

PHASE I ENVIRONMENTAL SITE ASSESSMENT

**Former Indian Springs Mall BTA
4601 State Avenue
Kansas City, Wyandotte County, Kansas**



Prepared For:
Kansas Department of Health and Environment
Topeka, Kansas

Prepared By:
Environmental Works, Inc.
Tulsa, Oklahoma

EWI Project # 240198

March 04, 2024



Environmental Works, Inc.

March 4, 2024

EWI Project # 240198

Seth Mettling (Brownfields Program)
Kansas Department of Health and Environment
1000 SW Jackson St., Suite 410
Topeka, Kansas 66612-1367

Re: Phase I Environmental Site Assessment, (ESA)
KDHE Work Request No. BF10573923001
4601 State Avenue
Kansas City, Kansas

Dear Mr. Seth Mettling,

Please find enclosed one electronic copy of the above-referenced report. Should you have any questions regarding this report, please do not hesitate to contact me at 918-269-1538.

Thank you for your confidence in Environmental Works, Inc. We appreciate the opportunity to assist you with your environmental needs.

Environmental Works, Inc.

Samantha Rosado
Associate Scientist

Mandy Flageolle
Phase I Manager

LOCATIONS ACROSS THE CENTRAL US

1120 N. 105th East Avenue, Tulsa, Oklahoma 74116 | * | www.environmentalworks.com

TABLE OF CONTENTS

1.0	EXECUTIVE SUMMARY.....	1
	Historical Records Review Summary.....	1
	Regulated Sites Summary.....	3
	Site Reconnaissance Summary.....	6
	Conclusion and Opinions.....	6
2.0	INTRODUCTION.....	8
2.1	Purpose.....	8
2.2	Scope of Work.....	9
2.3	Significant Assumptions.....	9
2.4	Special Terms and Conditions.....	9
2.5	Limitations and Exceptions.....	9
2.6	User Reliance.....	10
3.0	SITE DESCRIPTION.....	11
3.1	Location and Legal Description.....	11
3.2	Current Use of the Subject Property.....	11
3.3	Description of the Property, Structures and Other Improvements.....	11
3.4	Site Owner, Property Manager, and Occupant Information.....	11
3.5	Adjoining Properties and Surrounding Area Use.....	11
3.6	Physical Setting.....	12
4.0	USER PROVIDED INFORMATION.....	13
4.1	Title Records.....	13
4.2	Environmental Liens or Activity and Land Use Limitation (AUL).....	13
4.3	User's Specialized Knowledge or Experience.....	14
4.4	Valuation Reduction for Environmental Issues.....	14
4.5	Reason for Performing the Phase I ESA.....	14
5.0	RECORDS REVIEW.....	15
5.1	Standard Environmental Records Sources.....	15
5.1.1	Subject Property Listings.....	16
5.1.2	Surrounding Property Listings.....	20
5.2	Additional Environmental Records Sources.....	24
5.3	Historical Use Information.....	26
5.3.1	City Directories.....	26
5.3.2	Subject Property - Historical Use Summary.....	28
5.3.3	Surrounding Area- Historical Use Summary.....	29
5.4	Previous Environmental Reports and Other Documentation.....	30
6.0	SITE RECONNAISSANCE.....	33
6.1	General Site Use Information.....	33
6.2	Hazardous Substances or Petroleum Products.....	33
6.3	Underground Storage Tanks (USTs) and Above Ground Storage Tanks (ASTs).....	33
6.4	Site Observations.....	33
7.0	SITE USE INTERVIEWS.....	35
8.0	VAPOR ENCROACHMENT SCREENING.....	36
9.0	ADDITIONAL SERVICES.....	37
10.0	DEVIATIONS, LIMITING CONDITIONS, AND DATA GAPS.....	38
10.1	Significant Data Gaps.....	38
11.0	FINDINGS.....	40

Historical Records Review Summary.....	40
Regulated Sites Summary.....	42
Site Reconnaissance Summary.....	44
Significant Data Gaps Summary.....	45
12.0 CONCLUSIONS AND OPINIONS.....	46
13.0 QUALIFICATIONS OF THE PERSONNEL PARTICIPATING IN THIS PHASE I ESA.....	48
14.0 SIGNATURES AND CERTIFICATIONS OF THE PERSONNEL RESPONSIBLE FOR THIS REPORT.....	49
15.0 REFERENCES.....	50

FIGURES

Figure 1.0 - Subject Property Location Map

Figure 2.0 - Subject Property Diagram

Figure 3.0 - Area Topographic Map

LIST OF APPENDICES

Appendix A User-Provided Information

Appendix B EDR Radius Map Report with GeoCheck

Appendix C Agency Documentation

Appendix D Historical Documentation

Appendix E Photographic Documentation

Appendix F Resumes of Environmental Personnel Participating in this Environmental Assessment

Appendix G Owner Provided Information

1.0 EXECUTIVE SUMMARY

Environmental Works, Inc. (EWI) was retained by Kansas Department of Health and Environment on January 4, 2024 to perform a Phase I Environmental Site Assessment (ESA) of the Former Indian Springs Mall property located at 4601 State Avenue, 849 North 47th Street, and 4600 Orville Avenue in Kansas City, Wyandotte County, Kansas (hereinafter referred to as "Subject Property" or "Site"). This report may be relied upon/used by Kansas Department of Health and Environment, Unified Government of Wyandotte County, and Kansas City, Kansas. The Phase I ESA was conducted in conformance with the American Society for Testing Materials International (ASTM) E1527-21 Standard. The Vapor Encroachment Screening practices were conducted in accordance with ASTM E2600-15. The purpose of the assessment is to identify recognized environmental conditions (RECs), controlled recognized environmental conditions (CRECs), historical recognized environmental conditions (HRECs), vapor encroachment conditions (VECs), and potential environmental liabilities associated with the subject property.

The summary presented below is general in nature and should not be considered apart from the entire text of the report, with all the qualifications and considerations mentioned therein. Details of our evaluation are discussed throughout and in the appendices of this report.

The Subject Property consists of 53 acres and consists of three (3) parcels of commercial land. The Subject Property is developed with one (1) 11,669 square foot (SF) municipal building with canopy structures for bus departures on the west central portion and one (1) 9,184 SF unoccupied commercial building on the northwest portion. The Subject Property is currently occupied by a transit center, the Kansas City Police Department, and Unified Government of Wyandotte County and Kansas City, Kansas (UG) Area Agency on Aging. The remaining portions of the Subject Property consist of grass-covered and gravel-covered land, asphalt-paved parking lots and access ways, water springs, and associated landscaping. The Subject Property is owned by Unified Government of Wyandotte County and Kansas City, Kansas.

Historical Records Review Summary

Subject Property Historical Summary

According to historical documentation, the Subject Property was developed with five (5) structures by 1934, which were located on the north, central, and south portions of the Subject Property along the west boundary. According to the Kansas City Fire Historical Society, the structures on the north portion of the Subject Property were occupied by Wyandotte Township Water Department and Fire Department from approximately 1939 to 1966. The structures on the south and central portions appeared to be residential use. Reidy Road was also present on the north portion of the Subject Property, and a creek was present on the central and east portions. Land disturbance was present on the southeast corner from 1937 to 1941. Commercial development was present on the northeast corner of the Subject Property by 1941, north of Reidy Road. Additional commercial structures were developed on the north portion of the Subject Property from 1950 to 1963. EWI was unable to determine the former uses of the commercial structures on the north portion of the Subject Property during this time.

The Subject Property was developed with the former Indian Springs Mall by 1970, in addition to two (2) commercial structures on the northeast corner and west-central portion and associated parking lots and access ways. Various commercial tenants occupied the mall from 1970 to approximately 2010. The northeast structure was occupied by Montgomery Ward & Co Automotive Center from approximately 1970 to 2000, and the west-central structure was occupied by JC Penney's Auto Center from the late 1960s to 1987 and Firestone Auto Center from 1987 to 1992. Two (2) additional commercial structures were developed on the northwest corner of the Subject Property by 1975. The larger structure on the northwest corner was previously occupied by the Indian Springs Animal Clinic in 1975, the US Army Recruiting offices from 1981 to 1996, and the Indian Springs Dental Clinic from 2005 to 2020. The smaller structure was occupied by a bank from approximately 1975 to 2000.

The Subject Property was previously occupied by Indian Springs Cleaners in 1975. No information was available regarding the operations or location of the former cleaner on the Subject Property. The lack of this information is considered a significant data gap. A Phase II ESA dated July 5, 2012 was conducted for the former Indian Springs Mall on the Subject Property, and no concentrations of contaminants of concern (COCs) were detected above the Kansas Department of Health and Environment (KDHE) Tier 2 Risk-based Standards for Kansas (RSKs) for Residential and Non-Residential Soil Pathways and

Environmental Protection Agency (EPA) Regional Screening Levels (RSLs) for Residential and Industrial Soils. However, the investigation was limited to four (4) soil borings along the north and east portions of the mall structure. No soil borings were installed down-gradient from the former mall structure, and groundwater sampling was not conducted. On this basis, the potential presence of hazardous substances on the Subject Property associated with the former on-site cleaning facility is considered a REC.

The Firestone structure on the west-central portion of the Subject Property was demolished by 2008, and the Montgomery Wards & Co structure on the northeast corner was demolished by 2013. The current-day municipal building and transit center were developed on the west-central portion of the Subject Property by 2013. The Indian Springs Mall structure was demolished by 2017. Yellow paint was visible on pavement on the southwest corner from 2011 to 2021, on the northwest portion by 2021, and on the north portion by 2023. The remaining portions of the Subject Property have since consisted of the northwest commercial structure formerly occupied by a dentist office, gravel-covered and paved land, and three (3) springs on the south portion of the Subject Property. The UG acquired the Subject Property parcels in 2007 and 2022. Mr. Gunnar Hand, Director of Planning and Urban Design with the UG, stated the Subject Property is planned for redevelopment.

Previous Subject Property Environmental Reports

EWI was provided with a copy of a previous Phase I ESA dated March 1, 2011 and completed for the Subject Property addressed to 4600 Orville Avenue, 4602 Orville Avenue, 901 North 47th Street, 909 North 47th Street, and 4601 State Avenue. The 2011 Phase I ESA identified several RECs. EWI's research conducted during this assessment and the subsequent findings are described throughout the entirety of this report. EWI's conclusions and opinions that differ from the previous Phase I ESA are provided within the summaries of this report.

EWI was provided with a copy of a previous Phase II ESA dated September 29, 2011 and completed for the Former Firestone/Proposed Transit Center located on the west-central portion of the Subject Property. Three (3) soil borings were installed south of the proposed building and on the north and south sides within the proposed building footprint. During the sampling event, all borings were advanced to refusal before reaching 30 feet below ground surface (bgs). Groundwater was not encountered during the sampling activities. No concentrations of COCs were detected above KDHE Tier 2 RSKs for Residential or Non-residential Land Use and EPA RSLs for Residential or Industrial Soil. No further investigation was recommended for the Former Firestone facility on the Subject Property. Based on results from the Phase II ESA, the automotive repair operations associated with the former Firestone are not considered a REC.

EWI was provided with a copy of a previous Phase II ESA dated July 5, 2012 and completed for the former Indian Springs Mall on the Subject Property. Four (4) soil borings were advanced to refusal at depths ranging from 6 feet to 30 feet bgs. Two (2) soil borings were located east and south of the former Montgomery Wards Auto Express on the northeast corner of the Subject Property, and two (2) borings were located along the east side of the former Indian Springs Mall structure. No groundwater was encountered during sampling activities. No concentrations of COCs contaminants were detected above KDHE Tier 2 RSKs for Residential and Non-Residential Soil Pathways and EPA RSLs for Residential and Industrial Soils. Based on results from the Phase II ESA, the automotive repair operations associated with the former Montgomery Wards Auto Express are not considered a REC.

Surrounding Area Historical Summary

The surrounding area historically consisted of residential and urban development by 1934, with structures, Reidy Road, and access ways present on the north, east, and west adjoining properties. State Avenue adjoined the Subject Property to the north by 1934, and Kerr Road (currently addressed as North 47th Street) was adjacent to the west. Reidy Road was also present on the east and west adjoining properties. Commercial structures were developed on the north, northeast, northwest, and west adjoining properties from 1950 to 1963. Multiple structures were present on the north adjoining property, which were occupied by automotive repair facilities from 1966 to 2015 and a retail petroleum facility from 1984 to 2000. The west adjoining property has been historically occupied by a retail petroleum facility since approximately 1971 and was also a motel and restaurant from 1966 to 1984. The northwest adjoining property was historically occupied by a retail petroleum facility from 1966 to 1975 and an automotive repair facility from 1987 to 2002.

The McClintic dump site was present on the south adjoining property from approximately 1953 and 1963. Interstate 635 (I-635) was developed east and adjacent to the Subject Property by 1970, which resulted in the removal of structures on the northeast adjoining properties. The west adjoining properties south of Minnesota Avenue were graded by 1970 and developed with residential properties by 1975. The east adjoining property, located east of I-635, was redeveloped with the current-day shopping center structure and three (3) smaller commercial structures by 1975. Orville Avenue was also present by 1975. Two (2) commercial structures were developed on the south adjoining properties by 1983. A commercial structure was developed on the west adjoining property by 1986, which was occupied by a retail appliance store from 1987 to 1992 and a blood bank in 2002.

The current-day retail petroleum facility was developed on the west adjoining property by 1991, which was occupied by Phillips 66 Service Station from approximately 1992 to 2017 and is currently occupied by Minit Mart. The south adjoining commercial structures were demolished by 2002. Commercial development was constructed on the southwest adjoining property by 2005. The north adjoining retail petroleum facility and the commercial structure on the northeast adjoining property were demolished by 2008. By 2010, the south adjoining property was operated as the current-day gravel pit. The west adjoining commercial structure and a structure on the north adjoining property were demolished by 2013.

Regulated Sites Summary

Indian Springs Shopping Center

The Subject Property, previously occupied by Indian Springs Shopping Center, was listed in the Underground Storage Tank (UST) database with two USTs. One (1) 8,800-gallon diesel UST was listed for the Subject Property, which was installed in 1975 and removed in 1992. One (1) 5,180-gallon diesel UST was installed in 1972 and removed in 1993. According to the UST registration for the Indian Springs Shopping Center dated February 4, 1992, the 8,800-gallon fuel oil UST was utilized as a former railroad tank car. A LUST incident (Facility ID: 29515) was reported for the Indian Springs Shopping Center dated May 20, 1992. According to the Buried Tank Leak Assessment dated May 20, 1992, the 8,800-gallon UST was removed from the Subject Property, and no leaks were identified during tank removal activities. Sand surrounding the former tank pit was removed and disposed at the former Forest View Landfill on the south adjoining property, which is located at a down-gradient orientation. The assessment indicated no contamination was identified in the backfill sand, and the determination of soil conditions were based on Dreger analysis. No soil samples were submitted for analysis of petroleum constituents. The assessment form indicated the status of Subject Property was closed. A closure letter was not provided for the removal of the 8,800-gallon UST, and no information was available regarding the location of the 8,800-gallon UST. The lack of closure documentation and information regarding the former location of the UST is considered a significant data gap to this report. The potential presence of petroleum products in the subsurface associated with the former 8,800-gallon diesel UST is considered a REC and VEC.

According to documentation provided by KDHE, the 5,180-gallon diesel UST was removed from the Subject Property on August 16, 1993. The UST Closure Report incorrectly labeled the 5,180-gallon UST as a 5,000-gallon UST. The UST removal was confirmed in the Permanent Tank Abandonment form provided by KDHE. Approximately 187 tons of petroleum-impacted soils were removed from the tank pit and disposed at the Forest View Landfill. Approximately 190 tons of crushed rock fill were placed in the excavated area. Seven (7) confirmation soil samples were collected at the base of the former pit and submitted for analysis of TPH-DRO. No concentrations of TPH-DRO were detected in the soil samples. The KDHE issued NFA for the tank removal in a letter dated September 8, 1993, based on the sampling results. Based on the remediation of the former UST pit, confirmation sampling results below detection limits and unrestricted use criteria, the former 5,180-gallon diesel UST on the Subject Property is considered a HREC.

Montgomery Wards

The northeast portion of the Subject Property, previously occupied by Montgomery Wards and Major Auto Care, was listed in the UST database with three (3) 10,000-gallon gasoline USTs and one (1) 1,000-gallon used oil UST installed in 1970 and a 560-gallon used oil UST with an unknown installation date. A LUST incident (Facility ID: 27506) was reported for the Subject Property dated May 8, 1991. According to Buried Tank Leak Assessment (BTLA) dated May 1991 and provided by KDHE, used oil was identified within the tank pit during the removal of the 560-gallon UST. During excavation activities on

May 21, 1991, a sewer line was observed bordering the east and north sides of the excavation. The gravel surrounding the sewer lines were observed to be saturated with oil. Both sides of the sewer line were excavated. The field crew discovered the sewer line traveled under the structure and ended in a basin, which was observed to contain oil. The oil was noted to surround the extent of the sewer line from the UST basin, under the structure, and to the additional basin. The tank pit was over-excavated to remove the contaminated soil, and approximately 600 gallons of water mixed with oil was removed from the basin and the excavation. The BTLA indicated contaminated soil was placed back into the excavation until it could be transferred to a landfill. On May 23, 1991, the soil was removed from the excavation and stockpiled on the Subject Property. Soil samples were collected from the excavation, and the sampling results indicated concentrations of petroleum constituents were below cleanup levels. KDHE stated the status of the BTLA for the excavation was updated to closed, and additional investigation was needed to define the extent of contamination in the basin. Based on the removal of the 560-gallon UST and remediation of the associated UST pit, the former 560-gallon UST on the northeast corner of the Subject Property is not considered a REC.

No documentation was provided regarding the location of the basin or additional investigation, as recommended by KDHE. The lack of this information is considered a significant data gap. The presence of subsurface impacts on the northeast corner of the Subject Property associated with the former basin is considered a REC and VEC.

No documentation was available regarding the removal, closure, or location of the 1,000-gallon UST. The lack of this information is considered a significant data gap to the report. The potential presence of petroleum products on the Subject Property associated with the former 1,000-gallon UST is considered a REC and VEC.

According to the Preliminary Contamination Assessment (PCA) for the Montgomery Ward Automotive Center dated March 31, 1993 and provided by KDHE, three (3) gasoline USTs and associated dispenser islands were removed from the Subject Property in 1992. No documentation was available regarding the removal of the 10,000-gallon USTs. Subsurface investigations were conducted at the facility in April and June 1992. The investigation in April 1992 consisted of five (5) soil borings in the area of the former USTs. The borings were advanced to bedrock at depths ranging from 5 to 14 feet bgs. Seven (7) soil samples were collected from the boring and analyzed for TPH and BTEX. One (1) sample was analyzed for 1,2-dichloroethane (DCA). Concentrations of TPH were detected in three (3) borings along the south and west sides of the former UST pit above KDHE cleanup levels at 100 ppm, which ranged from 730 to 1,000 ppm. The investigation in June 1992 consisted of seven (7) soil borings and two (2) monitoring wells in the area of the former USTs and dispenser islands. Soil and groundwater samples were collected from the borings and wells and analyzed for TPH and BTEX. The results of the soil sampling indicated petroleum hydrocarbon contamination was localized to the area of the former tank pit. Concentrations of benzene were identified in one (1) groundwater sample above Kansas Action Limits, which was located on the west side of the former UST pit. Remediation of contaminated backfill and mitigation of impacted groundwater was recommended for the Subject Property.

The 1993 PCA determined additional investigation was required prior to evaluate the extent of soil contamination at the former Montgomery Ward's Automotive Center on the Subject Property. Two (2) soil borings were installed in the vicinity of the former UST product delivery lines on January 26, 1993. The borings were advanced to bedrock at 6.5 feet and 12 feet bgs. Soil samples were collected at 2.5-foot intervals in each of the borings. Three (3) groundwater monitoring wells were advanced to bedrock at 5 feet and 24 feet bgs. The monitoring wells were installed south and west of the former structure, UST pit, and dispenser islands. A preexisting monitoring well was also sampled during the assessment. The groundwater gradient was assumed to flow to the south-southeast. Soil and groundwater samples were submitted for analysis of BTEX and TPH. Detectable concentrations of BTEX were identified in soil below current-day KDHE Residential RSKs. Concentrations of TPH were detected in soil above Kansas Action Levels at the time of the investigation. An applicable standard was not available for TPH in groundwater during the assessment, and the sampling results for TPH are not comparable to current standards. The assessment determined the extent of soil and groundwater contamination was limited to the former UST and dispenser islands. A site monitoring program was recommended to monitor potential migration of contamination. No documentation was provided indicating the northeast corner of the Subject Property was entered into a site monitoring program.

Concentrations of petroleum constituents were identified above former action levels in groundwater surrounding the former UST installation on the northeast corner of the Subject Property during the

previous sampling events in 1992. The PCA conducted in 1993 detected concentrations of TPH in groundwater; however, the method cannot be compared to current-day RSKs. Additional groundwater monitoring was recommended. A 2012 Phase II ESA was conducted and groundwater was not encountered; therefore, no groundwater sampling has been conducted in the area of the former USTs since the 1993 sampling event. EWI did not receive documentation of KDHE closure related to the UST removal. On this basis, the lack of closure and presence of groundwater impacts on the northeast corner of the Subject Property associated with the former 10,000-gallon USTs is considered a REC and VEC.

McClintic Dump Site

The south adjoining property was listed in the State Hazardous Waste Sites (SHWS) database as the McClintic Dump Site. A summary of the history of the south adjoining property was provided in the corresponding EDR List. The south adjoining property was previously owned by Carl McClintoc and utilized by multiple entities, including Owens-Corning and the City of Kansas City, Kansas, for disposal of solid waste. The south adjoining property was utilized as a disposal location from approximately 1953 to 1963. KDHE was notified of the disposal site in 1981 due to potential disposal sites of fiberglass wastes. A preliminary assessment of the site was conducted in 1986 by a US EPA contractor. Piles of hazardous waste and solid waste debris were identified on the south adjoining property during the preliminary assessment, which included refractory brick, municipal wastes, organic and inorganic solvents, heavy metals, and other contaminants.

KDHE performed a site inspection of the south adjoining property in 2003. Additional solid waste, including old lumber and concrete, was observed during the site inspection. Soil samples were collected from two (2) large waste piles, a drainage ditch at the base of the largest waste pile, a small seep downhill of the facility, the drainage ditch exiting the site, and a test hole near the sampled piles. Soil samples were analyzed for heavy metals, VOCs, SVOCs, and PAHs. Depth to bedrock was estimated to be within 2 to 5 feet bgs. A background sample was obtained for metals approximately 500 feet north of the site. Lead was detected at a maximum of 310 mg/kg in the ditch sample, which was identified at three times the background level of 39 mg/kg but below the residential RSK level (400 mg/kg) for lead. Additional concentrations of COCs were detected below residential RSKs. The KDHE investigation recommended removal of remaining solid waste debris prior to development of the south adjoining property and no further CERCLA response consistent with 300.420 of the National Oil and Hazardous Substance Contingency Plan (NCP). The site's status is listed as completed. A review of local topographic maps indicates the groundwater gradient in the area of the south adjoining property dips to the south, away from the Subject Property. Based on the sampling results and status of the 2003 investigation in addition to down-gradient orientation, this listing is not considered a REC.

Minit Lube #1453

The Subject Property, previously occupied by Minit Lube #1453, was listed in the Resource Conservation and Recovery Act (RCRA), Facility Index System (FINDS), and Enforcement and Compliance History Online (ECHO) databases as a historical generator of lead and benzene. According to documentation provided by KDHE, the Minit Lube facility notified KDHE of lead and benzene hazardous waste generation in 1990. An EPA identification number was assigned to the facility on November 5, 1990. By 1992, the facility requested to inactivate the facility identified number due to store closure. The former use of the Subject Property as an automotive repair facility is considered a REC and VEC.

Phillips Pet CO 27410, Minit Mart Kansas City, #766, Conoco Phillips Company, Lucky's Apco

The west adjoining property, currently occupied by Minit Mart as a retail petroleum facility, was listed in the UST database with two (2) 12,000-gallon gasoline USTs and one (1) 10,000-gallon gasoline UST installed in 1989 and currently in use. The facility was listed in the EDR Hist Auto database as a retail petroleum facility occupied by Lucky's Apco in 1971 and Conoco Phillips Company from 2001 to 2014. According to the KDHE BER Tanks database, a UST inspection was conducted at the facility on July 27, 2022. No violations were reported for the USTs at the facility. The west adjoining property was also listed in the Resource Conservation and Recovery Act (RCRA) database as a Conditionally Exempt Small Quantity Generator (CESQG) of benzene and ignitable wastes in 2003. The facility was historically permitted as a SQG in 1992. No violations were reported for the facility under RCRA. A review of local topographic maps indicate the groundwater gradient dips to the southwest, towards the Subject Property. Based on the age of the USTs, historical use as a filling station, and up-gradient orientation, the west adjoining retail petroleum facility is considered a REC and VEC.

Additional facilities were identified on the Subject Property and within the approximate minimum search distances but do not represent RECs or VECs to the Subject Property, based on distance, topographic gradient, and/or regulatory status.

Site Reconnaissance Summary

No evidence of USTs, ASTs, chemical containers, or hazardous substances or petroleum product storage areas were observed at the Subject Property. The northwest adjoining property is occupied by an active retail petroleum facility.

A pad-mounted transformer was observed in the northwest corner of the Subject Property. De minimis staining and a sticker indicating non-polychlorinated biphenyl (PCB) contents were observed.

Yellow and white striping was observed throughout the asphalt paved area on the north portion. The Street Department reportedly tests their striping equipment in this area. A pile of chain link fencing was observed on the northeast portion of the Subject Property.

Several water springs are located on the southwest portion of the Subject Property.

Conclusion and Opinions

We have performed a Phase I ESA in conformance with the scope and limitations of ASTM E1527-21 of the Former Indian Springs Mall property located at 4601 State Avenue in Kansas City, Wyandotte County, Kansas (the Subject Property or Site). The Vapor Encroachment Screening practices were conducted in accordance with ASTM E2600-15. Any exceptions to or deviations from this standard are described in Section 10.0 of this report.

The following RECs, VECs, HREC, and significant data gaps were identified for the Subject Property during this assessment:

- 1) A LUST incident was reported for the Indian Springs Shopping Center dated May 20, 1992, associated with the former 8,800-gallon fuel oil UST on the Subject Property. The UST was removed from the Subject Property, and no leaks were identified during tank removal activities. The assessment indicated no contamination was identified in the backfill sand, and the determination of soil conditions was based on Dreger analysis. No soil samples were submitted for analysis of petroleum constituents. The assessment form indicated the status of Subject Property was closed. A closure letter was not provided for the removal of the 8,800-gallon UST, and no information was available regarding the location of the 8,800-gallon UST. The lack of closure documentation and information regarding the former location of the UST is considered a significant data gap to this report. The potential presence of petroleum products in the subsurface of the Subject Property associated with the former 8,800-gallon diesel UST is considered a REC and VEC.
- 2) One (1) 5,180-gallon diesel UST was removed from the east portion of the Subject Property on August 16, 1993. Approximately 187 tons of petroleum-impacted soils were removed from the tank pit and disposed at a landfill off-Site. Seven (7) confirmation soil samples were collected at the base of the former pit and submitted for analysis of TPH-DRO. No concentrations of TPH-DRO were detected in the soil samples. The KDHE issued NFA for the tank removal in a letter dated September 8, 1993, based on the sampling results. Based on the remediation of the former UST pit, confirmation sampling results below detection limits, and unrestricted use criteria, the former 5,180-gallon diesel UST on the Subject Property is considered a HREC.
- 3) Three (3) 10,000-gallon gasoline USTs were installed on the northeast corner of the Subject Property in 1970, associated with the former Montgomery Wards Auto Express operations. No documentation was available regarding the removal or closure of the 10,000-gallon USTs. The lack of this information is considered a significant data gap to the report. Concentrations of petroleum constituents were identified above former action levels in groundwater surrounding the former UST installation on the northeast corner of the Subject Property during the previous sampling events in 1992. The PCA conducted in 1993 detected concentrations of TPH in groundwater; however, the method cannot be compared to current-day RSKs. Additional

groundwater monitoring was recommended. A 2012 Phase II ESA was conducted and groundwater was not encountered; therefore, no groundwater sampling has been conducted in the area of the former USTs since the 1993 sampling event. EWI did not receive documentation of KDHE closure related to the UST removal. On this basis, the lack of closure and presence of groundwater impacts on the northeast corner of the Subject Property associated with the former 10,000-gallon USTs is considered a REC and VEC.

4) One (1) 1,000-gallon used oil UST was installed on the northeast corner of the Subject Property in 1970, associated with the former Montgomery Wards Auto Express operations. No documentation was available regarding the removal, closure, or location of the 1,000-gallon UST. The lack of this information is considered a significant data gap to the report. The potential presence of petroleum products on the Subject Property associated with the former 1,000-gallon UST is considered a REC and VEC.

5) A LUST incident (Facility ID: 27506) was reported on the northeast corner of the Subject Property dated May 8, 1991, associated with a 560-gallon used oil UST. Used oil was identified within the tank pit during the removal of the 560-gallon UST. During excavation activities on May 21, 1991, used oil was identified within the UST pit, along a sewer line, and within a nearby basin. The tank pit was over-excavated to remove the contaminated soil, and approximately 600 gallons of water mixed with oil was removed from the basin and the excavation. Soil samples were collected from the excavation, and the sampling results indicated concentrations of petroleum constituents were below cleanup levels. KDHE stated the status of the BTLA for the excavation was updated to closed, and additional investigation was needed to define the extent of contamination in the basin. No documentation was provided regarding the location of the basin or additional investigation, as recommended by KDHE. The lack of this information is considered a significant data gap. The presence of subsurface impacts on the northeast corner of the Subject Property associated with the former basin is considered a REC and VEC.

6) The Subject Property was previously occupied by Indian Springs Cleaners in 1975. No information was available regarding the operations or location of the former cleaner on the Subject Property. The lack of this information is considered a significant data gap. A Phase II ESA dated July 5, 2012 was conducted for the former Indian Springs Mall on the Subject Property, and no concentrations of COCs were detected in soil above KDHE Tier 2 RSKs and EPA RSLs. However, the investigation was limited to four (4) soil borings along the north and east portions of the mall structure. No soil borings were installed down-gradient from the former mall structure, and groundwater sampling was not conducted. On this basis, the potential presence of hazardous substances on the Subject Property associated with the former on-site cleaning facility is considered a REC and VEC.

7) The Subject Property, previously occupied by Minit Lube #1453, was operated as an automotive repair facility from approximately 1990 to 1992. The former use of the Subject Property as an automotive repair facility is considered a REC and VEC.

8) The west adjoining property has operated as a retail petroleum facility since 1971. The facility currently utilizes two (2) 12,000-gallon gasoline USTs and one (1) 10,000-gallon gasoline UST installed in 1989. A review of local topographic maps indicate the groundwater gradient dips to the southwest, towards the Subject Property. Based on the age of the USTs, historical use as a filling station, and up-gradient orientation, the west adjoining retail petroleum facility is considered a REC and VEC.

2.0 INTRODUCTION

2.1 Purpose

The purpose of the Phase I ESA is to perform an All Appropriate Inquiries (AAI) investigation of the Subject Property in support of the innocent landowner, contiguous property owner, or bona fide prospective purchaser limitations on CERCLA (Comprehensive Environmental Response, Compensation, and Liability Act) liability ("Landowner Liability Protections," or "LLPs"). The goal of the investigation is to identify recognized environmental conditions (RECs), controlled recognized environmental condition (CRECs), historical recognized environmental conditions (HRECs), vapor encroachment conditions (VECs), and potential environmental liabilities associated with the Subject Property and its neighboring properties, in conformance with ASTM E1527-21 and, pursuant to AAI.

ASTM E1527-21 defines a REC as "1) the presence of hazardous substances or petroleum products in, on, or at the Subject Property due to release to the environment; 2) the likely presence of hazardous substances or petroleum products in, on, or at the Subject Property due to a release or likely release to the environment; 3) the presence of hazardous substances or petroleum products in, on, or at the Subject Property under conditions that pose a material threat of a future release to the environment." A material threat is "a physically observable or obvious threat which is reasonably likely to lead to a release that, in the opinion of the environmental professional, is threatening and might result in impact to public health or the environment." RECs do not include de minimis conditions, which are defined as "a condition related to a release that generally does not present a threat to human health or the environment and that generally would not be the subject of an enforcement action if brought to the attention of appropriate governmental agencies."

ASTM E1527-21 defines a CREC as "a REC affecting the Subject Property that has been addressed to the satisfaction of the applicable regulatory authority (for example, as evidenced by the issuance of a no further action letter or equivalent, or meeting risk-based criteria established by regulatory authority), with hazardous substances or petroleum products allowed to remain in place subject to the implementation of required controls (for example, property use restrictions, activity and use limitations, institutional controls, or engineering controls)." Note: For example, if a leaking underground storage tank (LUST) facility has been cleaned up to a commercial use standard, but does not meet unrestricted residential cleanup criteria, this would be considered a CREC. The "control" is represented by the restriction that the property use remains commercial. A condition considered by the environmental professional to be a CREC shall be listed in the findings section of the Phase I ESA report, and as a REC in the conclusions section of the Phase I ESA report. Note: A condition identified as a CREC does not imply that the environmental professional has evaluated or confirmed the adequacy, implementation, or continued effectiveness of the required control that has been, or is intended to be, implemented."

ASTM E1527-21 defines an HREC as "a previous release of hazardous substances or petroleum products affecting the Subject Property that has been addressed to the satisfaction of the applicable regulatory authority or meeting unrestricted use criteria established by a regulatory authority, without subjecting the property to any required controls (for example, property use restrictions, activity and use limitations, institutional controls, or engineering controls)." Before calling the past release an HREC, the environmental professional must determine whether the past release is a REC at the time the Phase I ESA is conducted (for example, if there has been a change in regulatory criteria). If the environmental professional considers the past release to be a REC at the time the Phase I ESA is conducted, the condition shall be included in the conclusions section of the report as a REC."

A VEC is the presence or likely presence of chemical of concern (COC) vapors in the sub-surface of the property caused by the release of vapors from contaminated soil or groundwater either on or near the Subject Property. Evaluation of the potential presence of COC vapors and determining if a VEC exists on the Subject Property is necessary to meet the United States Environmental Protection Agency (US EPA) requirements for AAI under CERCLA. EWI conducted a Vapor Encroachment Screening (VES) in general accordance with ASTM E2600-15, Standard Guide for Vapor Encroachment Screening on a Property Involved in Real Estate Transactions.

If a VEC is identified, the environmental professional must determine whether the VEC represents evidence of a REC on the Subject Property under the context of the ASTM E1527-21, Phase I ESA Standard Practice. The environmental professional will identify the VEC as a REC where the potential for vapor migration into structures is considered likely, or where the contaminant concentrations in the soil,

groundwater, or soil vapors on the Subject Property are significant and likely to result in enforcement against on-site or off-site responsible parties.

2.2 Scope of Work

This Phase I ESA was conducted consistent with the procedures as provided under the Innocent Landowners, Standards for Conducting AAI Rule, 40 CFR 312, and in conformance with the ASTM E1527-21, Standard Practice for Environmental Site Assessments: Phase I Environmental Site Assessment Process, which may be used to comply with the Rule's requirements.

A visual inspection of the Subject Property was conducted to identify any evidence of historical and current uses that may contribute to environmental risk for the subject property. Interviews with local, state, and federal agencies are included in this report. Photographic documentation of the Subject Property is also included in the report. Adjoining properties were observed from the subject property or public rights-of-way to identify any conditions or actions which may have an adverse environmental impact on the subject property. Historical research was performed for the subject property and adjoining properties to identify past ownership and land use which may be relevant to identifying potential environmental risks associated with the subject property. This final report was prepared to describe and summarize the activities performed at the subject property and identify any potential RECs, CRECs, HRECs, VECs, or risks for the subject property. Findings and Opinions and Conclusions sections are included in this report.

Under ASTM E1527-21, the client is responsible for providing information regarding title records, environmental liens; activity and/or land use limitations, a site diagram, site contact information, information regarding environmentally-related reduction(s) for the value of the subject property, and the reason the Phase I ESA was performed.

2.3 Significant Assumptions

All information regarding the Subject Property obtained from interviews with the current and past owner(s) of the Site and/or their representatives, agency officials, potential buyers of the property, etc., is assumed to be accurate and complete.

2.4 Special Terms and Conditions

All pertinent information obtained during this assessment is presented in this report. Conclusions and recommendations regarding the environmental condition of the Subject Property are based on information acquired from a facility site inspection, historical research of the Subject Property and its adjoining properties, regulatory agency file review, and interviews.

2.5 Limitations and Exceptions

EWI has performed the services in a manner consistent with that level of care and skill ordinarily exercised by other members of our profession currently practicing in the same locality and under similar conditions, within the limitations of the ASTM E1527-21 Standard and the AAI Rule established by the US EPA (40 CFR, Part 312), and in accordance with an agreement between EWI and its Client. The VEC practices were conducted in general accordance with ASTM E2600-15. The conclusions presented in this report are professional opinions, based solely upon visual observations of the Site and our interpretation of documents reviewed as described in this report. The conclusions are intended exclusively for the purpose outlined herein and at the site location, project, and timeframe indicated. This ESA did not include subsurface or other invasive assessments or other services not particularly identified and discussed herein. Unless specifically included in the client provided proposal, ASTM-defined non-scope issues and materials not currently deemed hazardous by the US EPA (asbestos containing materials, environmental regulatory compliance, radon, lead-based paint, lead in drinking water, industrial hygiene, health and safety, ecological resources, mold, endangered species or wetlands, PFAs, etc.) are not included as part of the ASTM requirements of this report.

Further, the conclusions to this assessment are based upon the statements and representations of many individuals and/or agencies. EWI offers no opinion as to the correctness of these statements and representations and disclaims any liability thereof. No other warranty, expressed or implied, is made as to the contents, summary, and conclusions presented herein. It should be recognized that this assessment was not intended to be a definitive investigation of potential impacts at the Subject Property. It is possible that currently unrecognized impacts may exist at the subject property. Conclusions and opinions presented herein apply to property conditions observed at the time of our investigation and those reasonably foreseeable. They cannot necessarily apply to changes to the subject property of which EWI is unaware and has not had the opportunity to evaluate.

Limiting conditions, data gaps, and deviations from the ASTM Standard (if identified) are noted in the applicable sections of the report and discussed in Section 10.0.

2.6 User Reliance

This report has been prepared expressly for Kansas Department of Health and Environment for use in evaluation of the environmental condition of said property. This report may be relied upon/used by Kansas Department of Health and Environment, Unified Government of Wyandotte County, and Kansas City, Kansas. The scope of service performed in execution of this investigation may not be appropriate to satisfy the need of other users, and any use or reuse of this document or the findings, conclusions, or recommendations presented herein is at the sole risk of said users. Use or reliance by any other party is prohibited without the written authorization of EWI and the Client.

3.0 SITE DESCRIPTION

3.1 Location and Legal Description

The Subject Property consists of three (3) parcels located at 4601 State Avenue, 849 North 47th Street, and 4600 Orville Avenue in Kansas City, Wyandotte County, Kansas. The location and property boundaries are shown on Figures 1.0 through 3.0 of this assessment.

Brief legal descriptions of the Subject Property parcels were obtained from the Wyandotte County Assessor's website and are as follows:

Parcel ID 1050630702002001000 (4601 State Avenue): 9145, S7, T11, R25, ACRES 22.23, BEG 102.37FT S & 40FT E OF NW COR; N43E-0.11FT, N87E 129.17FT, N87E 400FT, S2E 40FT, N87E 89FT, N2W 40FT, N87E 34.51FT, S63E 100.54FT, S1E 103.83FT, S87E 2.33FT, S7E 105.61FT, S18E 57.33FT, S18E 103.04FT, S32E 124.59FT, S40E 50.58FT, S27E 95.62FT, S9E 377.64FT, S1E 206.96FT, S13W 69.34FT, S88W 671.30FT, N1W 560FT, S88W 297FT, N1W 419.5FT, N1W 304.14FT TPOB

Parcel ID 1050630702002001020 (4600 Orville Avenue): KC FOODIE PARK, S7, T11, R25, 1171997 SQUARE FEET, L1

Parcel ID 1050630702002001010 (849 North 47th Street): MIDTOWN KCK METRO CENTER, S7, T11, R25, ACRES 3.81, L1

A full legal description of the Subject Property was provided in the Chain of Title and Environmental Lien/Activity and Use Limitations (AULs) Search, which is included in Appendix A.

3.2 Current Use of the Subject Property

The Subject Property is mostly unoccupied, commercial land use. A commercial structure is present on the west central portion and occupied by a transit center, the Kansas City Police Department, and the Unified Government of Wyandotte County and Kansas City, Kansas Area Agency on Aging. An unoccupied commercial structure is also present on the northwest corner of the Subject Property which was most recently occupied by a dentist office.

3.3 Description of the Property, Structures and Other Improvements

The Subject Property is 53 acres and consists of three (3) parcels of commercial land. The Subject Property is developed with one (1) 11,669 SF municipal building with canopy structures for bus departures on the west central portion and one (1) 9,184 SF unoccupied commercial building on the northwest corner. The remaining portions of the Subject Property consist of grass-covered and gravel-covered land, asphalt-paved parking lots and access ways, springs, and associated landscaping.

3.4 Site Owner, Property Manager, and Occupant Information

Site Owner(s):	Unified Government of Wyandotte County and Kansas City, Kansas
Site Manager(s):	John Kelly, Director of Buildings and Logistics, Unified Government of Wyandotte County and Kansas City, Kansas
Site Occupant(s):	A bus terminal, the Kansas City Police Department, and the Unified Government of Wyandotte County and Kansas City, Kansas Area Agency on Aging

3.5 Adjoining Properties and Surrounding Area Use

The area surrounding the Subject Property is primarily commercial and residential use with areas of unoccupied land.

The adjoining property uses are described as follows:

Adjoining Properties to the North	State Avenue, followed by unoccupied commercial and wooded land.
Adjoining Properties to the East	I-635, followed by Headlines Barber Academy, Vibrant Health (medical clinic), and Midway Shopping Center (clothing, furniture, and grocery store)
Adjoining Properties to the South	Orville Avenue, followed by a gravel pit
Adjoining Properties to the West	N 47th Street, followed by Minit Mart (retail petroleum facility and car wash), unoccupied commercial land, wooded land, single-family residences, and Heartland Traffic Services

3.6 Physical Setting

Based on field observations and a review of the recent United States Geological Survey (USGS) 7.5-Minute Topographic map, the surface topography of the Subject Property primarily slopes to the southeast. The northeast and west portions of the Subject Property slope towards the central portion of the Subject Property, which flows to the southeast. Three (3) water springs are located on the Subject Property. The nearest surface water in the vicinity is the Kansas River located approximately 0.49-miles south of the Subject Property. Based on an interpretation of topography, groundwater at in the area is inferred to flow to the south/southeast.

Actual local groundwater flow direction and levels may vary due to seasonal fluctuations in precipitation, the presence of nearby water bodies, geology, underground structures, or other factors beyond the scope of this study. A hydrogeological investigation is necessary to determine groundwater flow direction/levels with certainty.

4.0 USER PROVIDED INFORMATION

EWI requested information from the user, David Johnston or Designee with the Unified Government of Wyandotte County and Kansas City, Kansas, by providing a User Checklist. The user's responses are summarized in the following sections and a copy of the User Checklist and any user provided documents are included in Appendix A.

4.1 Title Records

As requested by the client, EWI obtained a Chain of Title and Environmental Lien/AUL Search from Historical Information Gatherers (HIG). The HIG chain-of-title and environmental lien search report is included in Appendix D. The following ownership information was provided:

Type of Deed	Purchase Date	Seller	Purchaser
Deed (Parcel ID: 1050630702002001020)	August 26, 1975	K-S Center, Inc.	K-S Center Company
Deed (Parcel IDs: 1050630702002001020, 1050630702002001000, 1050630702002001010)	October 30, 1987	K-S Center Company	K-S Center, LP
Deed (Parcel IDs: 1050630702002001020, 1050630702002001000, 1050630702002001010)	July 22, 1992	K-S Center, LP	Aetna Life Insurance Company
Deed (Parcel IDs: 1050630702002001020, 1050630702002001000, 1050630702002001010)	June 22, 1995	Aetna Life Insurance Company	Kansas City Mall Associates, Inc.
Deed (Parcel IDs: 1050630702002001000 and 1050630702002001010)	June 18, 2007	Kansas City Mall Associates, Inc.	The Unified Government of Wyandotte County, Kansas
Deed (Parcel ID: 1050630702002001020)	February 7, 2020	Kansas City Mall Associates, Inc.	Scavuzzo's Foodie Campus, LLC
Warranty Deed (Parcel ID: 1050630702002001020)	July 15, 2022	Scavuzzo's Foodie Campus, LLC	The Unified Government of Wyandotte County, Kansas

4.2 Environmental Liens or Activity and Land Use Limitation (AUL)

At the request of the client, EWI obtained a Chain of Title and Environmental Lien/AUL Search from HIG. No Environmental Liens or AULs were identified in the records provided. The HIG Chain of Title and Environmental Lien/AUL Search report is included in Appendix D.

4.3 User's Specialized Knowledge or Experience

The user is aware the Subject Property is currently developed with a police station and transit center and an unoccupied structure on the northwest corner. The user stated most of the former structures on the Subject Property have been demolished. The user stated previous Phase I ESAs were conducted for the Subject Property, which identified RECs in connection with the Subject Property. The user provided multiple Phase I ESAs, Limited Phase II ESAs, and a Hazardous Materials Survey Report conducted for the Subject Property and adjoining properties. Details of the previous environmental reports are provided in Section 5.4 of this report. Copies of the previous environmental reports are provided in Appendix A.

4.4 Valuation Reduction for Environmental Issues

In some instances, the environmental condition of a parcel of land has the potential to reduce the value of the Subject Property. The user must provide the environmental professional/consultant information that the purchase price of the Subject Property is significantly less than the purchase price of comparable properties. The user should also identify an explanation for the lower price and make a written record of that explanation for the environmental professional/consultant.

The user indicated the purchase price being paid for the Subject Property does not reasonably reflect the fair market value due to RECs identified from previous environmental assessments. The user stated the Subject Property is undergoing redevelopment.

4.5 Reason for Performing the Phase I ESA

This Phase I ESA was performed in order to determine if RECs exist at the Subject Property in accordance with ASTM E1527-21 for due diligence, business environmental risk, and CERCLA defense purposes.

5.0 RECORDS REVIEW

5.1 Standard Environmental Records Sources

EWI contracted the services of Environmental Data Resources, Inc. (EDR) to conduct a database search for facilities listed on federal, state, and tribal databases in the area of the Subject Property. Facilities listed in these databases have reported or suspected releases of hazardous materials and/or petroleum products to the environment, may store such chemicals, and/or generate hazardous waste, and/or are involved in federal or state clean-up activities. The search was performed for the Subject Property and the approximate minimum search distances specified per database in the ASTM E1527-21 Standard. EDR searched for listings within the following ASTM-required databases, in addition to other federal, state, local, and proprietary databases. A complete list and description of the databases searched is provided in EDR's Radius Map Report induced in Appendix B.

ASTM-Required Database:

- NPL - National Priorities List and State and Tribal Equivalents, facilities listed for priority remedial actions under the Superfund Program (within 1.0-mile)
- DELISTED NPL- Delisted NPL, facilities removed from the NPL (within 0.5-mile)
- SEMS (former CERCLIS) - Superfund Enterprise Management System tracks sites in support of the EPA's Superfund Program (within 0.5-mile)
- SEMS-ARCHIVE (former CERCLIS-NFRAP) — SEMS-ARCHIVE tracks sites that have no further interest under the Superfund Program (within 0.5-mile)
- SHWS - State Hazardous Waste Sites List (State CERCLIS Equivalent) (within 0.5-mile)
- DEL SHWS - Facilities removed from the SHWS list (State CERCLIS-NFRAP Equivalent) (within 0.5-mile)
- RCRA CORRACTS - Resource Conservation and Recovery Act Corrective Action Report, hazardous waste handles with RCRA corrective action activity (within 1.0-mile)
- RCRA non-CORRACTS TSD - RCRA Treatment, Storage & Disposal of hazardous waste...(within 0.5-mile)
- RCRA Generators - facilities that generate hazardous waste as part of their normal business practices (Subject Property and adjoining properties only)
 - RCRA-LQG - Large Quantity Generator, 1000 kg/month of non-acutely hazardous waste or 1 kg/month of acutely hazardous waste
 - RCRA-SQG - Small Quantity Generator, 100-1000 kg/month of non-acutely hazardous waste
 - RCRA-VSQG - Very Small Quantity Generator, are those that generate less than 100 kg/month of non-acutely hazardous waste
 - RCRA-NonGen/NLR - Non Generators/No Longer Regulated, do not presently generate hazardous waste
- US INST CONTROLS and US ENG CONTROLS - Institutional and Engineering Controls and Tribal Equivalents (Subject Property only)
- ERNS - Emergency Response Notification System, EPA listing of reported releases (Subject Property only)
- SWF/LF - Permitted Solid Waste and Landfill (within 0.5-mile)
- UST - Underground Storage Tank (subject property and adjoining properties for registered tanks)
- LUST - Leaking Underground Storage Tanks (within 0.5-mile)
- VCP - Voluntary Cleanup Program (within 0.5-mile)
- BROWNFIELDS - State Listed Brownfields Facilities, properties addressed by Cooperative Agreement Recipients or Targeted Brownfields Assessments (within 0.5-mile)

EWI reviewed EDR's findings for listings on the subject property and for listings within the approximate minimum search distance with the potential to impact the subject property due to the migrations of known or suspected contamination. Off-site listings were evaluated based on the nature of the database and regulatory status, distance and topographic location from the Subject Property, specific contaminants and the distance contaminants are likely to migrate, local geologic or hydrogeologic conditions (if known), etc. EWI also evaluated "orphan" sites that EDR could locate with confidence. If applicable, orphan sites are discussed within this section.

In the following discussions, the words up-gradient, cross-gradient and down-gradient refer to the topographic gradient in relation to the Subject Property. Groundwater flow direction is assumed to be parallel to the surface topography of the Site and/or surrounding area. The groundwater flow direction

and the depth to shallow groundwater would likely vary depending upon seasonal variations in rainfall and the depth to the soil/bedrock interface. Without the benefit of on-site groundwater monitoring wells surveyed to a datum, groundwater depth and flow direction beneath the Subject Property cannot be directly ascertained.

Unless otherwise noted, the information provided by the regulatory agency database report and other sources referenced in this report were considered sufficient to evaluate the presence of RECs, CRECs, and HRECs. If determined necessary to supplement the standard environmental record sources, EWI contacted and/or researched additional records summarized in Section 5.2 and/or discussed in the applicable sections of this report. The facilities identified by EDR but not summarized below were determined unlikely to have an adverse environmental impact on the Subject Property based on the available information and consideration of the factors listed above, including regulatory status and distance and topographic location from the Subject Property. Facilities identified with potential for impact to the Subject Property are discussed as follows:

5.1.1 Subject Property Listings

The Subject Property was listed in the following regulatory databases:

Site Name:	INDIAN SPRINGS SHOPPING CENTER
Databases:	LUST, UST, US BROWNFIELDS, FINDS
Address:	4601 STATE AVE, 901 NORTH 47TH ST, 909 NORTH 47TH ST
Comments:	<p>The Subject Property, previously occupied by Indian Springs Shopping Center, was listed in the UST database with two USTs. One (1) 8,800-gallon diesel UST was listed for the Subject Property, which was installed in 1975 and removed in 1992 and one (1) 5,180-gallon diesel UST was installed in 1972 and removed in 1993. According to the UST registration for the Indian Springs Shopping Center dated February 4, 1992, the 8,800-gallon fuel oil UST was utilized as a former railroad tank car. A LUST incident (Facility ID: 29515) was reported for the Indian Springs Shopping Center dated May 20, 1992. According to the BTLA dated May 20, 1992, the 8,800-gallon UST was removed from the Subject Property, and no leaks were identified during tank removal activities. Sand surrounding the former tank pit was removed and disposed at the former Forest View Landfill on the south adjoining property, which is located at a down-gradient orientation. The assessment indicated no contamination was identified in the backfill sand, and the determination of soil conditions were based on Dreger analysis. No soil samples were submitted for analysis of petroleum constituents. The assessment form indicated the status of Subject Property was closed. A closure letter was not provided for the removal of the 8,800-gallon UST, and no information was available regarding the location of the 8,800-gallon UST. The lack of closure documentation and information regarding the former location of the UST is considered a significant data gap to this report. The potential presence of petroleum products in the subsurface associated with the former 8,800-gallon diesel UST is considered a REC and VEC.</p> <p>According to documentation provided by KDHE, the 5,180-gallon diesel UST was removed from the Subject Property on August 16, 1993. The UST Closure Report incorrectly labeled the 5,180-gallon UST as a 5,000-gallon UST. The UST removal was confirmed in the Permanent Tank Abandonment form provided by KDHE. Approximately 187 tons of petroleum-impacted soils were removed from the tank pit and disposed at the Forest View Landfill. Approximately 190 tons of crushed rock fill were placed in the excavated area. Seven (7) confirmation soil samples were collected at the base of the former pit and submitted for analysis of TPH-DRO. No concentrations of TPH-DRO were detected in the soil samples. The KDHE issued NFA for the tank removal in a letter dated September 8, 1993, based on the sampling results. Based on the remediation of the former UST pit, confirmation sampling results below detection limits and unrestricted use criteria, the former 5,180-gallon diesel UST on the Subject Property is considered a HREC.</p> <p>The Subject Property was also listed in the US Brownfields and FINDS databases as a US EPA Brownfields site. The EDR listing indicates funding for a Phase I ESA was</p>

Comments:	approved in 2011, in addition to a Phase II ESA and Hazardous Materials Survey in 2012. At the time of the assessments, the former Montgomery Wards automotive center and bank structures were still present on the Subject Property, which were unoccupied, and the structure on the northwest corner was occupied by a dental clinic. Based on the nature of the listing, this is not considered a REC.
------------------	---

Site Name:	MONTGOMERY WARDS, MAJOR AUTO CARE
Databases:	LUST, UST, RCRA-VSQG, RGA LUST, FINDS, ECHO
Address:	4601 STATE AVE (B)
Comments:	<p>The northeast portion of the Subject Property, previously occupied by Montgomery Wards and Major Auto Care, was listed in the UST database with three (3) 10,000-gallon gasoline USTs and one (1) 1,000-gallon used oil UST installed in 1970 and a 560-gallon used oil UST with an unknown installation date. Major Auto Care was listed in the Resource Conservation and Recovery Act (RCRA) database as a Small Quantity Generator (SQG) of ignitable wastes and tetrachloroethylene (PCE) in 1999 and a Conditionally Exempt Small Quantity Generator (CESQG) in 2005. Montgomery Wards was listed in the Facility Index System (FINDS) and Enforcement Compliance History Online (ECHO) databases as a CESQG with the last compliance monitoring activity conducted in 1997. No violations were reported for the facilities.</p> <p>A LUST incident (Facility ID: 27506) was reported for the Subject Property dated May 8, 1991. According to the BTLA dated May 1991 provided by KDHE, used oil was identified within the tank pit during the removal of the 560-gallon UST. During excavation activities on May 21, 1991, a sewer line was observed bordering the east and north sides of the excavation. The gravel surrounding the sewer lines were observed to be saturated with oil. Both sides of the sewer line were excavated. The field crew discovered the sewer line traveled under the structure and ended in a basin, which was observed to contain oil. The oil was noted to surround the extent of the sewer line from the UST basin, under the structure, and to the additional basin. The tank pit was over-excavated to remove the contaminated soil, and approximately 600 gallons of water mixed with oil was removed from the basin and the excavation. The BTLA indicated contaminated soil was placed back into the excavation until it could be transferred to a landfill. On May 23, 1991, the soil was removed from the excavation and stockpiled on the Subject Property. Soil samples were collected from the excavation, and the sampling results indicated concentrations of petroleum constituents were below cleanup levels. KDHE stated the status of the BTLA for the excavation was updated to closed, and additional investigation was needed to define the extent of contamination in the basin. Based on the removal of the 560-gallon UST and remediation of the associated UST pit, the former 560-gallon UST on the northeast corner of the Subject Property is not considered a REC.</p> <p>No documentation was provided regarding the location of the basin or additional investigation, as recommended by KDHE. The lack of this information is considered a significant data gap. The presence of subsurface impacts on the northeast corner of the Subject Property associated with the former basin is considered a REC and VEC.</p> <p>No documentation was available regarding the removal, closure, or location of the 1,000-gallon UST. The lack of this information is considered a significant data gap to the report. The potential presence of petroleum products on the Subject Property associated with the former 1,000-gallon UST is considered a REC.</p> <p>According to the Preliminary Contamination Assessment for the Montgomery Ward Automotive Center dated March 31, 1993 and provided by KDHE, three (3) gasoline USTs and associated dispenser islands were removed from the Subject Property in 1992. No documentation was available regarding the removal of the 10,000-gallon USTs. According to the report, subsurface investigations were conducted in April and June 1992, which indicated that petroleum hydrocarbons impacted soil and groundwater beneath the automotive center on the Subject Property. EWI was not provided a copy of these subsurface investigations for review; however, summaries were provided within the Preliminary Contamination Assessment report (discussed below).</p>

Comments:

The investigation in April 1992 consisted of five (5) soil borings in the area of the former USTs. The borings were advanced to bedrock at depths ranging from 5 to 14 feet bgs. Seven (7) soil samples were collected from the boring and analyzed for TPH and BTEX. One (1) sample was analyzed for 1,2 DCA. Concentrations of TPH were detected in three (3) borings along the south and west sides of the former UST pit above KDHE cleanup levels for TPH (100 ppm), which ranged from 730 to 1,000 ppm. The investigation in June 1992 consisted of seven (7) soil borings and two (2) monitoring wells in the area of the former USTs and dispenser islands. Soil and groundwater samples were collected from the borings and wells and analyzed for TPH and BTEX. The results of the soil sampling indicated petroleum hydrocarbon contamination was localized to the area of the former tank pit. Concentrations of benzene were identified in one (1) groundwater sample above the Kansas Action Limit, which was located on the west side of the former UST pit. Remediation of contaminated backfill and mitigation of impacted groundwater was recommended for the Subject Property.

The 1993 Preliminary Contamination Assessment determined additional investigation was required to evaluate the extent of soil and groundwater contamination at the former Montgomery Ward's Automotive Center on the Subject Property. Two (2) soil borings were installed in the vicinity of the former UST product delivery lines on January 26, 1993. The borings were advanced to bedrock at 6.5 feet and 12 feet bgs. Soil samples were collected at 2.5-foot intervals in each of the borings. Three (3) groundwater monitoring wells were advanced to bedrock at 5 feet and 24 feet bgs. The monitoring wells were installed south and west of the former structure, UST pit, and dispenser islands. A preexisting monitoring well was also sampled during the assessment. The groundwater gradient was assumed to flow to the south-southeast. Soil and groundwater samples were submitted for analysis of BTEX and TPH. Detectable concentrations of BTEX were identified in soil below current-day KDHE Residential RSKs. Concentrations of TPH were detected in soil above Kansas Action Levels at the time of the investigation. An applicable standard was not available for TPH in groundwater during the assessment, and the sampling results for TPH are not comparable to current standards. The assessment determined the extent of soil and groundwater contamination was limited to the former UST and dispenser islands. A site monitoring program was recommended to monitor potential migration of contamination. No documentation was provided indicating the northeast corner of the Subject Property was entered into a site monitoring program.

EWI was provided with a copy of a previous Phase II ESA dated July 5, 2012 and completed for the former Indian Springs Mall on the Subject Property. Three (3) groundwater monitoring wells were installed near the USTs and fuel dispenser islands, and two (2) soil borings (SS-1/DS-1 and SS-2) were installed in the vicinity of the Montgomery Wards Automotive Center structure. No groundwater was encountered during sampling activities. Three (3) soil samples were collected from the soil borings and submitted for analysis of BTEX, SVOCs, TPH GRO, TPH DRO, and lead. No concentrations of COCs were detected above KDHE Tier 2 RSKs for Residential and Non-Residential Soil Pathways and EPA RSLs for Residential and Industrial Soils. No further investigation was recommended.

Concentrations of petroleum constituents were identified above former action levels in groundwater surrounding the former UST installation on the northeast corner of the Subject Property during the previous sampling events in 1992. The Preliminary Contamination Assessment conducted in 1993 detected concentrations of TPH in groundwater; however, the method cannot be compared to current-day RSKs. Additional groundwater monitoring was recommended. A 2012 Phase II ESA was conducted and groundwater was not encountered; therefore, no groundwater sampling has been conducted in the area of the former USTs since the 1993 sampling event. EWI did not receive documentation of KDHE closure related to the UST removal. On this basis, the lack of closure and presence of groundwater impacts on the northeast corner of the Subject Property associated with the former 10,000-gallon USTs is considered a REC and VEC.

Site Name:	FIRESTONE, BRIDGESTONE FIRESTONE #41F3, FIRESTONE, KANSAS CITY
Databases:	LUST, RGA LUST, UST, RCRA LISTING, FINDS, ECHO
Address:	4601 STATE AVE (A)
Comments:	<p>The west-central portion of the Subject Property, previously occupied by Firestone, was listed in the UST database with a 550-gallon used oil UST installed in 1972 and removed in 1993. Firestone was also listed in the RCRA, FINDS, and ECHO databases as a historical SQG of ignitable and corrosive wastes in 1987. No violations were reported for the facility.</p> <p>A LUST incident (Facility ID: 29566) was discovered at the facility on April 30, 1993 during tank removal activities. According to the UST Removal Report dated August 31, 1993 and provided by KDHE, the 550-gallon used oil UST was removed from the Subject Property on April 29, 1993. Groundwater was not encountered during UST removal activities. Excavated soil was placed on a plastic liner, and clean crushed rock was backfilled to surface grade. Soil staining was identified in the backfill material surrounding the fill riser. Composite soil samples were collected from the pit walls and excavated material, and a grab sample was collected from the pit floor. The samples were submitted for analysis of TPH, which is not comparable to current standards. No concentrations of TPH were detected in the composite samples or floor grab sample. Concentrations of TPH were identified in the stockpile sample above KDHE action levels, and the stockpile was required to be disposed off-site. The backfilled material was removed, the UST pit was over-excavated to remove the contaminated soil, and the UST pit was backfilled with clean material to surface grade. The stockpile was disposed at Forest View Landfill. The UST pit was capped with concrete on July 7, 1993. The LUST incident received regulatory closure in a letter dated September 8, 1993, based on the sampling results provided in the UST Removal Report. Based on the removal of the UST, remediation of the former UST pit, and regulatory closure, the former 550-gallon used oil UST on the west portion of the Subject Property is not considered a REC.</p>

Site Name:	TELETECH
Databases:	AST, FINDS
Address:	4601 STATE AVE
Comments:	<p>The Subject Property, previously occupied by Teletech, was listed in the Aboveground Storage Tank (AST) database with one (1) 6,000-gallon fuel oil AST (Facility ID: 43424). The AST was installed in 1999 and removed from the Subject Property in 2003. No releases were reported for the AST. Teletech was also listed in the FINDS database related to USTs. No USTs are listed at the facility. According to documentation provided by KDHE, the AST was located within secondary containment and removed from the Subject Property for use in Colorado. No releases were identified during removal of the AST. Based on the use of secondary containment, removal of the AST, and lack of reported releases, the former AST is not considered a REC to the Subject Property.</p>

Site Name:	MINIT LUBE #1453
Databases:	RCRA NONGEN / NLR, FINDS, ECHO
Address:	4601 STATE AVE (C)
Comments:	<p>The Subject Property, previously occupied by Minit Lube #1453, was listed in the RCRA, FINDS, and ECHO databases as a historical generator of lead and benzene. According to documentation provided by KDHE, the Minit Lube facility notified KDHE of lead and benzene hazardous waste generation in 1990. An EPA identification number was assigned to the facility on November 5, 1990. By 1992, the facility requested to inactivate the facility identified number due to store closure. The former use of the Subject Property as an automotive repair facility is considered a REC and VEC.</p>

Site Name:	OKLAHOMA INSTALLATION CO
Databases:	RCRA-VSQQ, FINDS, ECHO
Address:	4601 STATE AVE (D)

Comments:	The Subject Property, previously occupied by Oklahoma Installation Co, was listed in the RCRA, FINDS, and ECHO databases as a historical CESQG of ignitable waste and spent nonhalogenated solvents in 1993. No violations or reported releases were recorded for the facility. A North American Industry Classification System (NAICS) code was not available for the facility in the ECHO database. Based on the compliance of the facility, this listing is not considered a REC to the Subject Property.
------------------	--

5.1.2 Surrounding Property Listings

The following facilities were identified within the approximate minimum search distance with potential for impact to the Subject Property:

Site Name:	MCCLINTIC DUMP SITE
Databases:	SHWS
Address:	38TH STREET AND I-635
Distance (feet):	South Adjoining (70)
Direction:	South
Gradient	Down-gradient
Comments:	<p>The south adjoining property was listed in the State Hazardous Waste Sites (SHWS) database as the McClintic Dump Site. A summary of the history of the south adjoining property was provided in the corresponding EDR List. The south adjoining property was previously owned by Carl McClintoc and utilized by multiple entities, including Owens-Corning and the City of Kansas City, Kansas, for disposal of solid waste. The south adjoining property was utilized as a disposal location from approximately 1953 to 1963. KDHE was notified of the disposal site in 1981 due to potential disposal sites of fiberglass wastes. A preliminary assessment of the site was conducted in 1986 by a US EPA contractor. Piles of hazardous waste and solid waste debris were identified on the south adjoining property during the preliminary assessment, which included refractory brick, municipal wastes, organic and inorganic solvents, heavy metals, and other contaminants.</p> <p>KDHE performed a site inspection of the south adjoining property in 2003. Additional solid waste, including old lumber and concrete, was observed during the site inspection. Soil samples were collected from two (2) large waste piles, a drainage ditch at the base of the largest waste pile, a small seep downhill of the facility, the drainage ditch exiting the site, and a test hole near the sampled piles. Soil samples were analyzed for heavy metals, VOCs, SVOCs, and PAHs. Depth to bedrock was estimated to be within 2 to 5 feet bgs. A background sample was obtained for metals approximately 500 feet north of the site. Lead was detected at a maximum of 310 mg/kg in the ditch sample, which was identified at three times the background level of 39 mg/kg but below the residential RSK level (400 mg/kg) for lead. Additional concentrations of COCs were detected below residential RSKs. The KDHE investigation recommended removal of remaining solid waste debris prior to development of the south adjoining property and no further CERCLA response consistent with 300.420 of the National Oil and Hazardous Substance Contingency Plan (NCP). The site's status is listed as completed. A review of local topographic maps indicates the groundwater gradient in the area of the south adjoining property dips to the south, away from the Subject Property. Based on the sampling results and status of the 2003 investigation in addition to down-gradient orientation, this listing is not considered a REC.</p>

Site Name:	TWIN TRAFFIC MARKING CORPORATION
Databases:	RCRA-SQG, AST
Address:	626 N 47TH ST
Distance (feet):	West Adjoining (70)
Direction:	West
Gradient	Cross-gradient
Comments:	The west adjoining property, previously occupied by Twin Traffic Marking Corporation, is listed in the Aboveground Storage Tank (AST) database with one (1) 1,500-gallon diesel AST currently in use and one (1) 2,000-gallon AST

Comments:	permanently out of service. Twin Traffic Marking Corporation was listed as a Small Quantity Generator (SQG) of ignitable and corrosive wastes, metals, spent nonhalogenated solvents, and leachate from treatment, storage, or disposal of hazardous wastes since 2020. No violations or releases were listed for the facility. A review of local topographic maps indicate the groundwater gradient in the area of the west adjoining property dips to the southwest, away from the Subject Property. Based on the groundwater gradient and lack of reported releases or violations, this listing is not considered a REC.
------------------	---

Site Name:	CITY OF KANSAS CITY- 4001 ORVILLE (105-KC-ORV)
Databases:	CITY DUMPS
Address:	4001 ORVILLE
Distance (feet):	Southwest Adjoining (75 feet)
Direction:	South-Southwest
Gradient	Cross to Down-gradient
Comments:	The southwest adjoining property was listed in the KDHE Old City Dump Cleanup Program (City Dumps) database as a closed city dump site. According to the KDHE Old City Dump Cleanup Program, the dump was previously issued closure. Mr. Kevin Heit with the KDHE Bureau of Waste Management stated the listed dump site was utilized for general municipal solid waste operated by the City of Kansas City, Kansas. A review of local topographic maps indicate the groundwater flow in the area of the southwest adjoining property dips to the southwest and east, away from the Subject Property. Based on the type of materials disposed, regulatory closure, and groundwater gradient away from the Subject Property, this listing is not considered a REC to the Subject Property.

Site Name:	PHILLIPS PET CO 27410, MINIT MART KANSAS CITY #766, CONOCOPHILLIPS COMPANY, LUCKYS APCO
Databases:	RCRA-VSQG, Financial Assurance, UST, EDR Hist Auto
Address:	4701 STATE AVE, 4735 STATE AVE
Distance (feet):	West Adjoining (80)
Direction:	Northwest
Gradient	Up-gradient
Comments:	The west adjoining property, currently occupied by Minit Mart as a retail petroleum facility, was listed in the UST database with two (2) 12,000-gallon gasoline USTs and one (1) 10,000-gallon gasoline UST installed in 1989 and currently in use. The facility was listed in the EDR Hist Auto database as a retail petroleum facility occupied by Lucky's Apco in 1971 and Conoco Phillips Company from 2001 to 2014. According to the KDHE BER Tanks database, a UST inspection was conducted at the facility on July 27, 2022. No violations were reported for the USTs at the facility. The west adjoining property was also listed in the Resource Conservation and Recovery Act (RCRA) database as a Conditionally Exempt Small Quantity Generator (CESQG) of benzene and ignitable wastes in 2003. The facility was historically permitted as a SQG in 1992. No violations were reported for the facility under RCRA. Based on the age of the USTs, historical use as a filling station, and up-gradient orientation, the west adjoining retail petroleum facility is considered a REC and VEC.

Site Name:	910 N. 47TH ST.
Databases:	FINDS, US BROWNFIELDS
Address:	910 NORTH 47TH STREET
Distance (feet):	West Adjoining (85 feet)
Direction:	West
Gradient	Up-gradient
Comments:	A facility addressed to 910 North 47th Street was listed in the Facility Index System (FINDS) and US Brownfields database as a former electronics retail store, office supply store, and blood bank. The US Brownfields database indicated funding was approved for a Phase I ESA and Phase II ESA for the property in 2011. EWI was provided with the 2011 Phase I ESA of the property. No RECs were identified in connection with the property. The former building on the property was demolished

Comments:	by 2013 and has remained an unoccupied lot since. Based on the current and former use of the property, this listing is not considered a REC.
------------------	--

Site Name:	MUFFLERS OF KANSAS CITY, 4710 STATE AVENUE
Databases:	FINDS, US BROWNFIELDS, EDR Hist Auto
Address:	4710 STATE AVENUE
Distance (feet):	Northwest Adjoining (150)
Direction:	Northwest
Gradient	Up-gradient
Comments:	<p>The northwest adjoining property, previously occupied by Mufflers of Kansas City, was listed in the EDR Hist Auto database as a gasoline service station from 1970 to 1982 and an automotive repair facility from 1986 to 1988. EWI was provided with a copy of a previous Phase I ESA dated March 1, 2011 and completed for the northwest adjoining property located at 4710 State Avenue. The report stated the northwest adjoining property was occupied by Chucks Skelly Service Gas in 1966, Indian Springs Skelly in 1975, and Car X Inc Muffler Shop from 1981 to 2002. The Car X Inc Muffler Shop previously utilized an oil separator pit for petroleum constituents. The report stated no documentation was provided to confirm or deny presence of petroleum constituents on the northwest adjoining property due to the use of the oil separator system. EWI requested records from KDHE regarding the former USTs and automotive repair operations. A response was not received within the timeframe of this report. A review of local topographic maps indicates the groundwater gradient in the area of the northwest adjoining property dips to the east/southeast, towards the Subject Property.</p> <p>A groundwater well (MW-22) was installed on the northwest corner of the Subject Property associated with the north adjoining LUST investigation (Amoco #2156). MW-22 was located at a down-gradient orientation from the northwest adjoining property and was sampled from 2009 to 2016. Groundwater samples were submitted for analysis of BTEX, 1,2 dichloroethane, naphthalene, TPH-GRO, TPH-DRO, and MTBE. No concentrations of petroleum constituents were identified above KDHE Tier 2 RSKs. Based on the sampling results of a down-gradient well on the Subject Property, the former automotive repair and retail petroleum operations on the northwest adjoining property are not considered a REC to the Subject Property.</p>

Site Name:	AMOCO OIL SS #2156, AMOCO #2156, KANSAS CITY, R P & D J INC
Databases:	LUST, Financial Assurance, UST, RCRA NonGen / NLR, EDR Hist Auto
Address:	4626 STATE AVE
Distance (feet):	North Adjoining (160 feet)
Direction:	North
Gradient	Up to Cross-gradient
Comments:	<p>The north adjoining property, previously occupied by Amoco Oil SS #2156, was listed in the EDR Hist Auto database as a retail petroleum facility from approximately 1972 to 1995. The facility previously utilized one (1) 550-gallon used oil UST installed in 1985, and three (3) 10,000-gallon gasoline USTs installed in 1984. The USTs were removed in May 2000.</p> <p>A LUST incident was reported for the north adjoining property in January 1991. According to the Site Closure Request report dated September 12, 2016, a previous environmental investigation was conducted at the facility in 1988, which included groundwater sampling of four (4) observation wells installed on the north adjoining property. Free product was detected in three (3) of the monitoring wells during the investigation. KDHE was notified of a potential release in December 1989. A Site Characterization Report was completed for the facility in 1990, which included installation of 10 additional monitoring wells on the north adjoining property. A Final Assessment Report was completed in 1991. Details of these investigations were not included in the Site Closure Request Report.</p> <p>Tank removal activities were conducted in May 2000, and petroleum impacts were observed in the gasoline and used oil UST pits. A Limited Subsurface Investigation</p>

Comments:	<p>was conducted in January 2002, and a KRBCA report was completed in 2003. The KRBCA report concluded the groundwater plume was stable and not expanding, and NFA was requested for the facility. In 2006, approximately 380 gallons of free product were extracted from the north adjoining property, and 25.1 pounds of hydrocarbon vapors were vented from the subsurface. Additional KRBCA assessments were conducted for the north adjoining property from 2009 to 2010. Two (2) down-gradient monitoring wells (MW-6 and MW-22) were installed on the Subject Property. MW-6 was reported to be dry during all sampling events conducted on the north adjoining property. A Remedial Action Plan (RAP) was completed for the facility in April 2011, which detailed removal of petroleum-impacted soil in areas exceeding Tier 3A and 3B evaluation criteria. Additional soil investigations were conducted in 2011 and 2012 to define the horizontal and vertical extent of benzene concentrations in soil prior to soil excavation. Groundwater sampling results were compared to Tier 3B RSBLs provided by KDHE in February 2012. Concentrations of petroleum constituents were identified below the Commercial Worker Tier 3B Risk-based Screening Levels (RBSLs) for Indoor Inhalation of Vapor Emissions, and NFA was requested for the facility.</p> <p>KDHE requested additional groundwater analysis to determine if concentrations of benzene, MTBE, and petroleum hydrocarbons were above RBSLs in certain locations at the property. A work plan for additional groundwater investigation was submitted on January 16, 2013, and the results of the investigation were submitted on May 14, 2013. The report presented soil, groundwater, and geotechnical data collected during the January 2013 Additional Site Investigation Plan and soil data collected as part of the March 2012 Interim Investigation Plan. The consultant requested KDHE recalculate the Tier 3B RBSLs based on the additional sampling and geotechnical data, so a final site closure strategy could be prepared.</p> <p>A Revised Site Conceptual Exposure Model (SCEM) dated August 21, 2014 was submitted to KDHE, which summarized institutional controls, previous groundwater data, and updated project correspondence with the KDHE for consideration of NFA at the site. The institutional controls, as required by KDHE for site closure, incorporated environmental use restrictions for groundwater and residential use at the site. KDHE also required engineering barriers to be installed at the site. KDHE requested quarterly monitoring events and indicated NFA would be achieved when groundwater concentrations remain below tier-appropriate RBSLs for four quarters. On July 20, 2015 a Path to Closure Request was submitted to the KDHE, which detailed the quarterly groundwater monitoring plan for the site.</p> <p>Groundwater monitoring events were conducted in September 2015 and January 2016. The Site Closure Request Report determined after two quarterly monitoring events the groundwater concentrations for dissolved phased hydrocarbons were indicative of an overall decreasing groundwater trend in dissolved phase hydrocarbon concentrations, which generally consisted of benzene, total BTEX, MTBE, and naphthalene. The report stated no complete soil exposure pathways are present due to the lack of current residential or commercial activities on-site and down-gradient of the site, and institutional controls coupled with engineered barriers prevent future receptors. Furthermore, the report stated off-site soil and groundwater results were identified below Tier 2 RBSLs, which denotes the presence of future off-site receptors. NFA was requested on this basis. The site received closure from KDHE in a letter dated September 20, 2016, based on the demonstrated site conditions and existing property restrictions.</p> <p>One (1) monitoring well (MW-22) was located on the northwest corner of the Subject Property, which served as the down-gradient well for the investigation. MW-22 was sampled from 2009 to 2016, and groundwater samples were submitted for analysis of BTEX, 1,2 dichloroethane, naphthalene, TPH-GRO, TPH-DRO, and MTBE. No concentrations of petroleum constituents were identified above KDHE Tier 2 RSKs. Based on the sampling results of the down-gradient well on the Subject Property, the LUST incident on the north adjoining property is not</p>
------------------	--

Comments:	considered a REC to the Subject Property.
Site Name:	KERR-MCGEE, BILLS RAINBOW SERVICE, QUICK SHOP #4
Databases:	LUST, EDR Hist Auto, Financial Assurance, UST
Address:	4732 STATE AVE
Distance (feet):	400
Direction:	Northwest
Gradient	Up-gradient
Comments:	This facility, previously occupied by Kerr-McGee and Bills Rainbow Service, is listed in the EDR Hist Auto database as a gasoline service station from 1969 to 2009. The historical USTs were present on the Subject Property included two (2) 12,000-gallon gasoline USTs and one (1) 6,000-gallon UST installed in 1966 and removed in 1989. The facility is currently occupied by Quick Shop #4 and utilizes one (1) 12,000-gallon gasoline UST and two (2) 6,000-gallon gasoline and diesel USTs, which were installed in 1989. No releases were reported for the current USTs. A LUST incident was reported for the facility on July 25, 1989. According to the EDR listing, the facility was issued closure at an unknown date. EWI requested documentation from KDHE regarding the former LUST investigation and compliance of the facility. A response was not received within the timeframe of this report. Based on the distance from the Subject Property, regulatory closure of the former LUST incident, and lack of reported releases from the current USTs, this facility is not considered a REC to the Subject Property.

Site Name:	CERTIFIED TRANSMISSION, LOW COST AT TRNSMSSN SV
Databases:	RCRA-VSQG, FINDS, ECHO, EDR Hist Auto
Address:	1111 N 47TH
Distance (feet):	North Adjoining (335)
Direction:	North
Gradient	Up-gradient
Comments:	The north adjoining property was listed in the EDR Hist Auto database as an automotive repair facility occupied by Low Cost Transmission from 1978 to 1985 and Certified Transmission from 1986 to 2007. Certified Transmission was listed in the RCRA, FINDS, and Enforcement and Compliance History Online (ECHO) databases as a CESQG of ignitable and corrosive wastes in 1986. No violations were reported for the facility. A review of aerial images indicates the automotive repair facility was demolished by 2015. Based on the distance from the Subject Property and lack of reported violations, the former automotive repair facility is not considered a REC to the Subject Property.

5.2 Additional Environmental Records Sources

Additional environmental records sources reviewed by EWI are summarized below and further discussed in the applicable sections of this report. Supporting documentation is included in Appendix C.

Record Source	Contact	Date of Contact	Findings
Wyandotte County Assessor's	Not Applicable	January 12, 2024	Corresponds with information provided in Section 3.0.
Unified Government of Wyandotte County and Kansas City, Kansas (WYCO/KCK), Public Records	Not Applicable	January 12, 2024	No records were available for the Subject Property from the Unified Government of WYCO/KCK Health, Property Maintenance/Demolition, and Building Inspection departments.
Kansas City Kansas Fire Department	Dennis Rubin, Fire Chief	January 12, 2024	Mr. Rubin stated eight (8) USTs were previously located at the Subject Property, which were all removed. Mr. Rubin stated the most recent UST was an 8,000-gallon UST, which was

Record Source	Contact	Date of Contact	Findings
			removed on May 12, 1992. According to documentation provided by KDHE, the tank capacity consisted of 8,800 gallons. Mr. Dubin stated no records were identified for each of the Subject Property addresses related to any type of releases of hazardous substances and petroleum products, inspections, violations, permits, complaints, emergency responses, correspondence or any records indicating an environmental concern for the Subject Property.
Kansas Geological Survey Water Well Completion Records (WWC5) Database	Not Applicable	January 12, 2024	Details are provided below.
KDHE KORA Request	Not Applicable	January 12, 2024	Corresponds with information provided in Section 5.1 of this report.
KDHE Environmental Interest Finder	Not Applicable	January 12, 2024	Corresponds with information provided in Section 5.1 of this report.
KDHE Tanks Database	Not Applicable	January 12, 2024	Corresponds with information provided in Section 5.1 of this report.
KDHE Reported Spills Finder	Not Applicable	January 12, 2024	No spills were reported for the Subject Property or adjoining property. Multiple spills were reported in the surrounding area but do not represent RECs based on distance and/or topographic gradient.
National Pipeline Mapping System (NPMS) Public Viewer	Not Applicable	January 12, 2024	No pipelines were identified on the Subject Property or adjoining properties.
USGS Mineral Resources On-Line Spatial Data	Not Applicable	January 12, 2024	Corresponds with information provided below.

USGS Mineral Resources On-Line Spatial Data

An active gravel pit is located on the south adjoining property. Operations are conducted approximately 145 feet south and down-gradient from the Subject Property. Based on the off-site location and groundwater gradient away from the Subject Property, the south adjoining gravel pit is not considered a REC to the Subject Property. An additional gravel pit is located approximately 780 feet west of the Subject Property at a cross-gradient orientation. Based on the distance and groundwater gradient away from the Subject Property, the gravel pit is not considered a REC.

Kansas City Fire Historical Society

According to a historical summary provided by the Kansas City Fire Historical Society, the north portion of the Subject Property was developed with a water department building and a fire station (Fire Station #1) by 1939. Station #1 and the water department operated from 1939 to 1966 and were demolished after the Subject Property was purchased for development of the former Indian Springs Mall.

Kansas Geological Survey Water Well Completion Records (WWC5) Database

Two (2) monitoring wells were identified on the northwest corner of the Subject Property associated with previous subsurface investigations conducted on the Subject Property in 1992 and 2009. Two (2) monitoring wells were also present on the northwest corner associated with subsurface investigations conducted on the north adjoining property in 2009 and 2016 (MW-6 and MW-22), in addition to 33 monitoring wells on the north adjoining property. Various monitoring wells were also located southwest of the Subject Property associated with Forest View Landfill. Details of the subsurface investigations are discussed in Section 5.1.

5.3 Historical Use Information

Historical use information was reviewed for the Subject Property and surrounding area to identify the likelihood of past uses having led to RECs in connection with the Subject Property. The historical research objectives are to determine the Subject Property and surrounding area historical uses back to the obvious first developed use, to the extent feasible. The following table summarizes the historical sources reviewed and copies are included in Appendix D:

Source Reviewed	Date(s)	Source Details
EDR City Directory Abstract (Inquiry Number 7538154.5S) Ship Date: January 10th, 2024	1958, 1962, 1966, 1970, 1975, 1980, 1981, 1985, 1987, 1990, 1992, 1995, 1996, 2000, 2002, 2005, 2006, 2008, 2010, 2014, 2017, 2020	EDR, 6 Armstrong Road, Shelton, CT 06484, (800) 352-0050.
EDR Sanborn Map Search/Print (Inquiry Number 7538154.3S) Ship Date: January 10th, 2024	No Coverage	EDR, 6 Armstrong Road, Shelton, CT 06484, (800) 352-0050.
EDR Aerial Photo Decade Package (Inquiry Number 7538154.8S) Ship Date: January 11th, 2024	1937, 1941, 1950, 1952, 1963, 1970, 1975, 1983, 1986, 1991, 1996, 2002, 2005, 2008, 2012, 2015, 2019	EDR, 6 Armstrong Road, Shelton, CT 06484, (800) 352-0050.
GoogleEarth	1991, 2002, 2003, 2004, 2005, 2006, 2007, 2008, 2010, 2011, 2012, 2013, 2014, 2015, 2016, 2017, 2018, 2020, 2021, 2022, 2023	https://earth.google.com/web/
EDR Historical Topo Map (Inquiry Number 7538154.4S) Ship Date: January 10th, 2024	1890, 1894, 1934, 1943, 1957, 1964, 1970, 1975, 1995, 2012, 2015, 2018, 2022	EDR, 6 Armstrong Road, Shelton, CT 06484, (800) 352-0050.

5.3.1 City Directories

City directories are cross-indexed by street address and list occupants alphabetically by name, address, and telephone number. The Subject Property addresses identified in the historical City directories may differ from the current parcel address. A summary of the listings for the Site and pertinent commercial listings in the surrounding area are provided in the following table:

Date(s)	Address	Property Comments	Surrounding Area Comments
1966, 1970	4515 State Avenue	Subject Property (Historical Address)	Wyandotte Township Water Dept & Fire Dept (1966), Indian Springs Shopping Center (1970)
1975, 1981, 1987, 1992, 1995, 1996, 2000, 2002, 2005, 2008, 2010, 2014, 2017, 2020	4601 State Avenue	Subject Property (Former Mall Structure)	Indian Springs Shopping Center (1975-2005), Indian Springs Cleaners (1975), Sherwin

Date(s)	Address	Property Comments	Surrounding Area Comments
			Williams Retail Paint (1992), Sunshine Graphics & T's (1996), US Reprographics - Printing Shop (2002), Teletech (2002), Industrial Supply (2008-2010), Kansas City Mall Association (2014), Brandon Grover (2020), Carrie Hajdukovich (2020), Terry Brecheisen (2020)
1975, 1981, 1987, 1992, 1995, 1996, 2000	4601 State Avenue	Subject Property (Former Northeast Structure)	Montgomery Ward & Co Automotive Center (1975-2000)
1975, 1981, 1987, 1992, 1995, 1996, 2000, 2002, 2005, 2008, 2010, 2014, 2017	4601 State Avenue	Subject Property (Former West-Central Structure/Portion)	Penney's Auto Center (1975-1987), Firestone Auto Center (1987-1992), Hawkins Maintenance (1995-1996), Unified Government of KCK/WYCO (2005-2017), Kansas City Police Department (2008)
1975, 1981, 1987, 1992, 1995, 1996, 2000, 2002, 2005, 2008, 2010, 2014, 2017, 2020	4601, 4625, and 4655 State Avenue	Subject Property (Large Northwest Structure)	Indian Springs Animal Clinic (1975), Jack M Beckett Dentist (1981), US Navy, Marine Corps, and Air Force Recruiting Office (1981-2010), Indian Springs Dental Clinic (2005-2020)
1975, 1981, 1987, 1992, 1995, 1996, 2000	4601 State Avenue	Subject Property (Former Small Northwest Structure)	Indian Springs State Bank Drive-in (1975-1981), Franklin Savings Association (1987-1995), Douglas Bank (1996-2000)
1966, 1975, 1980, 1985, 1990, 1995	901 North 47th Street	Subject Property	Residential (1966-1995)
Not Applicable	849 North 47th Street	Subject Property	Not Listed (Kansas City Police Department)
Not Applicable	4600 Orville Avenue	Subject Property	No City Directories Available (Unoccupied Land on the South Portion)
1966, 1975, 1980, 1985, 1990, 1995	909 North 47th Street	Subject Property	Residential (1966-1990), No Listing (1995)
1966, 1970	4610 State Avenue	North Adjoining Property	Burdolaki Moter Service (1966, 1970)
1966, 1970	4620 State Avenue	North Adjoining Property	Young's Service Station (1966-1970)
1975, 1992, 1996	4626 State Avenue	North Adjoining Property	Jansen Mobil Service (1975), Amoco Food Shop (1992-1996)

Date(s)	Address	Property Comments	Surrounding Area Comments
1987, 1992, 1996, 2002	1111 North 47th Street	North Adjoining Property	Parra's Low Cost Transmission (1981), Certified Transmissions (1987-2002)
1987, 1992, 1996, 2002	4710 State Avenue	Northwest Adjoining Property	Vacant (1970), Indian Springs Skelly (1975), Car-X Muffler & Brake (1987-2002)
2008	1301 North 47th Street	North Adjoining Property	Genoa Health Care (2008), Wyandotte Community Behavioral Center (2008)
Not Applicable	4305 State Avenue	East Adjoining Property	Not Listed (Midway Shopping Center)
Not Applicable	4533 Orville Avenue	South Adjoining Property	Not Listed (McClintic Dump Site)
2002	910 North 47th Street	West Adjoining Property	Silo Appliances (1987-1992), Alpha Plasma Center (2002)
1966, 1970, 1992, 1995, 1996, 2000, 2002, 2005, 2008, 2010, 2014, 2017	4701 State Avenue	West Adjoining Property	Mancusos Meadowbrook Restaurant (1966-1970), Meadowbrook Motel (1966), Phillips 66 Service Station (1992-2017), Circle K (2017)
2008	626 North 47th Street	West Adjoining Property	Traffic Zone Services Inc (2008), Twin Traffic Marketing Corp (2008)
Not Applicable	4707 Tauomee Avenue	West Adjoining Property	Not Researched (Residential)

The Subject Property was historically occupied by Indian Springs Shopping Center, a commercial shopping mall, with various commercial retail stores from approximately 1970 to 2005, which was previously addressed to 4601 State Avenue. Previous occupants of the shopping mall with potential to generate hazardous substances and/or petroleum products are listed in the table above. Occupants of the current and former structures surrounding the shopping mall are also included.

The Subject Property was previously occupied by Indian Springs Cleaners in 1975. No information was available regarding the operations or location of the former cleaner on the Subject Property. The lack of this information is considered a significant data gap. A Phase II ESA dated July 5, 2012 was conducted for the former Indian Springs Mall on the Subject Property, and no concentrations of COCs were detected above KDHE Tier 2 RSKs for Residential and Non-Residential Soil Pathways and EPA RSLs for Residential and Industrial Soils. However, the investigation was limited to four (4) soil borings along the north and east portions of the mall structure. No soil borings were installed down-gradient from the former mall structure, and groundwater was not encountered during the investigation. On this basis, the potential presence of hazardous substances on the Subject Property associated with the former on-site cleaning facility is considered a REC.

5.3.2 Subject Property - Historical Use Summary

Readily available historical United States Geological Survey (USGS) topographic maps, historical aerial photographs and historical fire insurance maps produced by the Sanborn® Map Company (if coverage exists) were reviewed to evaluate land development and obtain information concerning the history of development of the Subject Property. A chronological summary of the previous Subject Property uses determined through the historical sources review is provided in the following table:

Subject Property		
Dates	Description of Subject Property	Sources
1890-1894	A creek was illustrated on the Subject Property. No structures or improvements were illustrated on the Subject Property.	Topographic Maps
1934-1937	Five (5) apparent residential structures were present on the north, central, and south portions of the Subject Property along the west boundary. Reidy Road was also present on the north portion of the Subject Property, and a creek was present on the central and east portions. Land disturbance was present on the southeast corner. The remaining portions of the Subject Property consisted of wooded land.	Various Sources
1941-1963	Commercial structures appear to be present on the northeast corner of the Subject Property by 1941, north of Reidy Road. Additional commercial structures were developed on the north portion of the Subject Property from 1950 to 1963.	Various Sources
1970-2005	The Subject Property was redeveloped with one (1) large commercial structure occupied by the former commercial shopping mall and two (2) smaller commercial structures. An additional commercial structure was developed on the northwest corner of the Subject Property by 1975. The remaining portions of the Subject Property consisted of paved parking lots, access roads, and associated landscaping.	Various Sources
2008-2020	The commercial structure on the west-central portion of the Subject Property was demolished by 2008, and the commercial structure on the northeast corner was demolished by 2013. Yellow paint appears to be present on pavement on the southwest corner from 2011 to 2021. The current-day municipal building was developed on the west-central portion of the Subject Property by 2013. The larger commercial shopping mall structure was demolished by 2017. The remaining portions of the Subject Property consist of the northwest commercial structure, gravel-covered and paved land, and two springs on the south portion of the Subject Property.	Various Sources
2021-2023	Yellow paint was present on pavement on the northwest portion by 2021 and on the north portion by 2023. An additional spring was present on the south portion of the Subject Property by 2022.	Google Earth

5.3.3 Surrounding Area- Historical Use Summary

Readily available historical United States Geological Survey (USGS) topographic maps, historical aerial photographs and historical fire insurance maps produced by the Sanborn® Map Company (if coverage exists) were reviewed to evaluate land development and obtain information concerning the history of development of the area surrounding the Subject Property. A chronological summary of the previous uses in the surrounding area determined through the historical sources review is provided in the following table:

Surrounding Area		
Dates	Description of Adjoining Property	Sources
1890-1894	Roads were illustrated north of the Subject Property, and a railroad was illustrated to the south.	Topographic Maps
1934-1943	Apparent residential structures and access ways were present on the north, east, and west adjoining properties. State Avenue adjoined the Subject Property to the north, and Kerr Road (currently addressed as North 47th Street)	Various Sources

Dates	Description of Adjoining Property	Sources
	was adjacent to the west. Reidy Road was also present on the east and west adjoining properties.	
1950-1963	Commercial structures were developed on the north, northeast, east, and northwest adjoining properties from 1950 to 1963. A dump site was present on the south adjoining property by 1957.	Various Sources
1970-1975	Interstate 635 (I-635) was developed east and adjacent to the Subject Property by 1970. The west adjoining properties south of Minnesota Avenue were graded by 1970 and developed with residential properties by 1975. The east adjoining property, located east of I-635, was redeveloped with a large commercial structure and three (3) smaller commercial structures by 1975. Orville Avenue was also present by 1975.	Various Sources
1983-1996	Two (2) commercial structures were developed on the south adjoining properties by 1983, a retail petroleum facility is present on the north adjoining property. A commercial structure was developed on the west adjoining property by 1986. A retail petroleum facility was developed on the west adjoining property on the southwest corner of State Avenue and North 47th Street by 1991.	Various Sources
2002-2023	The south adjoining commercial structures were demolished by 2002. Commercial development was constructed on the southwest adjoining property by 2005. The north adjoining retail petroleum facility and the commercial structure on the northwest adjoining property were demolished by 2008. By 2010, the south adjoining property was operated as the current-day gravel pit. The west adjoining commercial structure and a structure on the north adjoining property were demolished by 2013.	Various Sources

5.4 Previous Environmental Reports and Other Documentation

EWI was provided with copies of six (6) previous environmental reports conducted for the Subject Property and the northwest and west adjoining properties. The reports are summarized below. Copies of the previous environmental reports are provided in Appendix A.

2011 Phase I ESA - Subject Property

EWI was provided with a copy of a previous Phase I ESA dated March 1, 2011 and completed for the Subject Property addressed to 4600 Orville Avenue, 4602 Orville Avenue, 901 North 47th Street, 909 North 47th Street, and 4601 State Avenue. The 2011 Phase I ESA was funded by a Brownfields grant from the US EPA Region 7.

Two 55-gallon plastic containers of used oil, several gallons of oil-based paint and wood finish, and several aerosol cans were observed in a storage room on the first level of the former Indian Springs Mall. No other evidence of hazardous substances or petroleum products were observed on the Subject Property during the site reconnaissance. A concrete slab was observed near some electrical equipment on the east side of the former Indian Spring Mall. The use of the former concrete slab was unknown. Three (3) monitoring wells were observed on the northern portion of the Subject Property, west of the former Montgomery Ward's Auto Express center. According to the site interview, the monitoring wells were installed during the investigation of the former Amoco gasoline station on the north adjoining property and was not related to the closure of the UST at that location on the Subject Property. The site interview for the Subject Property also revealed a pit was present in the former Auto Express center and was used to collect used oil and automotive fluids spilled during automotive maintenance operations. The maintenance schedule of the pit was unknown.

The 2011 Phase I ESA identified a REC due to the presence of free product in groundwater at an up-gradient orientation associated with the LUST incident at former Amoco retail petroleum facility on the north adjoining property. A second REC was identified based on the likelihood of historical releases

of hazardous substances and petroleum products from nearby printing facilities, dry cleaners, fueling stations, automotive service centers, and retail petroleum facilities. A third REC was identified due to the potential release of hazardous substances and petroleum products from the pit in the former Montgomery Wards Auto Express center. A Phase II ESA was recommended for the Subject Property to confirm or deny the presence of contamination associated with petroleum products and chlorinated solvents in the soil and groundwater. A full survey for lead-based paint, asbestos-containing building materials, and mold-impacted materials was also recommended prior to remodeling or demolition activities.

Additional information provided in the 2011 Phase I ESA is included in Section 5.1 of this report.

EWI's research conducted during this assessment and the subsequent findings are described throughout the entirety of this report. EWI's conclusions and opinions that differ from the previous Phase I ESA are provided in Sections 1.0 and Section 12.0.

2011 Phase I ESA - Northwest Adjoining Property

EWI was provided with a copy of a previous Phase I ESA dated March 1, 2011 and completed for the northwest adjoining property located at 4710 State Avenue. The report stated the northwest adjoining property was historically operated as a gas station and muffler repair shop and occupied by Chucks Skelly Service Gas (1966), Indian Springs Skelly (1975), and Car X Inc Muffler Shop (1981-2002). The Car X Inc Muffler Shop previously utilized an oil separator pit for petroleum constituents. The report stated no documentation was provided to confirm or deny presence of petroleum constituents below the ground surface of the northwest adjoining property due to the use of the oil separator pit. A REC was identified due to potential historical releases of petroleum products, hazardous materials, and/or hazardous wastes from past operational activities at the northwest adjoining property.

2011 Phase I ESA - West Adjoining Property

EWI was provided with a copy of a previous Phase I ESA dated March 1, 2011 and completed for the west adjoining property located at 910 North 47th Street. The report stated the west adjoining commercial property was previously occupied by an electronics store and a blood bank. No RECs were identified in connection with the west adjoining property.

2011 Phase II ESA - Subject Property

EWI was provided with a copy of a previous Phase II ESA dated September 29, 2011 and completed for the Former Firestone/Proposed Transit Center located on the west-central portion of the Subject Property. Three (3) soil borings were installed south of the proposed building and on the north and south sides within the proposed building footprint. During the sampling event, all borings were advanced to refusal before reaching 30 feet bgs. Groundwater was not encountered during the sampling activities. Six (6) soil samples were collected at varying depths and submitted for analysis of benzene, toluene, ethylbenzene, and xylenes (BTEX), total petroleum hydrocarbons (TPH) gasoline range organics (GRO), TPH diesel range organics (DRO), TPH oil range organics (ORO), polycyclic aromatic hydrocarbons (PAH), and lead. No concentrations of the contaminants of concern (COCs) were detected above KDHE Tier 2 Risk-based Standards (RSKs) for Residential or Non-residential Land Use or EPA Regional Screening Levels (RSLs) for Residential or Industrial Soil. No further investigation was recommended for the Former Firestone facility on the Subject Property.

2012 Phase II ESA - Subject Property

EWI was provided with a copy of a previous Phase II ESA dated July 5, 2012 and completed for the former Indian Springs Mall on the Subject Property. Four (4) soil borings were advanced to refusal at depths ranging from 6 feet to 30 feet bgs. Two (2) soil borings were located east and south of the former Montgomery Wards Auto Express on the northeast corner of the Subject Property, and two (2) borings were located along the east side of the former Indian Springs Mall structure. No groundwater was encountered during sampling activities. Six (6) soil samples were submitted for analysis of BTEX, SVOCs, TPH GRO, TPH DRO, and lead. No concentrations of COCs contaminants were detected above KDHE Tier 2 RSKs for Residential and Non-Residential Soil Pathways or EPA RSLs for Residential and Industrial Soils. No further investigation was recommended.

2012 Hazardous Materials Survey (HMS) - Subject Property

EWI was provided with a HMS dated July 12, 2012 and completed for the former Indian Springs Mall on the Subject Property. The former mall structure was inspected for presence of asbestos-containing materials (ACM), lead-based paint (LBP), and polychlorinated biphenyls (PCB) in caulking. Regulated

ACM was identified in various areas throughout the building, including carpet adhesive, floor tile and associated mastic, linoleum and associated mastic, joint compound, wall mastic, ceiling tile, skim coat, thermal light shielding, fire proofing on structural columns, cove base mastic, sink undercoat, floor material, thermal system insulation (TSI), black roll roof shingle, roof tar, caulking, and Transite paneling. LBP was not identified in the building. Masonry caulking on the exterior brick contained over 50 parts per million (ppm) of PCBs. Suspected mold growth and water intrusion were also identified during the inspection. The report recommended abatement of confirmed ACM prior to renovation/demolition, removing all visible molds from the building, and addressing all areas with water intrusion.

Copies of the above mentioned documentation will be maintained on file at EWI.

6.0 SITE RECONNAISSANCE

A visual reconnaissance of the Subject Property and surrounding area was performed on February 21, 2024 to identify uses and conditions with potential to have an adverse environmental impact on the Subject Property. Accessible interior areas and structures, if any, and the exterior of the Subject Property were inspected. Visual reconnaissance of adjoining properties was limited to areas and facilities that were readily observable from the subject property or from public access areas. Limitations to the site reconnaissance are discussed in Section 10. A site diagram is provided as Figure 2.0, and photographic documentation of the inspection is included in Appendix E. The following personnel participated in the property inspection:

- Nicole Wise, EWI

6.1 General Site Use Information

The Subject Property is mostly unoccupied, commercial land use. A commercial structure is present on the west central portion and occupied by a bus terminal, the Kansas City Police Department, and the Unified Government of Wyandotte County and Kansas City, Kansas Area Agency on Aging. An unoccupied commercial structure is also present on the northwest corner of the Subject Property which was most recently occupied by a dentist office.

Subject Property utilities are provided as follows:

- Potable Water Supply — City of Kansas City Kansas
- Sanitary Sewer System — Kansas City Board of Public Utilities (BPU)

6.2 Hazardous Substances or Petroleum Products

No chemical containers or hazardous substances or petroleum product storage areas were observed at the Subject Property.

6.3 Underground Storage Tanks (USTs) and Above Ground Storage Tanks (ASTs)

No evidence of USTs or ASTs was observed at the Subject Property. The northwest adjoining property is occupied by an active retail petroleum facility.

6.4 Site Observations

The following table summarizes the observations made during the Site reconnaissance. Details are provided for uses or conditions identified at the Subject Property or adjoining properties as follows:

Description	Observed or Identified	Details/Comments
Oil/water separators, clarifiers, or sand traps		
Odors		
Pools of liquid		
Electrical or Mechanical Equipment With Potential To Contain Polychlorinated Biphenyls (PCBs)		
Transformers - According to federal guidelines, transformers manufactured after July 1979 are required to contain less than 50 parts per million (ppm) PCBs	Yes	A pad-mounted transformer was observed in the northwest corner of the Subject Property. De minimis staining and a sticker indicating non-PCB contents were observed.

Description	Observed or Identified	Details/Comments
Heating/cooling petroleum fuel source	No	
Drains or sumps	No	
Pits, ponds or lagoons	Yes	Several water springs are located on the southwest portion of the Subject Property.
Stained soil or pavement	No	
Stressed vegetation	No	
Solid waste disposal or fill material on site	Yes	A pile of chain link fencing was observed on the northeast portion of the Subject Property.
Wastewater (Process water or Treatment System)	No	
Wells	No	
Septic systems or cesspools	No	
Other	Yes	Yellow and white striping was observed throughout the asphalt paved area on the north portion. The Street Department reportedly tests their striping equipment in this area.

7.0 SITE USE INTERVIEWS

Samantha Rosado interviewed individuals knowledgeable of the uses of the Subject Property and surrounding area.

The interviewed individual was not aware of: (1) pending, threatened, or past litigation relevant to hazardous substances or petroleum products in, on, or from the Subject Property; (2) pending, threatened, or past administrative proceedings relevant to hazardous substances or petroleum products in, on, or from the subject property, or (3) notices from government entity regarding possible environmental violations relating to hazardous substances or petroleum products for the Subject Property.

The following information was obtained:

Name	Title/Role, Company	Interview Type, Contact Information	Date Interviewed
Mr. Gunnar Hand	Director of Planning and Urban Design, UG	Phone, (913) 573-5750	February 28, 2024

Mr. Gunnar Hand stated he has been associated with the Subject Property since April 2020. Mr. Hand stated the Subject Property was previously developed as the Indian Springs Mall. Mr. Hand stated the mall structure was demolished in 2016. Mr. Hand stated the Subject Property is currently occupied by a bus terminal, the Kansas City Police Department, and the UG Area Agency on Aging. Mr. Hand stated an unoccupied structure is present on the northwest corner of the Subject Property, which has experienced some water damage. Mr. Hand stated the Subject Property is planned for redevelopment. Mr. Hand stated he was unaware of USTs, ASTs, wells, spills, dumping, or use of pesticides or herbicides on the Subject Property. Mr. Hand was not aware of environmental concerns in the surrounding area.

8.0 VAPOR ENCROACHMENT SCREENING

The goal of conducting a VES is to identify if a VEC may be present at the Site. A VEC is the presence or likely presence of COC vapors in the sub-surface of the property caused by the release of vapors from contaminated soil or groundwater either on or near the Subject Property.

The VES practices were conducted in general accordance with ASTM E2600-15. The guidance includes Tier 1 and Tier 2 screening procedures to identify VECs. The Tier 1 screening starts by assessing the default area of concern (AOC) defined by the approximate minimum search distance or critical distance and then determining if known or suspected contaminated properties with COC vapors exist within the established AOC. The minimum search distance (critical distance) is the upper limit distance a vapor can reasonably be expected to migrate in relatively permeable soil assuming the path of least resistance is directly from the nearest edge of the contaminated media to the nearest Subject Property boundary.

The default approximate minimum search distance for non-petroleum hydrocarbon COCs (i.e. volatile organic compounds) is identified as 1,760 feet (1/3-mile) from the source to the Subject Property boundary and the AOC for petroleum hydrocarbons is 528 feet (1/10-mile) from the source to the property boundary. The default search distances may be expanded or reduced in the up-gradient, down-gradient, or cross-gradient directions based on the environmental professional's experience in the local area and applying professional judgment to factors such as of physical setting characteristics, estimated regional groundwater flow direction, or hydrogeologic boundaries such as rivers or streams exist which would tend to limit the potential for migration of groundwater or vapors in a particular direction.

The guidance indicates that when groundwater flow direction can be estimated or determined, the cross-gradient or down-gradient search distances can be reduced by utilizing the following default distances, which were determined using the Buonicore Methodology: for non-petroleum hydrocarbon COC vapors 1,760 feet in the up-gradient direction, 365 feet in the cross-gradient direction, and 100 feet in the down-gradient direction; and for petroleum hydrocarbon COCs 528 feet in the up-gradient direction, 165 feet in the cross-gradient direction if Light Non-Aqueous Phase Liquid (LNAPL i.e. floating product) is suspected and 95 feet in the cross-gradient direction if no LNAPL is suspected, 100 feet in the down-gradient direction if LNAPL is suspected and 30 feet in the down-gradient position if LNAPL not suspected.

To identify if a VEC exists, EWI conducted a Tier 1 Screening utilizing information collected during the course of the Phase I ESA including an evaluation of the current and historical usage of the property, the physical setting, and the review of the potential sources of subsurface vapor migration through the review of the regulatory agency database summarized in Section 5.1. EWI adjusted the AOC based on the inferred groundwater flow direction in the area of the Site. The Tier 2 Level Screening is a more comprehensive review of existing files and reports to better understand the proximity of impacts and can be non-invasive or invasive and include sampling. EWI conducted limited Tier 2 screening where non-invasive information was readily available during the course of the Phase I ESA.

- 1) The potential presence of petroleum products in the subsurface of the Subject Property associated with the former 8,800-gallon diesel UST could be a potential vapor source and is considered a VEC.
- 2) The lack of closure and presence of groundwater impacts on the northeast corner of the Subject Property associated with the former 10,000-gallon USTs could be a potential vapor source and is considered a VEC.
- 3) The potential presence of petroleum products on the Subject Property associated with the former 1,000-gallon UST could be a potential vapor source and is considered a VEC.
- 4) The presence of subsurface impacts on the northeast corner of the Subject Property associated with the former basin could be a potential vapor source and is considered a VEC.
- 5) The potential presence of hazardous substances on the Subject Property associated with the former on-site cleaning facility could be a potential vapor source and is considered a VEC.
- 6) The former use of the Subject Property as an automotive repair facility could be a potential vapor source and is considered a VEC.
- 7) The west adjoining retail petroleum facility could be a potential vapor source and is considered a VEC.

9.0 ADDITIONAL SERVICES

No additional services outside of the scope of the ASTM E1527-21 Standard were requested or provided in this assessment.

10.0 DEVIATIONS, LIMITING CONDITIONS, AND DATA GAPS

This Phase I ESA did not deviate from the ASTM E1527-21 Standard.

As defined in ASTM E1527-21 a data gap is "a lack of or inability to obtain information required by this practice despite good faith efforts by the environmental professional to gather such information." Data gaps are only significant if "other information and/or professional experience raise reasonable concerns involving the data gap" which affects the ability to identify RECs. Data gaps may result from incompleteness in any of the activities required by this practice.

A data failure is "a failure to achieve the historical research objectives" of the ASTM E1527-21 Standard "even after reviewing the standard historical sources that are reasonably ascertainable and likely to be useful". The uses of the Subject Property must be identified at five year intervals, as available, from the present back to the Subject Property's first developed use, or back to 1940, whichever is earlier. Data failure is a type of data gap.

The following data gaps were identified:

- Site Inspection Limitations: The Subject Property consists of areas of grass-covered, paved, and gravel-covered land. EWI was unable to view surficial soils and areas of the subject property due to overgrown vegetation. In addition, access was not provided to the interior of the transit center on the west portion of the Subject Property. EWI can make no representation regarding areas not visually observed during this assessment.
- Interviews: EWI was unable to interview previous owner(s), occupant(s) or operator(s) of the Subject Property because contact information was not readily available.
- Recorded Land Title Records or Environmental Lien Searches: None.
- Data Failure: Intervals greater than five years were encountered during the review of the historical sources. EWI was unable to determine the subject property uses back to first development; however, our historical research extended to the early 1930s. The Subject Property appears to have been developed with multiple residential structures and Reidy Road by 1934. According to the Kansas City Fire Historical Society, the structures on the north portion of the Subject Property were occupied by Wyandotte Township Water Department and Fire Department from approximately 1939 to 1966. Additional commercial structures were developed on the north portion of the Subject Property from 1950 to 1963. EWI was unable to confirm the use of the additional commercial structures on the north portion from 1950 to 1963.
- Outstanding Information Requests: None.
- Other: EWI was unable to obtain specific records related to the 8,800-gallon UST, 1,000-gallon UST, 10,000-gallon USTs, former basin, or former cleaner on the Subject Property. Details are provided in Section 10.1 of this report.

An evaluation of the significance of these limitations and missing information with respect to our findings has been conducted, and where appropriate, significant data gaps are identified and discussed in the text of the report.

10.1 Significant Data Gaps

A LUST incident was reported for the Indian Springs Shopping Center dated May 20, 1992, associated with the former 8,800-gallon fuel oil UST on the Subject Property. The UST was removed from the Subject Property, and no leaks were identified during tank removal activities. The assessment indicated no contamination was identified in the backfill sand, and the determination of soil conditions was based on Dreger analysis. No soil samples were submitted for analysis of petroleum constituents. The assessment form indicated the status of Subject Property was closed. A closure letter was not provided for the removal of the 8,800-gallon UST, and no information was available regarding the location of the 8,800-gallon UST. The lack of closure documentation and information regarding the former location of the UST is considered a significant data gap to this report.

Three (3) 10,000-gallon gasoline USTs were installed on the northeast corner of the Subject Property in 1970, associated with the former Montgomery Wards Auto Express operations. No documentation was available regarding the removal or closure of the 10,000-gallon USTs. The lack of this information is considered a significant data gap to the report.

One (1) 1,000-gallon used oil UST was installed on the northeast corner of the Subject Property in 1970, associated with the former Montgomery Wards Auto Express operations. No documentation was available regarding the removal, closure, or location of the 1,000-gallon UST. The lack of this information is considered a significant data gap to the report.

A LUST incident (Facility ID: 27506) was reported on the northeast corner of the Subject Property dated May 8, 1991, associated with a 560-gallon used oil UST. Used oil was identified within the tank pit during the removal of the 560-gallon UST. During excavation activities on May 21, 1991, used oil was identified within the UST pit, along a sewer line, and within a nearby basin. The tank pit was over-excavated to remove the contaminated soil, and approximately 600 gallons of water mixed with oil was removed from the basin and the excavation. Soil samples were collected from the excavation, and the sampling results indicated concentrations of petroleum constituents were below cleanup levels. KDHE stated the status of the BTLA for the excavation was updated to closed, and additional investigation was needed to define the extent of contamination in the basin. No documentation was provided regarding the location of the basin or additional investigation, as recommended by KDHE. The lack of this information is considered a significant data gap.

The Subject Property was previously occupied by Indian Springs Cleaners in 1975. No information was available regarding the operations or location of the former cleaner on the Subject Property. The lack of this information is considered a significant data gap.

11.0 FINDINGS

The Subject Property consists of 53 acres and consists of three (3) parcels of commercial land. The Subject Property is developed with one (1) 11,669 square foot (SF) municipal building with canopy structures for bus departures on the west central portion and one (1) 9,184 SF unoccupied commercial building on the northwest portion. The Subject Property is currently occupied by a transit center, the Kansas City Police Department, and Unified Government of Wyandotte County and Kansas City, Kansas (UG) Area Agency on Aging. The remaining portions of the Subject Property consist of grass-covered and gravel-covered land, asphalt-paved parking lots and access ways, water springs, and associated landscaping. The Subject Property is owned by Unified Government of Wyandotte County and Kansas City, Kansas.

Historical Records Review Summary

Subject Property Historical Summary

According to historical documentation, the Subject Property was developed with five (5) structures by 1934, which were located on the north, central, and south portions of the Subject Property along the west boundary. According to the Kansas City Fire Historical Society, the structures on the north portion of the Subject Property were occupied by Wyandotte Township Water Department and Fire Department from approximately 1939 to 1966. The structures on the south and central portions appeared to be residential use. Reidy Road was also present on the north portion of the Subject Property, and a creek was present on the central and east portions. Land disturbance was present on the southeast corner from 1937 to 1941. Commercial development was present on the northeast corner of the Subject Property by 1941, north of Reidy Road. Additional commercial structures were developed on the north portion of the Subject Property from 1950 to 1963. EWI was unable to determine the former uses of the commercial structures on the north portion of the Subject Property during this time.

The Subject Property was developed with the former Indian Springs Mall by 1970, in addition to two (2) commercial structures on the northeast corner and west-central portion and associated parking lots and access ways. Various commercial tenants occupied the mall from 1970 to approximately 2010. The northeast structure was occupied by Montgomery Ward & Co Automotive Center from approximately 1970 to 2000, and the west-central structure was occupied by JC Penney's Auto Center from the late 1960s to 1987 and Firestone Auto Center from 1987 to 1992. Two (2) additional commercial structures were developed on the northwest corner of the Subject Property by 1975. The larger structure on the northwest corner was previously occupied by the Indian Springs Animal Clinic in 1975, the US Army Recruiting offices from 1981 to 1996, and the Indian Springs Dental Clinic from 2005 to 2020. The smaller structure was occupied by a bank from approximately 1975 to 2000.

The Subject Property was previously occupied by Indian Springs Cleaners in 1975. No information was available regarding the operations or location of the former cleaner on the Subject Property. The lack of this information is considered a significant data gap. A Phase II ESA dated July 5, 2012 was conducted for the former Indian Springs Mall on the Subject Property, and no concentrations of contaminants of concern (COCs) were detected above the Kansas Department of Health and Environment (KDHE) Tier 2 Risk-based Standards for Kansas (RSKs) for Residential and Non-Residential Soil Pathways and Environmental Protection Agency (EPA) Regional Screening Levels (RSLs) for Residential and Industrial Soils. However, the investigation was limited to four (4) soil borings along the north and east portions of the mall structure. No soil borings were installed down-gradient from the former mall structure, and groundwater sampling was not conducted. On this basis, the potential presence of hazardous substances on the Subject Property associated with the former on-site cleaning facility is considered a REC.

The Firestone structure on the west-central portion of the Subject Property was demolished by 2008, and the Montgomery Wards & Co structure on the northeast corner was demolished by 2013. The current-day municipal building and transit center were developed on the west-central portion of the Subject Property by 2013. The Indian Springs Mall structure was demolished by 2017. Yellow paint was visible on pavement on the southwest corner from 2011 to 2021, on the northwest portion by 2021, and on the north portion by 2023. The remaining portions of the Subject Property have since consisted of the northwest commercial structure formerly occupied by a dentist office, gravel-covered and paved land, and three (3) springs on the south portion of the Subject Property. The UG acquired the Subject Property parcels in 2007 and 2022. Mr. Gunnar Hand, Director of Planning and Urban Design with the UG, stated the Subject Property is planned for redevelopment.

Previous Subject Property Environmental Reports

EWI was provided with a copy of a previous Phase I ESA dated March 1, 2011 and completed for the Subject Property addressed to 4600 Orville Avenue, 4602 Orville Avenue, 901 North 47th Street, 909 North 47th Street, and 4601 State Avenue. The 2011 Phase I ESA identified several RECs. EWI's research conducted during this assessment and the subsequent findings are described throughout the entirety of this report. EWI's conclusions and opinions that differ from the previous Phase I ESA are provided within the summaries of this report.

EWI was provided with a copy of a previous Phase II ESA dated September 29, 2011 and completed for the Former Firestone/Proposed Transit Center located on the west-central portion of the Subject Property. Three (3) soil borings were installed south of the proposed building and on the north and south sides within the proposed building footprint. During the sampling event, all borings were advanced to refusal before reaching 30 feet below ground surface (bgs). Groundwater was not encountered during the sampling activities. No concentrations of COCs were detected above KDHE Tier 2 RSKs for Residential or Non-residential Land Use and EPA RSLs for Residential or Industrial Soil. No further investigation was recommended for the Former Firestone facility on the Subject Property. Based on results from the Phase II ESA, the automotive repair operations associated with the former Firestone are not considered a REC.

EWI was provided with a copy of a previous Phase II ESA dated July 5, 2012 and completed for the former Indian Springs Mall on the Subject Property. Four (4) soil borings were advanced to refusal at depths ranging from 6 feet to 30 feet bgs. Two (2) soil borings were located east and south of the former Montgomery Wards Auto Express on the northeast corner of the Subject Property, and two (2) borings were located along the east side of the former Indian Springs Mall structure. No groundwater was encountered during sampling activities. No concentrations of COCs contaminants were detected above KDHE Tier 2 RSKs for Residential and Non-Residential Soil Pathways and EPA RSLs for Residential and Industrial Soils. Based on results from the Phase II ESA, the automotive repair operations associated with the former Montgomery Wards Auto Express are not considered a REC.

Surrounding Area Historical Summary

The surrounding area historically consisted of residential and urban development by 1934, with structures, Reidy Road, and access ways present on the north, east, and west adjoining properties. State Avenue adjoined the Subject Property to the north by 1934, and Kerr Road (currently addressed as North 47th Street) was adjacent to the west. Reidy Road was also present on the east and west adjoining properties. Commercial structures were developed on the north, northeast, northwest, and west adjoining properties from 1950 to 1963. Multiple structures were present on the north adjoining property, which were occupied by automotive repair facilities from 1966 to 2015 and a retail petroleum facility from 1984 to 2000. The west adjoining property has been historically occupied by a retail petroleum facility since approximately 1971 and was also a motel and restaurant from 1966 to 1984. The northwest adjoining property was historically occupied by a retail petroleum facility from 1966 to 1975 and an automotive repair facility from 1987 to 2002.

The McClintic dump site was present on the south adjoining property from approximately 1953 and 1963. Interstate 635 (I-635) was developed east and adjacent to the Subject Property by 1970, which resulted in the removal of structures on the northeast adjoining properties. The west adjoining properties south of Minnesota Avenue were graded by 1970 and developed with residential properties by 1975. The east adjoining property, located east of I-635, was redeveloped with the current-day shopping center structure and three (3) smaller commercial structures by 1975. Orville Avenue was also present by 1975. Two (2) commercial structures were developed on the south adjoining properties by 1983. A commercial structure was developed on the west adjoining property by 1986, which was occupied by a retail appliance store from 1987 to 1992 and a blood bank in 2002.

The current-day retail petroleum facility was developed on the west adjoining property by 1991, which was occupied by Phillips 66 Service Station from approximately 1992 to 2017 and is currently occupied by Minit Mart. The south adjoining commercial structures were demolished by 2002. Commercial development was constructed on the southwest adjoining property by 2005. The north adjoining retail petroleum facility and the commercial structure on the northeast adjoining property were demolished by 2008. By 2010, the south adjoining property was operated as the current-day gravel pit. The west adjoining commercial structure and a structure on the north adjoining property were demolished by 2013.

Regulated Sites Summary

Indian Springs Shopping Center

The Subject Property, previously occupied by Indian Springs Shopping Center, was listed in the Underground Storage Tank (UST) database with two USTs. One (1) 8,800-gallon diesel UST was listed for the Subject Property, which was installed in 1975 and removed in 1992. One (1) 5,180-gallon diesel UST was installed in 1972 and removed in 1993. According to the UST registration for the Indian Springs Shopping Center dated February 4, 1992, the 8,800-gallon fuel oil UST was utilized as a former railroad tank car. A LUST incident (Facility ID: 29515) was reported for the Indian Springs Shopping Center dated May 20, 1992. According to the Buried Tank Leak Assessment dated May 20, 1992, the 8,800-gallon UST was removed from the Subject Property, and no leaks were identified during tank removal activities. Sand surrounding the former tank pit was removed and disposed at the former Forest View Landfill on the south adjoining property, which is located at a down-gradient orientation. The assessment indicated no contamination was identified in the backfill sand, and the determination of soil conditions were based on Dreger analysis. No soil samples were submitted for analysis of petroleum constituents. The assessment form indicated the status of Subject Property was closed. A closure letter was not provided for the removal of the 8,800-gallon UST, and no information was available regarding the location of the 8,800-gallon UST. The lack of closure documentation and information regarding the former location of the UST is considered a significant data gap to this report. The potential presence of petroleum products in the subsurface associated with the former 8,800-gallon diesel UST is considered a REC and VEC.

According to documentation provided by KDHE, the 5,180-gallon diesel UST was removed from the Subject Property on August 16, 1993. The UST Closure Report incorrectly labeled the 5,180-gallon UST as a 5,000-gallon UST. The UST removal was confirmed in the Permanent Tank Abandonment form provided by KDHE. Approximately 187 tons of petroleum-impacted soils were removed from the tank pit and disposed at the Forest View Landfill. Approximately 190 tons of crushed rock fill were placed in the excavated area. Seven (7) confirmation soil samples were collected at the base of the former pit and submitted for analysis of TPH-DRO. No concentrations of TPH-DRO were detected in the soil samples. The KDHE issued NFA for the tank removal in a letter dated September 8, 1993, based on the sampling results. Based on the remediation of the former UST pit, confirmation sampling results below detection limits and unrestricted use criteria, the former 5,180-gallon diesel UST on the Subject Property is considered a HREC.

Montgomery Wards

The northeast portion of the Subject Property, previously occupied by Montgomery Wards and Major Auto Care, was listed in the UST database with three (3) 10,000-gallon gasoline USTs and one (1) 1,000-gallon used oil UST installed in 1970 and a 560-gallon used oil UST with an unknown installation date. A LUST incident (Facility ID: 27506) was reported for the Subject Property dated May 8, 1991. According to Buried Tank Leak Assessment (BTLA) dated May 1991 and provided by KDHE, used oil was identified within the tank pit during the removal of the 560-gallon UST. During excavation activities on May 21, 1991, a sewer line was observed bordering the east and north sides of the excavation. The gravel surrounding the sewer lines were observed to be saturated with oil. Both sides of the sewer line were excavated. The field crew discovered the sewer line traveled under the structure and ended in a basin, which was observed to contain oil. The oil was noted to surround the extent of the sewer line from the UST basin, under the structure, and to the additional basin. The tank pit was over-excavated to remove the contaminated soil, and approximately 600 gallons of water mixed with oil was removed from the basin and the excavation. The BTLA indicated contaminated soil was placed back into the excavation until it could be transferred to a landfill. On May 23, 1991, the soil was removed from the excavation and stockpiled on the Subject Property. Soil samples were collected from the excavation, and the sampling results indicated concentrations of petroleum constituents were below cleanup levels. KDHE stated the status of the BTLA for the excavation was updated to closed, and additional investigation was needed to define the extent of contamination in the basin. Based on the removal of the 560-gallon UST and remediation of the associated UST pit, the former 560-gallon UST on the northeast corner of the Subject Property is not considered a REC.

No documentation was provided regarding the location of the basin or additional investigation, as recommended by KDHE. The lack of this information is considered a significant data gap. The presence of subsurface impacts on the northeast corner of the Subject Property associated with the former basin is considered a REC and VEC.

No documentation was available regarding the removal, closure, or location of the 1,000-gallon UST. The lack of this information is considered a significant data gap to the report. The potential presence of petroleum products on the Subject Property associated with the former 1,000-gallon UST is considered a REC and VEC.

According to the Preliminary Contamination Assessment (PCA) for the Montgomery Ward Automotive Center dated March 31, 1993 and provided by KDHE, three (3) gasoline USTs and associated dispenser islands were removed from the Subject Property in 1992. No documentation was available regarding the removal of the 10,000-gallon USTs. Subsurface investigations were conducted at the facility in April and June 1992. The investigation in April 1992 consisted of five (5) soil borings in the area of the former USTs. The borings were advanced to bedrock at depths ranging from 5 to 14 feet bgs. Seven (7) soil samples were collected from the boring and analyzed for TPH and BTEX. One (1) sample was analyzed for 1,2-dichloroethane (DCA). Concentrations of TPH were detected in three (3) borings along the south and west sides of the former UST pit above KDHE cleanup levels at 100 ppm, which ranged from 730 to 1,000 ppm. The investigation in June 1992 consisted of seven (7) soil borings and two (2) monitoring wells in the area of the former USTs and dispenser islands. Soil and groundwater samples were collected from the borings and wells and analyzed for TPH and BTEX. The results of the soil sampling indicated petroleum hydrocarbon contamination was localized to the area of the former tank pit. Concentrations of benzene were identified in one (1) groundwater sample above Kansas Action Limits, which was located on the west side of the former UST pit. Remediation of contaminated backfill and mitigation of impacted groundwater was recommended for the Subject Property.

The 1993 PCA determined additional investigation was required prior to evaluate the extent of soil contamination at the former Montgomery Ward's Automotive Center on the Subject Property. Two (2) soil borings were installed in the vicinity of the former UST product delivery lines on January 26, 1993. The borings were advanced to bedrock at 6.5 feet and 12 feet bgs. Soil samples were collected at 2.5-foot intervals in each of the borings. Three (3) groundwater monitoring wells were advanced to bedrock at 5 feet and 24 feet bgs. The monitoring wells were installed south and west of the former structure, UST pit, and dispenser islands. A preexisting monitoring well was also sampled during the assessment. The groundwater gradient was assumed to flow to the south-southeast. Soil and groundwater samples were submitted for analysis of BTEX and TPH. Detectable concentrations of BTEX were identified in soil below current-day KDHE Residential RSKs. Concentrations of TPH were detected in soil above Kansas Action Levels at the time of the investigation. An applicable standard was not available for TPH in groundwater during the assessment, and the sampling results for TPH are not comparable to current standards. The assessment determined the extent of soil and groundwater contamination was limited to the former UST and dispenser islands. A site monitoring program was recommended to monitor potential migration of contamination. No documentation was provided indicating the northeast corner of the Subject Property was entered into a site monitoring program.

Concentrations of petroleum constituents were identified above former action levels in groundwater surrounding the former UST installation on the northeast corner of the Subject Property during the previous sampling events in 1992. The PCA conducted in 1993 detected concentrations of TPH in groundwater; however, the method cannot be compared to current-day RSKs. Additional groundwater monitoring was recommended. A 2012 Phase II ESA was conducted and groundwater was not encountered; therefore, no groundwater sampling has been conducted in the area of the former USTs since the 1993 sampling event. EWI did not receive documentation of KDHE closure related to the UST removal. On this basis, the lack of closure and presence of groundwater impacts on the northeast corner of the Subject Property associated with the former 10,000-gallon USTs is considered a REC and VEC.

McClintic Dump Site

The south adjoining property was listed in the State Hazardous Waste Sites (SHWS) database as the McClintic Dump Site. A summary of the history of the south adjoining property was provided in the corresponding EDR List. The south adjoining property was previously owned by Carl McClintoc and utilized by multiple entities, including Owens-Corning and the City of Kansas City, Kansas, for disposal of solid waste. The south adjoining property was utilized as a disposal location from approximately 1953 to 1963. KDHE was notified of the disposal site in 1981 due to potential disposal sites of fiberglass wastes. A preliminary assessment of the site was conducted in 1986 by a US EPA contractor. Piles of hazardous waste and solid waste debris were identified on the south adjoining property during the preliminary assessment, which included refractory brick, municipal wastes, organic and inorganic solvents, heavy metals, and other contaminants.

KDHE performed a site inspection of the south adjoining property in 2003. Additional solid waste, including old lumber and concrete, was observed during the site inspection. Soil samples were collected from two (2) large waste piles, a drainage ditch at the base of the largest waste pile, a small seep downhill of the facility, the drainage ditch exiting the site, and a test hole near the sampled piles. Soil samples were analyzed for heavy metals, VOCs, SVOCs, and PAHs. Depth to bedrock was estimated to be within 2 to 5 feet bgs. A background sample was obtained for metals approximately 500 feet north of the site. Lead was detected at a maximum of 310 mg/kg in the ditch sample, which was identified at three times the background level of 39 mg/kg but below the residential RSK level (400 mg/kg) for lead. Additional concentrations of COCs were detected below residential RSKs. The KDHE investigation recommended removal of remaining solid waste debris prior to development of the south adjoining property and no further CERCLA response consistent with 300.420 of the National Oil and Hazardous Substance Contingency Plan (NCP). The site's status is listed as completed. A review of local topographic maps indicates the groundwater gradient in the area of the south adjoining property dips to the south, away from the Subject Property. Based on the sampling results and status of the 2003 investigation in addition to down-gradient orientation, this listing is not considered a REC.

Minit Lube #1453

The Subject Property, previously occupied by Minit Lube #1453, was listed in the Resource Conservation and Recovery Act (RCRA), Facility Index System (FINDS), and Enforcement and Compliance History Online (ECHO) databases as a historical generator of lead and benzene. According to documentation provided by KDHE, the Minit Lube facility notified KDHE of lead and benzene hazardous waste generation in 1990. An EPA identification number was assigned to the facility on November 5, 1990. By 1992, the facility requested to inactivate the facility identified number due to store closure. The former use of the Subject Property as an automotive repair facility is considered a REC and VEC.

Phillips Pet CO 27410, Minit Mart Kansas City, #766, Conoco Phillips Company, Lucky's Apco

The west adjoining property, currently occupied by Minit Mart as a retail petroleum facility, was listed in the UST database with two (2) 12,000-gallon gasoline USTs and one (1) 10,000-gallon gasoline UST installed in 1989 and currently in use. The facility was listed in the EDR Hist Auto database as a retail petroleum facility occupied by Lucky's Apco in 1971 and Conoco Phillips Company from 2001 to 2014. According to the KDHE BER Tanks database, a UST inspection was conducted at the facility on July 27, 2022. No violations were reported for the USTs at the facility. The west adjoining property was also listed in the Resource Conservation and Recovery Act (RCRA) database as a Conditionally Exempt Small Quantity Generator (CESQG) of benzene and ignitable wastes in 2003. The facility was historically permitted as a SQG in 1992. No violations were reported for the facility under RCRA. A review of local topographic maps indicate the groundwater gradient dips to the southwest, towards the Subject Property. Based on the age of the USTs, historical use as a filling station, and up-gradient orientation, the west adjoining retail petroleum facility is considered a REC and VEC.

Additional facilities were identified on the Subject Property and within the approximate minimum search distances but do not represent RECs or VECs to the Subject Property, based on distance, topographic gradient, and/or regulatory status.

Site Reconnaissance Summary

No evidence of USTs, ASTs, chemical containers, or hazardous substances or petroleum product storage areas were observed at the Subject Property. The northwest adjoining property is occupied by an active retail petroleum facility.

A pad-mounted transformer was observed in the northwest corner of the Subject Property. De minimis staining and a sticker indicating non-polychlorinated biphenyl (PCB) contents were observed.

Yellow and white striping was observed throughout the asphalt paved area on the north portion. The Street Department reportedly tests their striping equipment in this area. A pile of chain link fencing was observed on the northeast portion of the Subject Property.

Several water springs are located on the southwest portion of the Subject Property.

Significant Data Gaps Summary

A LUST incident was reported for the Indian Springs Shopping Center dated May 20, 1992, associated with the former 8,800-gallon fuel oil UST on the Subject Property. The UST was removed from the Subject Property, and no leaks were identified during tank removal activities. The assessment indicated no contamination was identified in the backfill sand, and the determination of soil conditions was based on Dreger analysis. No soil samples were submitted for analysis of petroleum constituents. The assessment form indicated the status of Subject Property was closed. A closure letter was not provided for the removal of the 8,800-gallon UST, and no information was available regarding the location of the 8,800-gallon UST. The lack of closure documentation and information regarding the former location of the UST is considered a significant data gap to this report.

Three (3) 10,000-gallon gasoline USTs were installed on the northeast corner of the Subject Property in 1970, associated with the former Montgomery Wards Auto Express operations. No documentation was available regarding the removal or closure of the 10,000-gallon USTs. The lack of this information is considered a significant data gap to the report.

One (1) 1,000-gallon used oil UST was installed on the northeast corner of the Subject Property in 1970, associated with the former Montgomery Wards Auto Express operations. No documentation was available regarding the removal, closure, or location of the 1,000-gallon UST. The lack of this information is considered a significant data gap to the report.

A LUST incident (Facility ID: 27506) was reported on the northeast corner of the Subject Property dated May 8, 1991, associated with a 560-gallon used oil UST. Used oil was identified within the tank pit during the removal of the 560-gallon UST. During excavation activities on May 21, 1991, used oil was identified within the UST pit, along a sewer line, and within a nearby basin. The tank pit was over-excavated to remove the contaminated soil, and approximately 600 gallons of water mixed with oil was removed from the basin and the excavation. Soil samples were collected from the excavation, and the sampling results indicated concentrations of petroleum constituents were below cleanup levels. KDHE stated the status of the BTLA for the excavation was updated to closed, and additional investigation was needed to define the extent of contamination in the basin. No documentation was provided regarding the location of the basin or additional investigation, as recommended by KDHE. The lack of this information is considered a significant data gap.

The Subject Property was previously occupied by Indian Springs Cleaners in 1975. No information was available regarding the operations or location of the former cleaner on the Subject Property. The lack of this information is considered a significant data gap.

12.0 CONCLUSIONS AND OPINIONS

We have performed a Phase I ESA in conformance with the scope and limitations of ASTM E1527-21 of the Former Indian Springs Mall Former Indian Springs Mall property located at 4601 State Avenue in Kansas City, Wyandotte County, Kansas (the Subject Property or Site). The Vapor Encroachment Screening practices were conducted in accordance with ASTM E2600-15. Any exceptions to or deviations from this standard are described in Section 10.0 of this report.

The following RECs, VECs, HREC, and significant data gaps were identified for the Subject Property during this assessment:

- 1) A LUST incident was reported for the Indian Springs Shopping Center dated May 20, 1992, associated with the former 8,800-gallon fuel oil UST on the Subject Property. The UST was removed from the Subject Property, and no leaks were identified during tank removal activities. The assessment indicated no contamination was identified in the backfill sand, and the determination of soil conditions was based on Dreger analysis. No soil samples were submitted for analysis of petroleum constituents. The assessment form indicated the status of Subject Property was closed. A closure letter was not provided for the removal of the 8,800-gallon UST, and no information was available regarding the location of the 8,800-gallon UST. The lack of closure documentation and information regarding the former location of the UST is considered a significant data gap to this report. The potential presence of petroleum products in the subsurface of the Subject Property associated with the former 8,800-gallon diesel UST is considered a REC and VEC.
- 2) One (1) 5,180-gallon diesel UST was removed from the east portion of the Subject Property on August 16, 1993. Approximately 187 tons of petroleum-impacted soils were removed from the tank pit and disposed at a landfill off-Site. Seven (7) confirmation soil samples were collected at the base of the former pit and submitted for analysis of TPH-DRO. No concentrations of TPH-DRO were detected in the soil samples. The KDHE issued NFA for the tank removal in a letter dated September 8, 1993, based on the sampling results. Based on the remediation of the former UST pit, confirmation sampling results below detection limits, and unrestricted use criteria, the former 5,180-gallon diesel UST on the Subject Property is considered a HREC.
- 3) Three (3) 10,000-gallon gasoline USTs were installed on the northeast corner of the Subject Property in 1970, associated with the former Montgomery Wards Auto Express operations. No documentation was available regarding the removal or closure of the 10,000-gallon USTs. The lack of this information is considered a significant data gap to the report. Concentrations of petroleum constituents were identified above former action levels in groundwater surrounding the former UST installation on the northeast corner of the Subject Property during the previous sampling events in 1992. The PCA conducted in 1993 detected concentrations of TPH in groundwater; however, the method cannot be compared to current-day RSKs. Additional groundwater monitoring was recommended. A 2012 Phase II ESA was conducted and groundwater was not encountered; therefore, no groundwater sampling has been conducted in the area of the former USTs since the 1993 sampling event. EWI did not receive documentation of KDHE closure related to the UST removal. On this basis, the lack of closure and presence of groundwater impacts on the northeast corner of the Subject Property associated with the former 10,000-gallon USTs is considered a REC and VEC.
- 4) One (1) 1,000-gallon used oil UST was installed on the northeast corner of the Subject Property in 1970, associated with the former Montgomery Wards Auto Express operations. No documentation was available regarding the removal, closure, or location of the 1,000-gallon UST. The lack of this information is considered a significant data gap to the report. The potential presence of petroleum products on the Subject Property associated with the former 1,000-gallon UST is considered a REC and VEC.
- 5) A LUST incident (Facility ID: 27506) was reported on the northeast corner of the Subject Property dated May 8, 1991, associated with a 560-gallon used oil UST. Used oil was identified within the tank pit during the removal of the 560-gallon UST. During excavation activities on May 21, 1991, used oil was identified within the UST pit, along a sewer line, and within a nearby basin. The tank pit was over-excavated to remove the contaminated soil, and approximately 600 gallons of water mixed with oil was removed from the basin and the excavation. Soil samples

were collected from the excavation, and the sampling results indicated concentrations of petroleum constituents were below cleanup levels. KDHE stated the status of the BTLA for the excavation was updated to closed, and additional investigation was needed to define the extent of contamination in the basin. No documentation was provided regarding the location of the basin or additional investigation, as recommended by KDHE. The lack of this information is considered a significant data gap. The presence of subsurface impacts on the northeast corner of the Subject Property associated with the former basin is considered a REC and VEC.

6) The Subject Property was previously occupied by Indian Springs Cleaners in 1975. No information was available regarding the operations or location of the former cleaner on the Subject Property. The lack of this information is considered a significant data gap. A Phase II ESA dated July 5, 2012 was conducted for the former Indian Springs Mall on the Subject Property, and no concentrations of COCs were detected in soil above KDHE Tier 2 RSKs and EPA RSLs. However, the investigation was limited to four (4) soil borings along the north and east portions of the mall structure. No soil borings were installed down-gradient from the former mall structure, and groundwater sampling was not conducted. On this basis, the potential presence of hazardous substances on the Subject Property associated with the former on-site cleaning facility is considered a REC and VEC.

7) The Subject Property, previously occupied by Minit Lube #1453, was operated as an automotive repair facility from approximately 1990 to 1992. The former use of the Subject Property as an automotive repair facility is considered a REC and VEC.

8) The west adjoining property has operated as a retail petroleum facility since 1971. The facility currently utilizes two (2) 12,000-gallon gasoline USTs and one (1) 10,000-gallon gasoline UST installed in 1989. A review of local topographic maps indicate the groundwater gradient dips to the southwest, towards the Subject Property. Based on the age of the USTs, historical use as a filling station, and up-gradient orientation, the west adjoining retail petroleum facility is considered a REC and VEC.

13.0 QUALIFICATIONS OF THE PERSONNEL PARTICIPATING IN THIS PHASE I ESA

An environmental professional, according to ASTM E1527-21, is a person meeting the education, training, and experience requirements as set forth in 40 CFR 312.10(b). All personnel assisting in the research, Site reconnaissance and composition of this Phase I ESA, who do not meet the definition of an environmental profession, worked under the direct supervision of the environmental professional.

We declare that, to the best of our professional knowledge and belief, we meet the definition of an Environmental Professional as defined in §312.10 of 40 CFR Part 312. We have the specific qualifications based on education, training, and experience to assess a property of the nature, history, and setting of the Subject Property. We have developed and performed the all appropriate inquiries in conformance with the standards and practices set forth in 40 CFR Part 312.

14.0 SIGNATURES AND CERTIFICATIONS OF THE PERSONNEL RESPONSIBLE FOR THIS REPORT

We certify, by our signatures, the information submitted in this report to be true and accurate to the best of our knowledge. Resumes for these individuals are included as Appendix F of this report.



Samantha Rosado
Associate Scientist



Mandy Flageolle
Environmental Professional

15.0 REFERENCES

ASTM International, Standard E1527-21, Standard Practice for Phase I Environmental Site Assessments: Phase I Environmental Site Assessment Process.

ASTM International, Standard E2600-15, Standard Guide for Vapor Encroachment Screening on Property Involved in Real Estate Transactions.

Environmental Data Resources (EDR), <https://www.web.edrnet.com/ordering/switchboard/login.aspx>

Environmental Works, Inc. Phase I Environmental Site Assessment, VVF LLC, 1701 Kansas Avenue, Kansas City, Kansas 66105. November 23, 2022.

GoogleEarth®, <https://www.google.com/earth>

Historical Information Gatherers (HIG), Chain of Title and Environmental Lien/Activity and Use Limitations Search, HIG Project No. 2079622. February 1, 2024.

Kansas Geological Survey Oil and Gas Data, <https://maps.kgs.ku.edu/oilgas/index.html>

Kansas Geological Survey Water Well Completion Records (WWC5) Database, <https://www.kgs.ku.edu/Magellan/WaterWell/index.html>

Kansas Interactive Spills Map, <https://maps.kdhe.state.ks.us/ksberspill/>

KDHE Environmental Interest Finder, <https://maps.kdhe.state.ks.us/keif/>

KDHE Identified Sites List, https://keap.kdhe.state.ks.us/BER_ISL/

KDHE Open Records Request Website, <https://khop2.kdhe.state.ks.us/KORARRequestForm/KORARRequestForm.aspx>

National Pipeline Mapping System, <https://www.npms.phmsa.dot.gov/>

Tetra Tech EM Inc. Hazardous Materials Survey Indian Springs Mall, 4601 State Avenue, Kansas City, Kansas. July 12, 2012.

Tetra Tech EM Inc. Phase I Environmental Site Assessment, 910 North 47th Street, Kansas City, Kansas. March 1, 2011.

Tetra Tech EM Inc. Phase I Environmental Site Assessment, 4710 State Avenue, Kansas City, Kansas. March 1, 2011.

Tetra Tech EM Inc. Phase I Environmental Site Assessment, Parcels 914507, 914508, and 914509, Kansas City, Kansas. March 1, 2011.

Tetra Tech EM Inc. Limited Phase II Environmental Site Assessment, Former Firestone/Proposed Transit Center, Kansas City, Kansas. September 29, 2011.

Tetra Tech EM Inc. Limited Phase II Environmental Site Assessment, Indian Springs Mall, 4601 State Avenue, Kansas City, Kansas. September 29, 2011.

Wyandotte County DOTMAPS GIS Website, <https://gisapp.wycokck.org/Html5Viewer/index.html?viewer=UGMAPS4.UGMAPS4>

Unified Government of WYCO/KCK Public Records Request, <https://wycokck.nextrequest.com/>

USGS Mineral Resources Online Spatial Data, <https://mrdata.usgs.gov/>

Figures



Boundaries are approximate



ENVIRONMENTAL WORKS

**FIGURE 1.0 - SUBJECT PROPERTY LOCATION MAP
FORMER INDIAN SPRINGS MALL**

**4601 State Avenue
Kansas City, Kansas 66102**

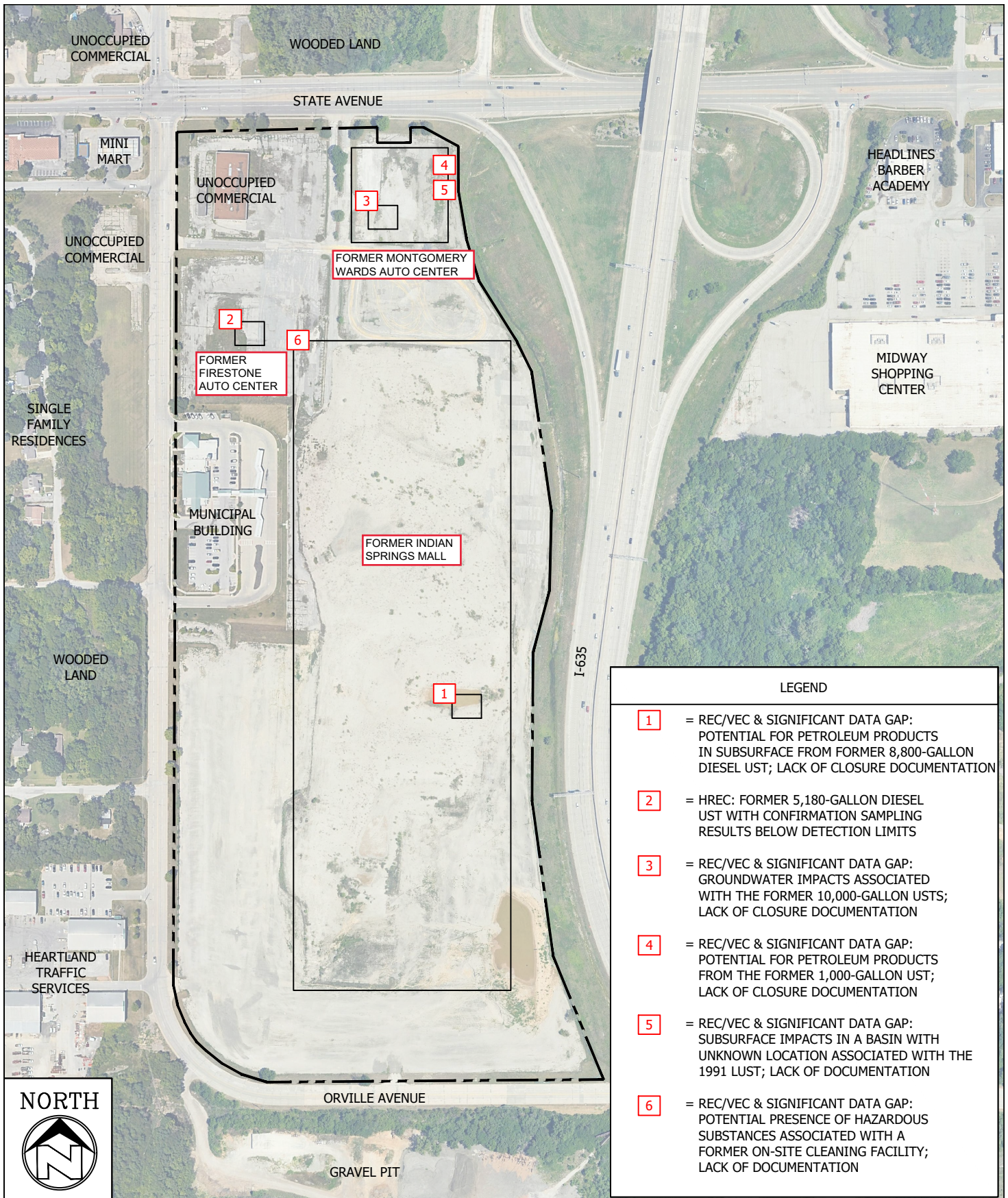
PREPARED FOR: Kansas Department of Health and Environment

PROJ. MGR: Samantha Rosado

DATE: 2/28/2024

DRAWN BY: Samantha Rosado

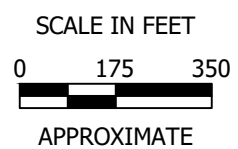
PROJ. #: 240198



LEGEND	
1	= REC/VEC & SIGNIFICANT DATA GAP: POTENTIAL FOR PETROLEUM PRODUCTS IN SUBSURFACE FROM FORMER 8,800-GALLON DIESEL UST; LACK OF CLOSURE DOCUMENTATION
2	= HREC: FORMER 5,180-GALLON DIESEL UST WITH CONFIRMATION SAMPLING RESULTS BELOW DETECTION LIMITS
3	= REC/VEC & SIGNIFICANT DATA GAP: GROUNDWATER IMPACTS ASSOCIATED WITH THE FORMER 10,000-GALLON USTS; LACK OF CLOSURE DOCUMENTATION
4	= REC/VEC & SIGNIFICANT DATA GAP: POTENTIAL FOR PETROLEUM PRODUCTS FROM THE FORMER 1,000-GALLON UST; LACK OF CLOSURE DOCUMENTATION
5	= REC/VEC & SIGNIFICANT DATA GAP: SUBSURFACE IMPACTS IN A BASIN WITH UNKNOWN LOCATION ASSOCIATED WITH THE 1991 LUST; LACK OF DOCUMENTATION
6	= REC/VEC & SIGNIFICANT DATA GAP: POTENTIAL PRESENCE OF HAZARDOUS SUBSTANCES ASSOCIATED WITH A FORMER ON-SITE CLEANING FACILITY; LACK OF DOCUMENTATION

CHECKED BY:
S. ROSADO

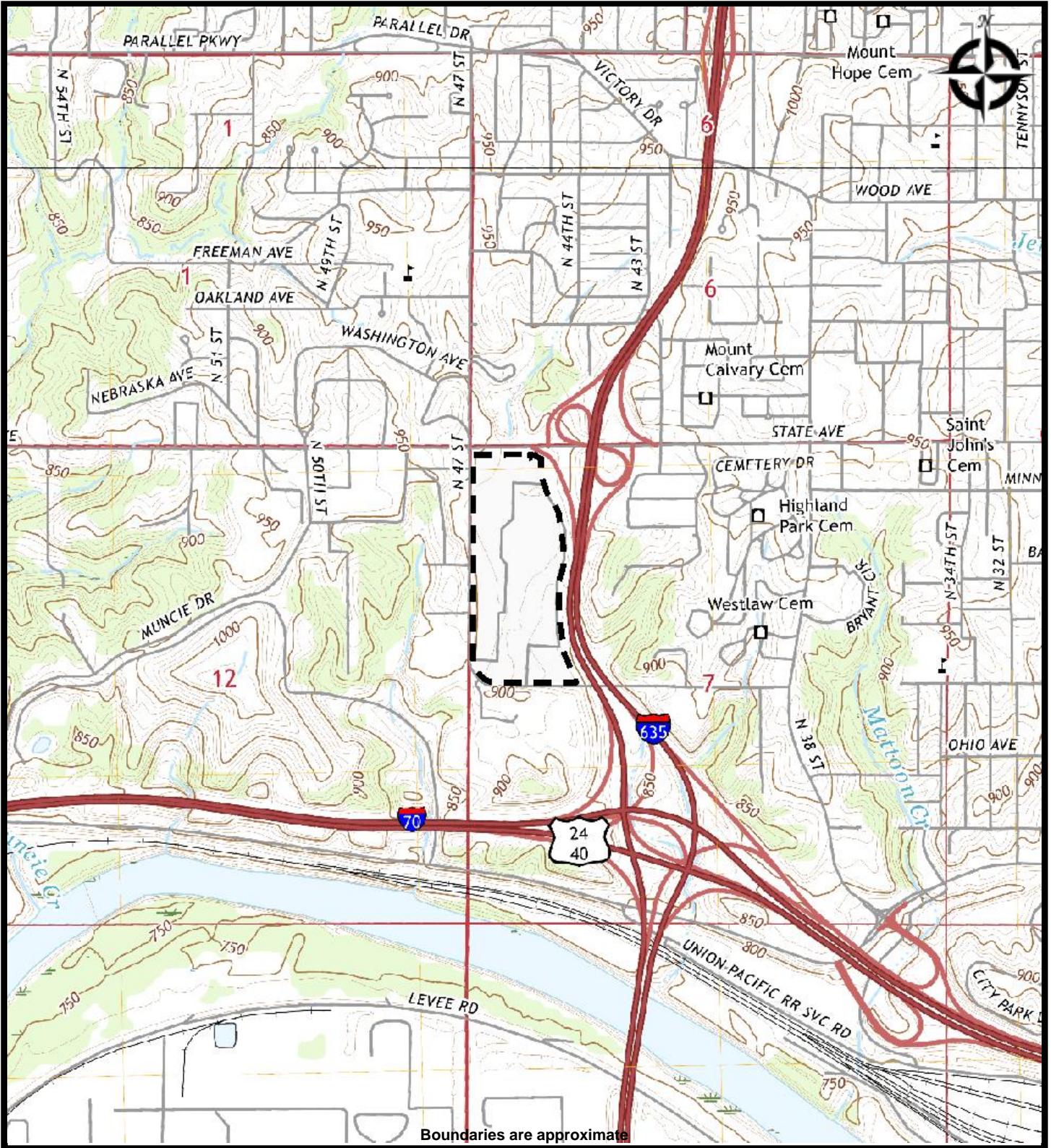
E.W.I. # 240198
DRAWN BY: ASP
FEBRUARY 29, 2024



SUBJECT PROPERTY DIAGRAM

FORMER INDIAN SPRINGS MALL
4601 STATE AVENUE
KANSAS CITY, WYANDOTTE COUNTY, KANSAS

FIGURE
2.0



**FIGURE 3.0 - AREA TOPOGRAPHIC MAP
FORMER INDIAN SPRINGS MALL
4601 State Avenue
Kansas City, Kansas 66102**

PREPARED FOR: Kansas Department of Health and Environment
PROJ. MGR: Samantha Rosado
DRAWN BY: Samantha Rosado
DATE: 2/28/2024
PROJ. #: 240198



ENVIRONMENTAL WORKS

Appendix A

User-Provided Information



Department of Planning + Urban Design

Unified Government of Wyandotte County • Kansas City, Kansas

701 N 7th Street, Suite 423
Kansas City, Kansas 66101
www.wycokck.org/planning

Phone: (913) 573-5750
Fax: (913) 573-5796
Email: planninginfo@wycokck.org

Memorandum

TO: Mr. David Johnston
CAO

FROM: Gunnar Hand, AICP
Director of Planning + Urban Design

DATE: January 16, 2024

RE: Phase I Environmental Site Assessment (ESA) Checklist for Former Indian Springs Mall

Attached is a Phase I ESA checklist required by the consultant team hired by the Kansas Department of Health and Environment (KDHE) to perform brownfield assessments on the former Indian Springs Mall redevelopment site. The Phase I Checklist is needed to guide historical review of the property, including accessing property records, and ultimately inform the Phase I ESA report.

This agreement has been reviewed by UG Legal and is ready for your signature. If you have any questions, or need any additional information, please let me know. Thank you for your time and efforts.





Environmental Works, Inc.

Phase I ESA User Checklist

The Phase I Environmental Site Assessment (ESA) User Checklist provides guidance and serves as a legal record of the user's knowledge of the property. The Checklist should be completed by party seeking to use the Phase I ESA, defined by Phase I ESA standards (ASTM E 1527-21 and E 2247-16) as the user.

Questions 1 through 6 are required for completion by the user to comply with the federal Superfund law (CERCLA) All Appropriate Inquiry (AAI) rule. The answers below represent the minimum level of inquiry necessary to fulfill the user's responsibilities to qualify for landowner liability protections (LLPs) under federal laws. If the user fails to provide the information, or is non-respondent, the absence of response can be considered a significant data gap to the Phase I ESA, and could result in jeopardizing limited liability protections for the user.

The Checklist also serves as documentation of the user's information and experience regarding the property, including reasons the property could be impacted by environmental liabilities. The remaining questions will assist in gathering information material to the evaluation the property. It is critical this form be completed by the user as soon as possible; as the findings of the checklist will be used to achieve project milestones and for report incorporation.

1. Did a search of recorded land title records (or judicial records where appropriate) identify any environmental liens filed or recorded against the Subject Property under federal, tribal, state, or local law?

Yes (please provide details below) No

2. Did a search of land title records (or judicial records where appropriate) identify any AULs, such as engineering controls, land use restrictions or institutional controls that are in place at the Subject Property and/or have been filed or recorded against the Subject Property under federal, tribal, state or local law?

Yes (please provide details below) No

3. Do you have any specialized knowledge or experience related to the Subject Property or nearby properties? For example, are you involved in the same line of business as the current or former occupants of the Subject Property or an adjoining property so that you would have specialized knowledge of the chemicals and processes used by this type of business?

Yes (please provide details below) No

LOCATIONS ACROSS THE CENTRAL US

1455 E. Chestnut Expressway, Springfield, MO 65802 | 417.890.9500 | www.environmentalworks.com

Phase I ESA User Checklist

4. Does the purchase price being paid for this Subject Property reasonably reflect the fair market value of the property?

Yes No (please provide details below)

Property is part of a redevelopment process

If you conclude that there is a difference and answered 'no' above, have you considered whether the lower purchase price is because contamination is known or believed to be present at the Subject Property?

Yes (please provide details below) No

Previous environmental assessments did indicate RECs, though almost all structures were demolished since.

5. Are you aware of commonly known or reasonably ascertainable information about the Subject Property that would help the environmental professional to identify conditions indicative of releases or threatened releases? For example: do you know the past uses of the Subject Property? Do you know of specific chemicals used at the Subject Property currently or in the past? Do you know of any spills or chemical releases that have occurred at the Subject Property? Do you know of any environmental cleanups that have occurred at the Subject Property?

Yes (please provide details below) No

Previous ESAs performed identified RECs.

6. Based on your knowledge and experience related to the Subject Property, are there any obvious indicators that point to the presence or likely presence of releases at the Subject Property?

Yes (please provide details below) No

Previous ESAs performed identified RECs.

7. Are you aware of: 1) any pending, threatened, or past litigation relevant to hazardous substances or petroleum products in, on, or from the property; 2) any pending, threatened or past administrative proceedings relevant to hazardous substances or petroleum products in, on, or from the property; or 3) any notices from any governmental entity regarding any possible violation of environmental laws or possible liability relating to hazardous substances or petroleum products?

Yes (please provide details below) No

8. Provide information regarding the reason the Phase I ESA is being performed (may include due diligence, innocent landowner defense, business environmental risk, etc.). Also, please describe the type of property transaction involved (refinance, purchase, sale, exchange, etc.).

Previous ESAs performed identified RECs, but since then the structures have been demolished almost entirely. The site is up for redevelopment.

Phase I ESA User Checklist

9. Provide the complete address and/or parcel identification number of the Subject Property. If an address is not available for the Subject Property, please provide an assessor map or survey showing the location and property boundaries of the Subject Property.

4601 State Avenue, Kansas City, KS 66102 PID 914507
4600 Orville Avenue, Kansas City, KS 66102 PID 420000
849 N 47th Street, Kansas City, KS 66102 PID 407800

10. Describe the current use(s) of the Subject Property.

Mostly vacant lot. One abandoned structure in the northwest corner. Police station and transit center (both in use) located in western portion along 47th St.

11. Provide a point of contact to access the Subject Property. Relationship of the contact to the user.

Site Contact: Alyssa Marcy
Phone number: 913-573-5755
Email address: amarcy@wycokck.org

12. Provide access restrictions for the Subject Property including special requirements regarding confidentiality.

Do not block transit center or police station.

13. Provide contact information for the Subject Property owner who is required to be interviewed during the performance of the project.

Owner Name: David Johnston or Designee
Phone number: 913-573-5471
Email address: djohnston@wycokck.org

14. Identify 3rd party entities (lenders, banks, partners, etc.) who will require reliance of the Phase I ESA including business entity names.

TBD

Will this Phase I ESA require U.S. Small Business Administration (SBA) Reliance?

Yes – SBA Reliance No

15. Are additional services beyond the requirements of the Phase I ESA standard(s) requested for this project (building demolition inspections, environmental compliance assessments, property condition assessments, specific report templates, etc.).

Phase II ESA

Phase I ESA User Checklist

16. The ASTM E1527-21 describes substances not defined as hazardous substances as "emerging contaminants". Per- and polyfluoroalkyl substances, aka PFAS, is not currently identified as a hazardous substance by CERCLA, as interpreted by EPA regulations; therefore, is not included in the scope of a Phase I ESA. Please check below if you would like EWI to review available information regarding PFAS in relation to the Subject Property and make a determine as a business environmental risk (BER).

Yes – PFAS Discussion No

Please notify us if any of the following documents exist related to the Subject Property and, if so, please provide copies? Check all that apply.

- | | |
|---|--|
| <input type="checkbox"/> Chain of Title Documents | <input type="checkbox"/> Environmental Lien / AUL Title Search |
| <input checked="" type="checkbox"/> Previous Phase I ESA | <input checked="" type="checkbox"/> Previous Phase II ESA / Investigations |
| <input type="checkbox"/> Environmental compliance audit reports | <input type="checkbox"/> Registrations for above/underground storage tanks |
| <input checked="" type="checkbox"/> Hazardous Material Surveys | <input type="checkbox"/> Geotechnical Studies |
| <input type="checkbox"/> Environmental permits/plans (solid waste permits, hazardous waste disposal permits, wastewater permits, stormwater or wastewater permits, underground injection permits, spill prevention plans, etc.) | |


Note: The Phase I ESA standard does not require recommendations in the report. Please indicate the desired option regarding the presentation of report finding recommendations:

- Recommendations included in the report.
 Recommendations separate from the report.
 No recommendations.

EWI will provide an electronic copy of the final report to the client. If requested, hard copies can be provided for an additional charge of \$100.00 per copy. Please advise how many copies of the report you require and what format you prefer.

_____ Number of Hard Copies, at \$100.00 per copy

User(s) Contact Information:

Name: David Johnston or Designee
Title: County Administrator
Organization: Unified Government
Email address: djohnston@wycokck.org
Address: 701 N 7th Street
City and State: Kansas City, KS
Phone Number: 913-573-5471
Signature: 
Date: 1/13/2024

Please return to: Environmental Works, Inc., mflageolle@environmentalworks.com

Appendix B

EDR Radius Map Report with GeoCheck

Former Indian Springs Mall BTA

4601 State Avenue

Kansas City, KS 66102

Inquiry Number: 07538154.2r

January 10, 2024

The EDR Radius Map™ Report with GeoCheck®



6 Armstrong Road, 4th floor
Shelton, CT 06484
Toll Free: 800.352.0050
www.edrnet.com

TABLE OF CONTENTS

SECTION	PAGE
Executive Summary	ES1
Overview Map	2
Detail Map	3
Map Findings Summary	4
Map Findings	8
Orphan Summary	318
Government Records Searched/Data Currency Tracking	GR-1
<u>GEOCHECK ADDENDUM</u>	
Physical Setting Source Addendum	A-1
Physical Setting Source Summary	A-2
Physical Setting SSURGO Soil Map	A-5
Physical Setting Source Map	A-13
Physical Setting Source Map Findings	A-15
Physical Setting Source Records Searched	PSGR-1

Thank you for your business.
Please contact EDR at 1-800-352-0050
with any questions or comments.

Disclaimer - Copyright and Trademark Notice

This Report contains certain information obtained from a variety of public and other sources reasonably available to Environmental Data Resources, LLC. It cannot be concluded from this Report that coverage information for the target and surrounding properties does not exist from other sources. This Report is provided on an "AS IS", "AS AVAILABLE" basis. **NO WARRANTY EXPRESS OR IMPLIED IS MADE WHATSOEVER IN CONNECTION WITH THIS REPORT. ENVIRONMENTAL DATA RESOURCES, LLC AND ITS SUBSIDIARIES, AFFILIATES AND THIRD PARTY SUPPLIERS DISCLAIM ALL WARRANTIES, OF ANY KIND OR NATURE, EXPRESS OR IMPLIED, ARISING OUT OF OR RELATED TO THIS REPORT OR ANY OF THE DATA AND INFORMATION PROVIDED IN THIS REPORT, INCLUDING WITHOUT LIMITATION, ANY WARRANTIES REGARDING ACCURACY, QUALITY, CORRECTNESS, COMPLETENESS, COMPREHENSIVENESS, SUITABILITY, MERCHANTABILITY, FITNESS FOR A PARTICULAR PURPOSE, TITLE, NON-INFRINGEMENT, MISAPPROPRIATION, OR OTHERWISE. ALL RISK IS ASSUMED BY THE USER. IN NO EVENT SHALL ENVIRONMENTAL DATA RESOURCES, LLC OR ITS SUBSIDIARIES, AFFILIATES OR THIRD PARTY SUPPLIERS BE LIABLE TO ANYONE FOR ANY DIRECT, INCIDENTAL, INDIRECT, SPECIAL, CONSEQUENTIAL OR OTHER DAMAGES OF ANY TYPE OR KIND (INCLUDING BUT NOT LIMITED TO LOSS OF PROFITS, LOSS OF USE, OR LOSS OF DATA) INFORMATION PROVIDED IN THIS REPORT.** Any analyses, estimates, ratings, environmental risk levels, or risk codes provided in this Report are provided for illustrative purposes only, and are not intended to provide, nor should they be interpreted as providing any facts regarding, or prediction or forecast of, any environmental risk for any property. Only an assessment performed by a qualified environmental professional can provide findings, opinions or conclusions regarding the environmental risk or conditions in, on or at any property.

Copyright 2024 by Environmental Data Resources, LLC. All rights reserved. Reproduction in any media or format, in whole or in part, of any report or map of Environmental Data Resources, LLC, or its affiliates, is prohibited without prior written permission.

EDR and its logos (including Sanborn and Sanborn Map) are trademarks of Environmental Data Resources, LLC or its affiliates. All other trademarks used herein are the property of their respective owners.

EXECUTIVE SUMMARY

A search of available environmental records was conducted by Environmental Data Resources, Inc (EDR). The report was designed to assist parties seeking to meet the search requirements of EPA's Standards and Practices for All Appropriate Inquiries (40 CFR Part 312), the ASTM Standard Practice for Environmental Site Assessments (E1527 - 21), the ASTM Standard Practice for Environmental Site Assessments for Forestland or Rural Property (E2247 - 16), the ASTM Standard Practice for Limited Environmental Due Diligence: Transaction Screen Process (E1528 - 22) or custom requirements developed for the evaluation of environmental risk associated with a parcel of real estate.

TARGET PROPERTY INFORMATION

ADDRESS

4601 STATE AVENUE
KANSAS CITY, KS 66102

COORDINATES

Latitude (North): 39.1146830 - 39° 6' 52.85"
Longitude (West): 94.6846210 - 94° 41' 4.63"
Universal Transverse Mercator: Zone 15
UTM X (Meters): 354353.4
UTM Y (Meters): 4330646.0
Elevation: 887 ft. above sea level

USGS TOPOGRAPHIC MAP ASSOCIATED WITH TARGET PROPERTY

Target Property Map: 50013468 SHAWNEE, KS
Version Date: 2022

North Map: 24317444 PARKVILLE, MO
Version Date: 2021

AERIAL PHOTOGRAPHY IN THIS REPORT

Portions of Photo from: 20190712, 20190714, 20200607, 20200605
Source: USDA

MAPPED SITES SUMMARY

Target Property Address:
4601 STATE AVENUE
KANSAS CITY, KS 66102

Click on Map ID to see full detail.

MAP ID	SITE NAME	ADDRESS	DATABASE ACRONYMS	RELATIVE ELEVATION	DIST (ft. & mi.) DIRECTION
A1	MAJOR AUTO CARE	4601 STATE AVE (B)	RCRA-VSQQ, LUST, UST		TP
A2	OKLAHOMA INSTALLATIO	4601 STATE AVE (D)	RCRA-VSQQ, FINDS, ECHO		TP
A3	INDIAN SPRINGS SHOPP	4601 STATE AVENUE	LUST, UST		TP
A4	FIRESTONE	4601 STATE AVE (A)	RCRA NonGen / NLR		TP
A5	INDIAN SPRINGS	901 NORTH 47TH STREE	US BROWNFIELDS, FINDS		TP
A6	TELETECH	4601 STATE AVE	FINDS		TP
A7	INDIAN SPRINGS SHOPP	4601 STATE AVENUE	RGA LUST		TP
A8	BRIDGESTONE FIRESTON	4601 STATE STR	UST		TP
A9	MONTGOMERY WARDS	4601 STATE	RGA LUST		TP
A10	FIRESTONE, KANSAS CI	4601 STATE STR	RGA LUST		TP
A11	MONTGOMERY WARD	4601 STATE AVE	FINDS, ECHO		TP
A12	TELETECH	4601 STATE AVE	AST		TP
A13	FIRESTONE, KANSAS CI	4601 STATE STR	LUST		TP
A14	MINIT LUBE #1453	4601 STATE AVE (C)	RCRA NonGen / NLR, FINDS, ECHO		TP
A15	BRIDGESTONE FIRESTON	4601 STATE AVENUE	FINDS, ECHO		TP
16	COTTMAN TRANSMISSION	909 N 47TH ST	EDR Hist Auto	Lower	1 ft.
17	910 N. 47TH ST.	910 NORTH 47TH STREE	US BROWNFIELDS, FINDS	Higher	159, 0.030, WNW
18	CITY OF KANSAS CITY-		CITY DUMPS	Higher	162, 0.031, SSW
B19	PHILLIPS PET CO 2741	4701 STATE AVE	RCRA-VSQQ	Higher	165, 0.031, NW
B20	MINIT MART KANSAS CI	4701 STATE AVENUE	UST, Financial Assurance	Higher	165, 0.031, NW
B21	CONOCOPHILLIPS COMPA	4701 STATE AVE	EDR Hist Auto	Higher	165, 0.031, NW
C22	R P & D J INC	4626 STATE AVE	EDR Hist Auto	Higher	226, 0.043, NNW
C23	AMOCO OIL SS #2156	4626 STATE AVE	UST, RCRA NonGen / NLR, Financial Assurance	Higher	226, 0.043, NNW
C24	AMOCO #2156, KANSAS	4626 STATE AVE	LUST	Higher	226, 0.043, NNW
B25	4710 STATE AVENUE	4710 STATE AVENUE	US BROWNFIELDS, FINDS	Higher	245, 0.046, NW
B26	MUFFLERS OF KANSAS C	4710 STATE AVE	EDR Hist Auto	Higher	245, 0.046, NW
B27	LUCKYS APCO	4735 STATE AVE	EDR Hist Auto	Higher	290, 0.055, NW
C28	CERTIFIED TRANSMISSI	1111 N 47TH	RCRA-VSQQ, FINDS, ECHO	Higher	336, 0.064, NNW
C29	LOW COST AT TRNSMSSN	1111 N 47TH	EDR Hist Auto	Higher	336, 0.064, NNW
D30	BILLS RAINBOW SERVIC	4732 STATE AVE	EDR Hist Auto	Higher	507, 0.096, NW
D31	KERR-MCGEE	4732 STATE AVE.	LUST	Higher	507, 0.096, NW
D32	QUICK SHOP #4	4732 STATE AVE	UST, Financial Assurance	Higher	507, 0.096, NW
33	MCCLINTIC DUMP SITE	38TH STREET AND I-63	SHWS	Higher	661, 0.125, South
E34	TWIN TRAFFIC MARKING	626 N 47TH ST	RCRA-SQG	Lower	709, 0.134, SW
E35	TWIN TRAFFIC	626 N 47TH ST	AST	Lower	709, 0.134, SW
36	THE UNIVERSITY OF KA	4810 STATE AVE	RCRA-VSQQ	Higher	879, 0.166, WNW
37	GEONA A QOL HEALTHCA	1301 N 47TH STREET R	RCRA-VSQQ, FINDS, ECHO	Lower	912, 0.173, NNW
F38	INDIAN SPRINGS FORD	4805 STATE AVE	RCRA NonGen / NLR	Higher	920, 0.174, WNW
F39	INDIAN SPRINGS FORD	47TH STATE LINE	LUST, UST	Higher	920, 0.174, WNW

MAPPED SITES SUMMARY

Target Property Address:
 4601 STATE AVENUE
 KANSAS CITY, KS 66102

Click on Map ID to see full detail.

MAP ID	SITE NAME	ADDRESS	DATABASE ACRONYMS	RELATIVE ELEVATION	DIST (ft. & mi.) DIRECTION
40	PRAIRIE MINING INC		US MINES	Higher	941, 0.178, WSW
41	VENTURE STORE V-11	4301 STATE AVE	LUST, UST	Higher	1344, 0.255, East
42	SAFI CORPORATION	4110 STATE AVENUE	LUST, UST	Higher	1661, 0.315, ENE
43	FOREST VIEW LANDFILL	4800 KAW DRIVE	RCRA-VSQG, SWF/LF, ICIS, US AIRS, AIRS, Financial...	Lower	2066, 0.391, SSW
44	CITY OF KANSAS CITY-		CITY DUMPS	Higher	2112, 0.400, WSW
45	VICKER'S #2126	5025 STATE AVE	LUST, UST	Higher	2122, 0.402, WNW
46	EUGENE WARE ELEMENTA	4820 OAKLAND	LUST, UST	Higher	2268, 0.430, NNW
47	HIGHLAND PARK CEMETE	3801 STATE AVENUE	LUST, UST	Higher	2378, 0.450, East
48	3101 MINNESOTA ST.	3101 MINNESOTA ST.	SHWS, BROWNFIELDS	Higher	5166, 0.978, East

EXECUTIVE SUMMARY

TARGET PROPERTY SEARCH RESULTS

The target property was identified in the following records. For more information on this property see page 8 of the attached EDR Radius Map report:

Site	Database(s)	EPA ID
MAJOR AUTO CARE 4601 STATE AVE (B) KANSAS CITY, KS 66102	RCRA-VSQG EPA ID:: KSD126417567 LUST Facility Id: 27506 Facility Status: Closed UST Facility Id: 27506 Tank Status: Permanently Out of Service	KSD126417567
OKLAHOMA INSTALLATIO 4601 STATE AVE (D) KANSAS CITY, KS 66102	RCRA-VSQG EPA ID:: KS0000050013 FINDS Registry ID:: 110003140814 ECHO Registry ID: 110003140814	KS0000050013
INDIAN SPRINGS SHOPP 4601 STATE AVENUE KANSAS CITY, KS 66102	LUST Facility Id: 29515 Facility Status: Closed UST Facility Id: 29515 Tank Status: Permanently Out of Service	N/A
FIRESTONE 4601 STATE AVE (A) KANSAS CITY, KS 66102	RCRA NonGen / NLR EPA ID:: KSD150019206	KSD150019206
INDIAN SPRINGS 901 NORTH 47TH STREE KANSAS CITY, KS 66102	US BROWNFIELDS Cleanup Completion Date: - FINDS Registry ID:: 110045012008	N/A
TELETECH 4601 STATE AVE KANSAS CITY, KS 66102	FINDS Registry ID:: 110017602735	N/A
INDIAN SPRINGS SHOPP 4601 STATE AVENUE KANSAS CITY, KS	RGA LUST Facility ID: U4-105-01228 Facility ID: 29515 Facility ID: 29515.0	N/A

EXECUTIVE SUMMARY

<p>BRIDGESTONE FIRESTON 4601 STATE STR KANSAS CITY, KS 66102</p>	<p>UST Facility Id: 29566 Tank Status: Permanently Out of Service</p>	<p>N/A</p>
<p>MONTGOMERY WARDS 4601 STATE KANSAS CITY, KS</p>	<p>RGA LUST Facility ID: 27506 Facility ID: 27506.0 Facility ID: U4-105-00957</p>	<p>N/A</p>
<p>FIRESTONE, KANSAS CI 4601 STATE STR KANSAS CITY, KS</p>	<p>RGA LUST Facility ID: U4-105-01420 Facility ID: 29566 Facility ID: 29566.0</p>	<p>N/A</p>
<p>MONTGOMERY WARD 4601 STATE AVE KANSAS CITY, KS 66102</p>	<p>FINDS Registry ID:: 110017518738 ECHO Registry ID: 110017518738</p>	<p>N/A</p>
<p>TELETECH 4601 STATE AVE KANSAS CITY, KS 66102</p>	<p>AST Facility Id: 43424 Tank Status: Permanently Out of Service</p>	<p>N/A</p>
<p>FIRESTONE, KANSAS CI 4601 STATE STR KANSAS CITY, KS</p>	<p>LUST Facility Id: 29566 Facility Status: Closed</p>	<p>N/A</p>
<p>MINIT LUBE #1453 4601 STATE AVE (C) KANSAS CITY, KS 66102</p>	<p>RCRA NonGen / NLR EPA ID:: KSD984985226 FINDS Registry ID:: 110003188023 ECHO Registry ID: 110003188023</p>	<p>KSD984985226</p>
<p>BRIDGESTONE FIRESTON 4601 STATE AVENUE KANSAS CITY, KS 66102</p>	<p>FINDS Registry ID:: 110017456028 ECHO Registry ID: 110017456028</p>	<p>N/A</p>

EXECUTIVE SUMMARY

DATABASES WITH NO MAPPED SITES

No mapped sites were found in EDR's search of available ("reasonably ascertainable ") government records either on the target property or within the search radius around the target property for the following databases:

STANDARD ENVIRONMENTAL RECORDS

Lists of Federal NPL (Superfund) sites

NPL..... National Priority List
Proposed NPL..... Proposed National Priority List Sites
NPL LIENS..... Federal Superfund Liens

Lists of Federal Delisted NPL sites

Delisted NPL..... National Priority List Deletions

Lists of Federal sites subject to CERCLA removals and CERCLA orders

FEDERAL FACILITY..... Federal Facility Site Information listing
SEMS..... Superfund Enterprise Management System

Lists of Federal CERCLA sites with NFRAP

SEMS-ARCHIVE..... Superfund Enterprise Management System Archive

Lists of Federal RCRA facilities undergoing Corrective Action

CORRACTS..... Corrective Action Report

Lists of Federal RCRA TSD facilities

RCRA-TSDF..... RCRA - Treatment, Storage and Disposal

Lists of Federal RCRA generators

RCRA-LQG..... RCRA - Large Quantity Generators

Federal institutional controls / engineering controls registries

LUCIS..... Land Use Control Information System
US ENG CONTROLS..... Engineering Controls Sites List
US INST CONTROLS..... Institutional Controls Sites List

Federal ERNS list

ERNS..... Emergency Response Notification System

Lists of state and tribal leaking storage tanks

LAST..... Leaking Aboveground Storage Tanks

EXECUTIVE SUMMARY

INDIAN LUST..... Leaking Underground Storage Tanks on Indian Land

Lists of state and tribal registered storage tanks

FEMA UST..... Underground Storage Tank Listing
INDIAN UST..... Underground Storage Tanks on Indian Land

State and tribal institutional control / engineering control registries

INST CONTROL..... Institutional Controls Information

Lists of state and tribal voluntary cleanup sites

VCP..... Identified Sites List
INDIAN VCP..... Voluntary Cleanup Priority Listing

Lists of state and tribal brownfield sites

BROWNFIELDS..... Identified Sites List

ADDITIONAL ENVIRONMENTAL RECORDS

Local Lists of Landfill / Solid Waste Disposal Sites

INDIAN ODI..... Report on the Status of Open Dumps on Indian Lands
DEBRIS REGION 9..... Torres Martinez Reservation Illegal Dump Site Locations
ODI..... Open Dump Inventory
IHS OPEN DUMPS..... Open Dumps on Indian Land

Local Lists of Hazardous waste / Contaminated Sites

US HIST CDL..... Delisted National Clandestine Laboratory Register
AOCONCERN..... Area of Concern
CDL..... Clandestine Laboratory Data
US CDL..... National Clandestine Laboratory Register

Local Land Records

LIENS 2..... CERCLA Lien Information

Records of Emergency Release Reports

HMIRS..... Hazardous Materials Information Reporting System
SPILLS..... Kansas Spills Database

Other Ascertainable Records

FUDS..... Formerly Used Defense Sites
DOD..... Department of Defense Sites
SCRD DRYCLEANERS..... State Coalition for Remediation of Drycleaners Listing
US FIN ASSUR..... Financial Assurance Information
EPA WATCH LIST..... EPA WATCH LIST
2020 COR ACTION..... 2020 Corrective Action Program List
TSCA..... Toxic Substances Control Act

EXECUTIVE SUMMARY

TRIS.....	Toxic Chemical Release Inventory System
SSTS.....	Section 7 Tracking Systems
ROD.....	Records Of Decision
RMP.....	Risk Management Plans
RAATS.....	RCRA Administrative Action Tracking System
PRP.....	Potentially Responsible Parties
PADS.....	PCB Activity Database System
ICIS.....	Integrated Compliance Information System
FTTS.....	FIFRA/ TSCA Tracking System - FIFRA (Federal Insecticide, Fungicide, & Rodenticide Act)/TSCA (Toxic Substances Control Act)
MLTS.....	Material Licensing Tracking System
COAL ASH DOE.....	Steam-Electric Plant Operation Data
COAL ASH EPA.....	Coal Combustion Residues Surface Impoundments List
PCB TRANSFORMER.....	PCB Transformer Registration Database
RADINFO.....	Radiation Information Database
HIST FTTS.....	FIFRA/TSCA Tracking System Administrative Case Listing
DOT OPS.....	Incident and Accident Data
CONSENT.....	Superfund (CERCLA) Consent Decrees
INDIAN RESERV.....	Indian Reservations
FUSRAP.....	Formerly Utilized Sites Remedial Action Program
UMTRA.....	Uranium Mill Tailings Sites
LEAD SMELTERS.....	Lead Smelter Sites
US AIRS.....	Aerometric Information Retrieval System Facility Subsystem
ABANDONED MINES.....	Abandoned Mines
MINES MRDS.....	Mineral Resources Data System
DOCKET HWC.....	Hazardous Waste Compliance Docket Listing
UXO.....	Unexploded Ordnance Sites
FUELS PROGRAM.....	EPA Fuels Program Registered Listing
PFAS NPL.....	Superfund Sites with PFAS Detections Information
PFAS FEDERAL SITES.....	Federal Sites PFAS Information
PFAS TRIS.....	List of PFAS Added to the TRI
PFAS TSCA.....	PFAS Manufacture and Imports Information
PFAS RCRA MANIFEST.....	PFAS Transfers Identified In the RCRA Database Listing
PFAS ATSDR.....	PFAS Contamination Site Location Listing
PFAS WQP.....	Ambient Environmental Sampling for PFAS
PFAS NPDES.....	Clean Water Act Discharge Monitoring Information
PFAS ECHO.....	Facilities in Industries that May Be Handling PFAS Listing
PFAS ECHO FIRE TRAINING.....	Facilities in Industries that May Be Handling PFAS Listing
PFAS PART 139 AIRPORT.....	All Certified Part 139 Airports PFAS Information Listing
AQUEOUS FOAM NRC.....	Aqueous Foam Related Incidents Listing
BIOSOLIDS.....	ICIS-NPDES Biosolids Facility Data
PFAS.....	PFAS Inventory Report
AIRS.....	Title V Source Information
COAL ASH.....	Coal Ash Disposal Site Listing
DRYCLEANERS.....	Registered Drycleaning Facilities
Financial Assurance.....	Financial Assurance Information Listing
NPDES.....	Wastewater Permit Listing
TIER 2.....	Tier 2 Information Listing
UIC.....	Underground Injection Wells Database Listing

EDR HIGH RISK HISTORICAL RECORDS

EDR Exclusive Records

EDR MGP..... EDR Proprietary Manufactured Gas Plants

EXECUTIVE SUMMARY

EDR Hist Cleaner..... EDR Exclusive Historical Cleaners

EDR RECOVERED GOVERNMENT ARCHIVES

Exclusive Recovered Govt. Archives

RGA HWS..... Recovered Government Archive State Hazardous Waste Facilities List

RGA LF..... Recovered Government Archive Solid Waste Facilities List

SURROUNDING SITES: SEARCH RESULTS

Surrounding sites were identified in the following databases.

Elevations have been determined from the USGS Digital Elevation Model and should be evaluated on a relative (not an absolute) basis. Relative elevation information between sites of close proximity should be field verified. Sites with an elevation equal to or higher than the target property have been differentiated below from sites with an elevation lower than the target property.

Page numbers and map identification numbers refer to the EDR Radius Map report where detailed data on individual sites can be reviewed.

Sites listed in **bold italics** are in multiple databases.

Unmappable (orphan) sites are not considered in the foregoing analysis.

STANDARD ENVIRONMENTAL RECORDS

Lists of Federal RCRA generators

RCRA-SQG: RCRAInfo is EPA's comprehensive information system, providing access to data supporting the Resource Conservation and Recovery Act (RCRA) of 1976 and the Hazardous and Solid Waste Amendments (HSWA) of 1984. The database includes selective information on sites which generate, transport, store, treat and/or dispose of hazardous waste as defined by the Resource Conservation and Recovery Act (RCRA). Small quantity generators (SQGs) generate between 100 kg and 1,000 kg of hazardous waste per month.

A review of the RCRA-SQG list, as provided by EDR, and dated 12/04/2023 has revealed that there is 1 RCRA-SQG site within approximately 0.25 miles of the target property.

<u>Lower Elevation</u>	<u>Address</u>	<u>Direction / Distance</u>	<u>Map ID</u>	<u>Page</u>
TWIN TRAFFIC MARKING EPA ID:: KSR208374732	626 N 47TH ST	SW 1/8 - 1/4 (0.134 mi.)	E34	156

RCRA-VSQQ: RCRAInfo is EPA's comprehensive information system, providing access to data supporting the Resource Conservation and Recovery Act (RCRA) of 1976 and the Hazardous and Solid Waste Amendments (HSWA) of 1984. The database includes selective information on sites which generate, transport, store, treat and/or dispose of hazardous waste as defined by the Resource Conservation and Recovery Act (RCRA). Very small quantity generators (VSQGs) generate less than 100 kg of hazardous waste, or less than 1 kg of acutely hazardous waste per month.

A review of the RCRA-VSQQ list, as provided by EDR, and dated 12/04/2023 has revealed that there are 4 RCRA-VSQQ sites within approximately 0.25 miles of the target property.

<u>Equal/Higher Elevation</u>	<u>Address</u>	<u>Direction / Distance</u>	<u>Map ID</u>	<u>Page</u>
PHILLIPS PET CO 2741	4701 STATE AVE	NW 0 - 1/8 (0.031 mi.)	B19	60

EXECUTIVE SUMMARY

EPA ID:: KSD985011642				
CERTIFIED TRANSMISSI	1111 N 47TH	NNW 0 - 1/8 (0.064 mi.)	C28	103
EPA ID:: KSD981703747				
THE UNIVERSITY OF KA	4810 STATE AVE	WNW 1/8 - 1/4 (0.166 mi.)	36	164
EPA ID:: KSR543185441				
<u>Lower Elevation</u>	<u>Address</u>	<u>Direction / Distance</u>	<u>Map ID</u>	<u>Page</u>
GEONA A QOL HEALTHCA	1301 N 47TH STREET R	NNW 1/8 - 1/4 (0.173 mi.)	37	168
EPA ID:: KSR923006362				

Lists of state- and tribal hazardous waste facilities

SHWS: The State Hazardous Waste Sites records are the states' equivalent to CERCLIS. These sites may or may not already be listed on the federal CERCLIS list. Priority sites planned for cleanup using state funds (state equivalent of Superfund) are identified along with sites where cleanup will be paid for by potentially responsible parties. The data come from the Department of Health & Environment's list: Summary of Bureau of Environmental Remediation Sites in Kansas.

A review of the SHWS list, as provided by EDR, and dated 10/02/2023 has revealed that there are 2 SHWS sites within approximately 1 mile of the target property.

<u>Equal/Higher Elevation</u>	<u>Address</u>	<u>Direction / Distance</u>	<u>Map ID</u>	<u>Page</u>
MCCLINTIC DUMP SITE Activity Status: C Facility Status: Resolved Project code: C410571760	38TH STREET AND I-63	S 1/8 - 1/4 (0.125 mi.)	33	147
3101 MINNESOTA ST. Activity Status: C Facility Status: Resolved Project code: C410572439	3101 MINNESOTA ST.	E 1/2 - 1 (0.978 mi.)	48	315

Lists of state and tribal landfills and solid waste disposal facilities

SWF/LF: The Solid Waste Facilities/Landfill Sites records typically contain an inventory of solid waste disposal facilities or landfills in a particular state. The data come from the Department of Health & Environment's Directory of Sanitary Landfills, Solid Waste Transfer Stations and Collectors in Kansas.

A review of the SWF/LF list, as provided by EDR, and dated 10/09/2023 has revealed that there is 1 SWF/LF site within approximately 0.5 miles of the target property.

<u>Lower Elevation</u>	<u>Address</u>	<u>Direction / Distance</u>	<u>Map ID</u>	<u>Page</u>
FOREST VIEW LANDFILL Facility Status: Closed: post-closure care w/FA	4800 KAW DRIVE	SSW 1/4 - 1/2 (0.391 mi.)	43	208

EXECUTIVE SUMMARY

CITY DUMPS: The City Dump Cleanup Program provides funds to cities or counties for the repair of old, unused municipal dump sites. These sites primarily operated between the 1940s and the 1970s before many counties had landfills and prior to the current regulations for solid waste disposal.

A review of the CITY DUMPS list, as provided by EDR, and dated 08/21/2023 has revealed that there are 2 CITY DUMPS sites within approximately 0.5 miles of the target property.

<u>Equal/Higher Elevation</u>	<u>Address</u>	<u>Direction / Distance</u>	<u>Map ID</u>	<u>Page</u>
CITY OF KANSAS CITY-		SSW 0 - 1/8 (0.031 mi.)	18	60
CITY OF KANSAS CITY-		WSW 1/4 - 1/2 (0.400 mi.)	44	255

Lists of state and tribal leaking storage tanks

LUST: The Leaking Underground Storage Tank Incident Reports contain an inventory of reported leaking underground storage tank incidents. The data come from the Kansas Department of Environmental Protection's LUST Incident Report.

A review of the LUST list, as provided by EDR, and dated 09/25/2023 has revealed that there are 8 LUST sites within approximately 0.5 miles of the target property.

<u>Equal/Higher Elevation</u>	<u>Address</u>	<u>Direction / Distance</u>	<u>Map ID</u>	<u>Page</u>
AMOCO #2156, KANSAS Facility Id: 23330 Facility Status: Closed	4626 STATE AVE	NNW 0 - 1/8 (0.043 mi.)	C24	97
KERR-MCGEE Facility Id: 27563 Facility Status: Closed	4732 STATE AVE.	NW 0 - 1/8 (0.096 mi.)	D31	107
INDIAN SPRINGS FORD Facility Id: 26886 Facility Status: Closed	47TH STATE LINE	WNW 1/8 - 1/4 (0.174 mi.)	F39	173
VENTURE STORE V-11 Facility Id: 26477 Facility Status: Closed	4301 STATE AVE	E 1/4 - 1/2 (0.255 mi.)	41	177
SAFI CORPORATION Facility Id: 29172 Facility Status: Closed	4110 STATE AVENUE	ENE 1/4 - 1/2 (0.315 mi.)	42	196
VICKER'S #2126 Facility Id: 06423 Facility Status: Monitor	5025 STATE AVE	WNW 1/4 - 1/2 (0.402 mi.)	45	256
EUGENE WARE ELEMENTA Facility Id: 25907 Facility Status: Closed	4820 OAKLAND	NNW 1/4 - 1/2 (0.430 mi.)	46	309
HIGHLAND PARK CEMETE Facility Id: 29293 Facility Status: Closed	3801 STATE AVENUE	E 1/4 - 1/2 (0.450 mi.)	47	312

EXECUTIVE SUMMARY

Lists of state and tribal registered storage tanks

UST: The Underground Storage Tank database contains registered USTs. USTs are regulated under Subtitle I of the Resource Conservation and Recovery Act (RCRA). The data come from the Department of Health & Environment's UST (Report) Listing Including Names.

A review of the UST list, as provided by EDR, and dated 09/25/2023 has revealed that there are 4 UST sites within approximately 0.25 miles of the target property.

<u>Equal/Higher Elevation</u>	<u>Address</u>	<u>Direction / Distance</u>	<u>Map ID</u>	<u>Page</u>
MINIT MART KANSAS CI Facility Id: 28845 Tank Status: Current in Use	4701 STATE AVENUE	NW 0 - 1/8 (0.031 mi.)	B20	63
AMOCO OIL SS #2156 Facility Id: 23330 Tank Status: Permanently Out of Service	4626 STATE AVE	NNW 0 - 1/8 (0.043 mi.)	C23	75
QUICK SHOP #4 Facility Id: 27563 Tank Status: Current in Use Tank Status: Permanently Out of Service	4732 STATE AVE	NW 0 - 1/8 (0.096 mi.)	D32	108
INDIAN SPRINGS FORD Facility Id: 26886 Tank Status: Permanently Out of Service	47TH STATE LINE	WNW 1/8 - 1/4 (0.174 mi.)	F39	173

AST: The Aboveground Storage Tank database contains registered ASTs. The data come from the Department of Health & Environment's AST (Report) Listing Including Names.

A review of the AST list, as provided by EDR, and dated 09/25/2023 has revealed that there is 1 AST site within approximately 0.25 miles of the target property.

<u>Lower Elevation</u>	<u>Address</u>	<u>Direction / Distance</u>	<u>Map ID</u>	<u>Page</u>
TWIN TRAFFIC Facility Id: 46047 Tank Status: Permanently Out of Service	626 N 47TH ST	SW 1/8 - 1/4 (0.134 mi.)	E35	161

ADDITIONAL ENVIRONMENTAL RECORDS

Local Brownfield lists

US BROWNFIELDS: The EPA's listing of Brownfields properties from the Cleanups in My Community program, which provides information on Brownfields properties for which information is reported back to EPA, as well as areas served by Brownfields grant programs.

A review of the US BROWNFIELDS list, as provided by EDR, and dated 08/15/2023 has revealed that there are 2 US BROWNFIELDS sites within approximately 0.5 miles of the target property.

<u>Equal/Higher Elevation</u>	<u>Address</u>	<u>Direction / Distance</u>	<u>Map ID</u>	<u>Page</u>
910 N. 47TH ST.	910 NORTH 47TH STREE	WNW 0 - 1/8 (0.030 mi.)	17	57

EXECUTIVE SUMMARY

Cleanup Completion Date: -

4710 STATE AVENUE

4710 STATE AVENUE

NW 0 - 1/8 (0.046 mi.)

B25

99

Cleanup Completion Date: -

Other Ascertainable Records

RCRA NonGen / NLR: RCRAInfo is EPA's comprehensive information system, providing access to data supporting the Resource Conservation and Recovery Act (RCRA) of 1976 and the Hazardous and Solid Waste Amendments (HSWA) of 1984. The database includes selective information on sites which generate, transport, store, treat and/or dispose of hazardous waste as defined by the Resource Conservation and Recovery Act (RCRA). Non-Generators do not presently generate hazardous waste.

A review of the RCRA NonGen / NLR list, as provided by EDR, and dated 12/04/2023 has revealed that there are 2 RCRA NonGen / NLR sites within approximately 0.25 miles of the target property.

<u>Equal/Higher Elevation</u>	<u>Address</u>	<u>Direction / Distance</u>	<u>Map ID</u>	<u>Page</u>
AMOCO OIL SS #2156 EPA ID:: KSD984998732	4626 STATE AVE	NNW 0 - 1/8 (0.043 mi.)	C23	75
INDIAN SPRINGS FORD EPA ID:: KSD007464134	4805 STATE AVE	WNW 1/8 - 1/4 (0.174 mi.)	F38	171

US MINES: Mines Master Index File. The source of this database is the Dept. of Labor, Mine Safety and Health Administration.

A review of the US MINES list, as provided by EDR, has revealed that there is 1 US MINES site within approximately 0.25 miles of the target property.

<u>Equal/Higher Elevation</u>	<u>Address</u>	<u>Direction / Distance</u>	<u>Map ID</u>	<u>Page</u>
PRAIRIE MINING INC Database: US MINES, Date of Government Version: 08/01/2023 Mine ID:: 1400160		WSW 1/8 - 1/4 (0.178 mi.)	40	176

EDR HIGH RISK HISTORICAL RECORDS

EDR Exclusive Records

EDR Hist Auto: EDR has searched selected national collections of business directories and has collected listings of potential gas station/filling station/service station sites that were available to EDR researchers. EDR's review was limited to those categories of sources that might, in EDR's opinion, include gas station/filling station/service station establishments. The categories reviewed included, but were not limited to gas, gas station, gasoline station, filling station, auto, automobile repair, auto service station, service station, etc. This database falls within a category of information EDR classifies as "High Risk Historical Records", or HRHR. EDR's HRHR effort presents unique and sometimes proprietary data about past sites and operations that typically create environmental concerns, but may not show up in current government records searches.

A review of the EDR Hist Auto list, as provided by EDR, has revealed that there are 7 EDR Hist Auto

EXECUTIVE SUMMARY

sites within approximately 0.125 miles of the target property.

<u>Equal/Higher Elevation</u>	<u>Address</u>	<u>Direction / Distance</u>	<u>Map ID</u>	<u>Page</u>
CONOCOPHILLIPS COMPA	4701 STATE AVE	NW 0 - 1/8 (0.031 mi.)	B21	74
R P & D J INC	4626 STATE AVE	NNW 0 - 1/8 (0.043 mi.)	C22	75
MUFFLERS OF KANSAS C	4710 STATE AVE	NW 0 - 1/8 (0.046 mi.)	B26	102
LUCKYS APCO	4735 STATE AVE	NW 0 - 1/8 (0.055 mi.)	B27	102
LOW COST AT TRNSMSSN	1111 N 47TH	NNW 0 - 1/8 (0.064 mi.)	C29	105
BILLS RAINBOW SERVIC	4732 STATE AVE	NW 0 - 1/8 (0.096 mi.)	D30	106

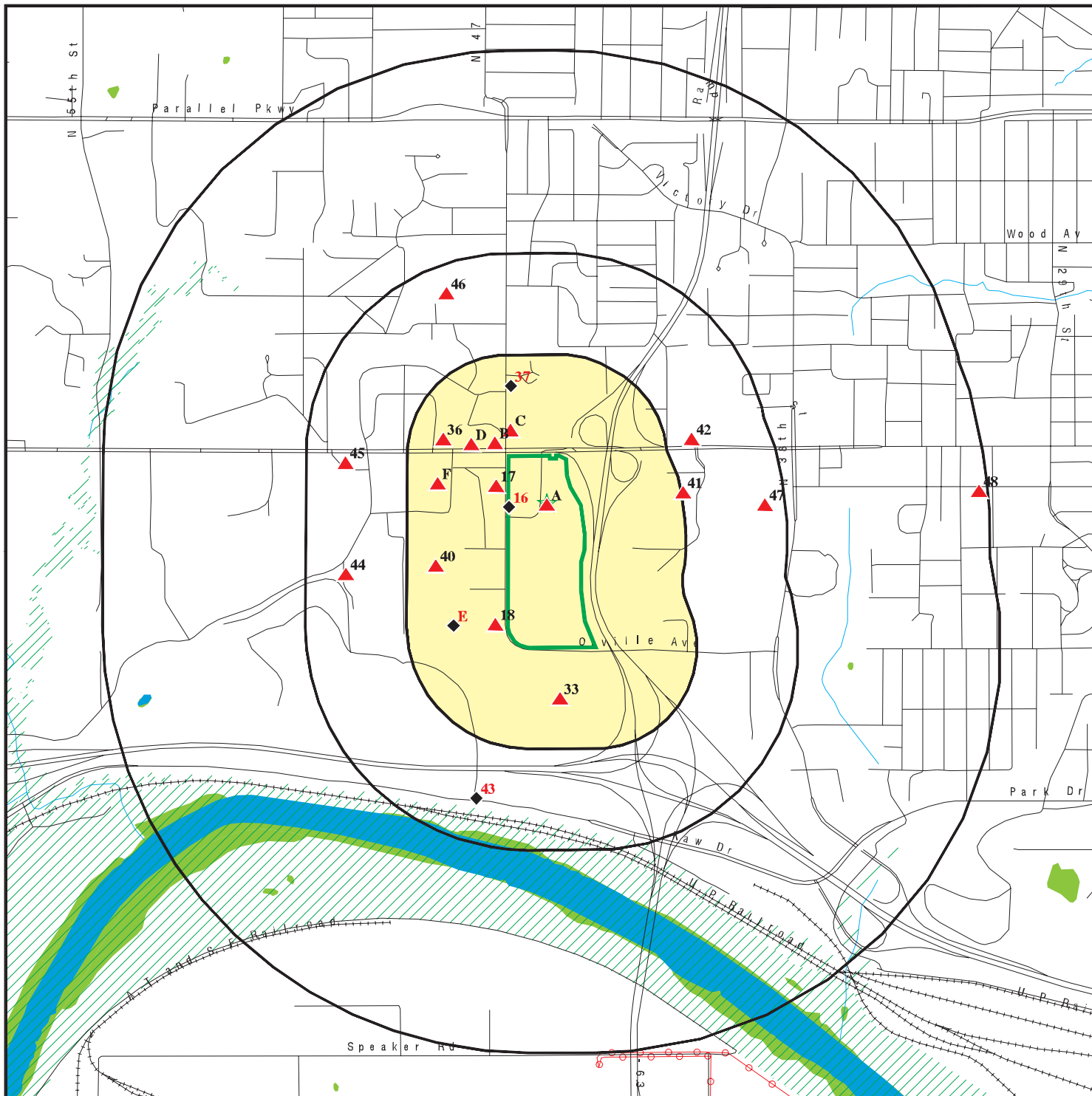
<u>Lower Elevation</u>	<u>Address</u>	<u>Direction / Distance</u>	<u>Map ID</u>	<u>Page</u>
COTTMAN TRANSMISSION	909 N 47TH ST	0 - 1/8 (0.000 mi.)	16	57

EXECUTIVE SUMMARY

Due to poor or inadequate address information, the following sites were not mapped. Count: 5 records.

<u>Site Name</u>	<u>Database(s)</u>
KCK GARAGE	SHWS
I-635 & MISSOURI RIVER BLUFF DUMP	SEMS-ARCHIVE
38TH & I-70 DUMP	SEMS-ARCHIVE
PILOT DUMP	SEMS-ARCHIVE
ATSF RAILWYA	LUST

OVERVIEW MAP - 07538154.2R



Target Property

Sites at elevations higher than or equal to the target property

Sites at elevations lower than the target property

Manufactured Gas Plants

National Priority List Sites

Dept. Defense Sites

Indian Reservations BIA

Power transmission lines

Special Flood Hazard Area (1%)

0.2% Annual Chance Flood Hazard

National Wetland Inventory

State Wetlands

Areas of Concern


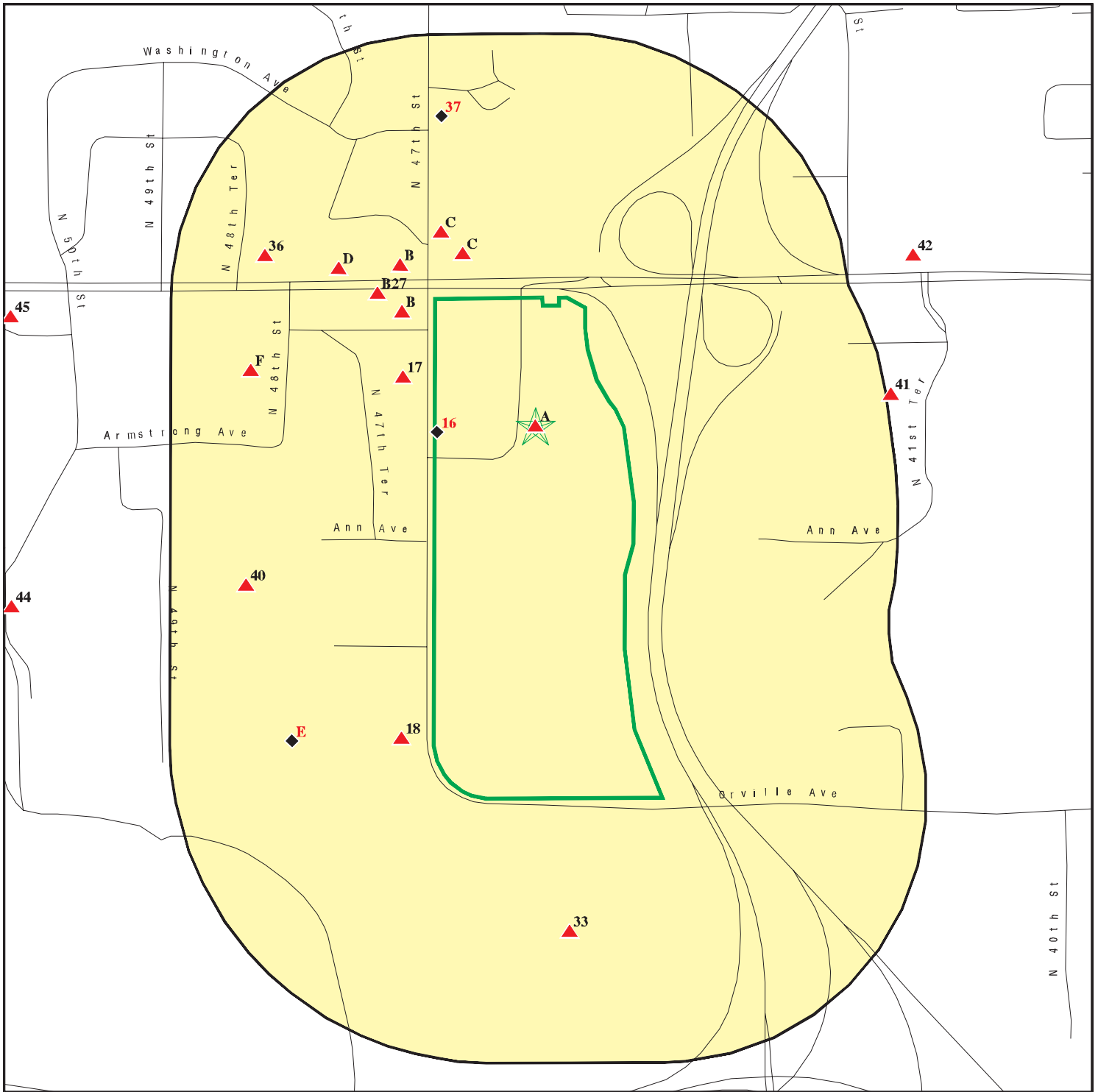


This report includes Interactive Map Layers to display and/or hide map information. The legend includes only those icons for the default map view.

SITE NAME: Former Indian Springs Mall BTA
 ADDRESS: 4601 State Avenue
 Kansas City KS 66102
 LAT/LONG: 39.114683 / 94.684621

CLIENT: Environmental Works Inc.
 CONTACT: Samantha Rosado
 INQUIRY #: 07538154.2r
 DATE: January 10, 2024 1:27 pm

DETAIL MAP - 07538154.2R



This report includes Interactive Map Layers to display and/or hide map information. The legend includes only those icons for the default map view.

SITE NAME: Former Indian Springs Mall BTA
 ADDRESS: 4601 State Avenue
 Kansas City KS 66102
 LAT/LONG: 39.114683 / 94.684621

CLIENT: Environmental Works Inc.
 CONTACT: Samantha Rosado
 INQUIRY #: 07538154.2r
 DATE: January 10, 2024 1:28 pm

MAP FINDINGS SUMMARY

Database	Search Distance (Miles)	Target Property	< 1/8	1/8 - 1/4	1/4 - 1/2	1/2 - 1	> 1	Total Plotted
STANDARD ENVIRONMENTAL RECORDS								
<i>Lists of Federal NPL (Superfund) sites</i>								
NPL	1.000		0	0	0	0	NR	0
Proposed NPL	1.000		0	0	0	0	NR	0
NPL LIENS	1.000		0	0	0	0	NR	0
<i>Lists of Federal Delisted NPL sites</i>								
Delisted NPL	1.000		0	0	0	0	NR	0
<i>Lists of Federal sites subject to CERCLA removals and CERCLA orders</i>								
FEDERAL FACILITY	0.500		0	0	0	NR	NR	0
SEMS	0.500		0	0	0	NR	NR	0
<i>Lists of Federal CERCLA sites with NFRAP</i>								
SEMS-ARCHIVE	0.500		0	0	0	NR	NR	0
<i>Lists of Federal RCRA facilities undergoing Corrective Action</i>								
CORRACTS	1.000		0	0	0	0	NR	0
<i>Lists of Federal RCRA TSD facilities</i>								
RCRA-TSDF	0.500		0	0	0	NR	NR	0
<i>Lists of Federal RCRA generators</i>								
RCRA-LQG	0.250		0	0	NR	NR	NR	0
RCRA-SQG	0.250		0	1	NR	NR	NR	1
RCRA-VSQG	0.250	2	2	2	NR	NR	NR	6
<i>Federal institutional controls / engineering controls registries</i>								
LUCIS	0.500		0	0	0	NR	NR	0
US ENG CONTROLS	0.500		0	0	0	NR	NR	0
US INST CONTROLS	0.500		0	0	0	NR	NR	0
<i>Federal ERNS list</i>								
ERNS	0.001		0	NR	NR	NR	NR	0
<i>Lists of state- and tribal hazardous waste facilities</i>								
SHWS	1.000		0	1	0	1	NR	2
<i>Lists of state and tribal landfills and solid waste disposal facilities</i>								
SWF/LF	0.500		0	0	1	NR	NR	1
CITY DUMPS	0.500		1	0	1	NR	NR	2
<i>Lists of state and tribal leaking storage tanks</i>								
LUST	0.500	3	2	1	5	NR	NR	11

MAP FINDINGS SUMMARY

Database	Search Distance (Miles)	Target Property	< 1/8	1/8 - 1/4	1/4 - 1/2	1/2 - 1	> 1	Total Plotted
LAST	0.500		0	0	0	NR	NR	0
INDIAN LUST	0.500		0	0	0	NR	NR	0
<i>Lists of state and tribal registered storage tanks</i>								
FEMA UST	0.250		0	0	NR	NR	NR	0
UST	0.250	3	3	1	NR	NR	NR	7
AST	0.250	1	0	1	NR	NR	NR	2
INDIAN UST	0.250		0	0	NR	NR	NR	0
<i>State and tribal institutional control / engineering control registries</i>								
INST CONTROL	0.500		0	0	0	NR	NR	0
<i>Lists of state and tribal voluntary cleanup sites</i>								
VCP	0.500		0	0	0	NR	NR	0
INDIAN VCP	0.500		0	0	0	NR	NR	0
<i>Lists of state and tribal brownfield sites</i>								
BROWNFIELDS	0.500		0	0	0	NR	NR	0
<u>ADDITIONAL ENVIRONMENTAL RECORDS</u>								
<i>Local Brownfield lists</i>								
US BROWNFIELDS	0.500	1	2	0	0	NR	NR	3
<i>Local Lists of Landfill / Solid Waste Disposal Sites</i>								
INDIAN ODI	0.500		0	0	0	NR	NR	0
DEBRIS REGION 9	0.500		0	0	0	NR	NR	0
ODI	0.500		0	0	0	NR	NR	0
IHS OPEN DUMPS	0.500		0	0	0	NR	NR	0
<i>Local Lists of Hazardous waste / Contaminated Sites</i>								
US HIST CDL	0.001		0	NR	NR	NR	NR	0
AOCONCERN	1.000		0	0	0	0	NR	0
CDL	0.001		0	NR	NR	NR	NR	0
US CDL	0.001		0	NR	NR	NR	NR	0
<i>Local Land Records</i>								
LIENS 2	0.001		0	NR	NR	NR	NR	0
<i>Records of Emergency Release Reports</i>								
HMIRS	0.001		0	NR	NR	NR	NR	0
SPILLS	0.001		0	NR	NR	NR	NR	0
<i>Other Ascertainable Records</i>								
RCRA NonGen / NLR	0.250	2	1	1	NR	NR	NR	4
FUDS	1.000		0	0	0	0	NR	0
DOD	1.000		0	0	0	0	NR	0

MAP FINDINGS SUMMARY

Database	Search Distance (Miles)	Target Property	< 1/8	1/8 - 1/4	1/4 - 1/2	1/2 - 1	> 1	Total Plotted
SCRD DRYCLEANERS	0.500		0	0	0	NR	NR	0
US FIN ASSUR	0.001		0	NR	NR	NR	NR	0
EPA WATCH LIST	0.001		0	NR	NR	NR	NR	0
2020 COR ACTION	0.250		0	0	NR	NR	NR	0
TSCA	0.001		0	NR	NR	NR	NR	0
TRIS	0.001		0	NR	NR	NR	NR	0
SSTS	0.001		0	NR	NR	NR	NR	0
ROD	1.000		0	0	0	0	NR	0
RMP	0.001		0	NR	NR	NR	NR	0
RAATS	0.001		0	NR	NR	NR	NR	0
PRP	0.001		0	NR	NR	NR	NR	0
PADS	0.001		0	NR	NR	NR	NR	0
ICIS	0.001		0	NR	NR	NR	NR	0
FTTS	0.001		0	NR	NR	NR	NR	0
MLTS	0.001		0	NR	NR	NR	NR	0
COAL ASH DOE	0.001		0	NR	NR	NR	NR	0
COAL ASH EPA	0.500		0	0	0	NR	NR	0
PCB TRANSFORMER	0.001		0	NR	NR	NR	NR	0
RADINFO	0.001		0	NR	NR	NR	NR	0
HIST FTTS	0.001		0	NR	NR	NR	NR	0
DOT OPS	0.001		0	NR	NR	NR	NR	0
CONSENT	1.000		0	0	0	0	NR	0
INDIAN RESERV	1.000		0	0	0	0	NR	0
FUSRAP	1.000		0	0	0	0	NR	0
UMTRA	0.500		0	0	0	NR	NR	0
LEAD SMELTERS	0.001		0	NR	NR	NR	NR	0
US AIRS	0.001		0	NR	NR	NR	NR	0
US MINES	0.250		0	1	NR	NR	NR	1
ABANDONED MINES	0.250		0	0	NR	NR	NR	0
MINES MRDS	0.250		0	0	NR	NR	NR	0
FINDS	0.001	6	0	NR	NR	NR	NR	6
ECHO	0.001	4	0	NR	NR	NR	NR	4
DOCKET HWC	0.001		0	NR	NR	NR	NR	0
UXO	1.000		0	0	0	0	NR	0
FUELS PROGRAM	0.250		0	0	NR	NR	NR	0
PFAS NPL	0.250		0	0	NR	NR	NR	0
PFAS FEDERAL SITES	0.250		0	0	NR	NR	NR	0
PFAS TRIS	0.250		0	0	NR	NR	NR	0
PFAS TSCA	0.250		0	0	NR	NR	NR	0
PFAS RCRA MANIFEST	0.250		0	0	NR	NR	NR	0
PFAS ATSDR	0.250		0	0	NR	NR	NR	0
PFAS WQP	0.250		0	0	NR	NR	NR	0
PFAS NPDES	0.250		0	0	NR	NR	NR	0
PFAS ECHO	0.250		0	0	NR	NR	NR	0
PFAS ECHO FIRE TRAINING	0.250		0	0	NR	NR	NR	0
PFAS PART 139 AIRPORT	0.250		0	0	NR	NR	NR	0
AQUEOUS FOAM NRC	0.250		0	0	NR	NR	NR	0
BIOSOLIDS	0.001		0	NR	NR	NR	NR	0
PFAS	0.250		0	0	NR	NR	NR	0
AIRS	0.001		0	NR	NR	NR	NR	0
COAL ASH	0.500		0	0	0	NR	NR	0

MAP FINDINGS SUMMARY

Database	Search Distance (Miles)	Target Property	< 1/8	1/8 - 1/4	1/4 - 1/2	1/2 - 1	> 1	Total Plotted
DRYCLEANERS	0.250		0	0	NR	NR	NR	0
Financial Assurance	0.001		0	NR	NR	NR	NR	0
NPDES	0.001		0	NR	NR	NR	NR	0
TIER 2	0.001		0	NR	NR	NR	NR	0
UIC	0.001		0	NR	NR	NR	NR	0
<u>EDR HIGH RISK HISTORICAL RECORDS</u>								
<i>EDR Exclusive Records</i>								
EDR MGP	1.000		0	0	0	0	NR	0
EDR Hist Auto	0.125		7	NR	NR	NR	NR	7
EDR Hist Cleaner	0.125		0	NR	NR	NR	NR	0
<u>EDR RECOVERED GOVERNMENT ARCHIVES</u>								
<i>Exclusive Recovered Govt. Archives</i>								
RGA HWS	0.001		0	NR	NR	NR	NR	0
RGA LF	0.001		0	NR	NR	NR	NR	0
RGA LUST	0.001	3	0	NR	NR	NR	NR	3
- Totals --		25	18	9	7	1	0	60

NOTES:

TP = Target Property

NR = Not Requested at this Search Distance

Sites may be listed in more than one database

Map ID
 Direction
 Distance
 Elevation

MAP FINDINGS

Site

Database(s)

EDR ID Number
 EPA ID Number

A1 **MAJOR AUTO CARE**
Target **4601 STATE AVE (B)**
Property **KANSAS CITY, KS 66102**

RCRA-VSQG **1000404499**
LUST **KSD126417567**
UST

Site 1 of 15 in cluster A

Actual:
887 ft.

RCRA Listings:	20050707
Date Form Received by Agency:	20050707
Handler Name:	Major Auto Care
Handler Address:	STATE AVE (B)
Handler City,State,Zip:	KANSAS CITY, KS 66102
EPA ID:	KSD126417567
Contact Name:	MIKE WALKER
Contact Address:	STATE AVE (B)
Contact City,State,Zip:	KANSAS CITY, KS 66102
Contact Telephone:	913-287-2400
Contact Fax:	Not reported
Contact Email:	Not reported
Contact Title:	Not reported
EPA Region:	07
Land Type:	Private
Federal Waste Generator Description:	Conditionally Exempt Small Quantity Generator
Non-Notifier:	Not reported
Biennial Report Cycle:	Not reported
Accessibility:	Not reported
Active Site Indicator:	Handler Activities
State District Owner:	Ks
State District:	04
Mailing Address:	STATE AVE (B)
Mailing City,State,Zip:	KANSAS CITY, KS 66102
Owner Name:	Major Auto Care
Owner Type:	Private
Operator Name:	Major Auto Care
Operator Type:	Private
Short-Term Generator Activity:	No
Importer Activity:	No
Mixed Waste Generator:	No
Transporter Activity:	No
Transfer Facility Activity:	No
Recycler Activity with Storage:	No
Small Quantity On-Site Burner Exemption:	No
Smelting Melting and Refining Furnace Exemption:	No
Underground Injection Control:	No
Off-Site Waste Receipt:	No
Universal Waste Indicator:	No
Universal Waste Destination Facility:	No
Federal Universal Waste:	No
Active Site State-Reg Handler:	---
Federal Facility Indicator:	Not reported
Hazardous Secondary Material Indicator:	N
Sub-Part K Indicator:	Not reported
2018 GPRC Permit Baseline:	Not on the Baseline
2018 GPRC Renewals Baseline:	Not on the Baseline
202 GPRC Corrective Action Baseline:	No
Subject to Corrective Action Universe:	No
Non-TSDFs Where RCRA CA has Been Imposed Universe:	No
Corrective Action Priority Ranking:	No NCAPS ranking
Environmental Control Indicator:	No
Institutional Control Indicator:	No

Map ID
Direction
Distance
Elevation

MAP FINDINGS

Site

Database(s)

EDR ID Number
EPA ID Number

MAJOR AUTO CARE (Continued)

1000404499

Human Exposure Controls Indicator:	N/A
Groundwater Controls Indicator:	N/A
Significant Non-Complier Universe:	No
Unaddressed Significant Non-Complier Universe:	No
Addressed Significant Non-Complier Universe:	No
Significant Non-Complier With a Compliance Schedule Universe:	No
Financial Assurance Required:	Not reported
Handler Date of Last Change:	20051020
Recognized Trader-Importer:	No
Recognized Trader-Exporter:	No
Importer of Spent Lead Acid Batteries:	No
Exporter of Spent Lead Acid Batteries:	No
Recycler Activity Without Storage:	No
Manifest Broker:	No
Sub-Part P Indicator:	No

Hazardous Waste Summary:

Waste Code:	D001
Waste Description:	Ignitable Waste

Waste Code:	D039
Waste Description:	Tetrachloroethylene

Handler - Owner Operator:

Owner/Operator Indicator:	Owner
Owner/Operator Name:	MAJOR AUTO CARE
Legal Status:	Private
Date Became Current:	20050707
Date Ended Current:	Not reported
Owner/Operator Address:	Not reported
Owner/Operator City,State,Zip:	Not reported
Owner/Operator Telephone:	Not reported
Owner/Operator Telephone Ext:	Not reported
Owner/Operator Fax:	Not reported
Owner/Operator Email:	Not reported

Owner/Operator Indicator:	Owner
Owner/Operator Name:	WARDS AUTO EXPRESS #2208
Legal Status:	Private
Date Became Current:	Not reported
Date Ended Current:	Not reported
Owner/Operator Address:	4601 STATE AVE (B)
Owner/Operator City,State,Zip:	KANSAS CITY, KS 66102
Owner/Operator Telephone:	913-596-7761
Owner/Operator Telephone Ext:	Not reported
Owner/Operator Fax:	Not reported
Owner/Operator Email:	Not reported

Owner/Operator Indicator:	Operator
Owner/Operator Name:	MAJOR AUTO CARE
Legal Status:	Private
Date Became Current:	20050707
Date Ended Current:	Not reported
Owner/Operator Address:	Not reported
Owner/Operator City,State,Zip:	Not reported

Map ID
Direction
Distance
Elevation

MAP FINDINGS

Site

Database(s)

EDR ID Number
EPA ID Number

MAJOR AUTO CARE (Continued)

1000404499

Owner/Operator Telephone: Not reported
Owner/Operator Telephone Ext: Not reported
Owner/Operator Fax: Not reported
Owner/Operator Email: Not reported

Owner/Operator Indicator: Owner
Owner/Operator Name: WARDS AUTO EXPRESS #2208
Legal Status: Private
Date Became Current: Not reported
Date Ended Current: Not reported
Owner/Operator Address: 4601 STATE AVE (B)
Owner/Operator City,State,Zip: KANSAS CITY, KS 66102
Owner/Operator Telephone: 913-596-7761
Owner/Operator Telephone Ext: Not reported
Owner/Operator Fax: Not reported
Owner/Operator Email: Not reported

Historic Generators:

Receive Date: 20040204
Handler Name: WARDS AUTO EXPRESS 2208
Federal Waste Generator Description: Not a generator, verified
State District Owner: Ks
Large Quantity Handler of Universal Waste: No
Recognized Trader Importer: No
Recognized Trader Exporter: No
Spent Lead Acid Battery Importer: No
Spent Lead Acid Battery Exporter: No
Current Record: No
Non Storage Recycler Activity: Not reported
Electronic Manifest Broker: Not reported

Receive Date: 19990430
Handler Name: WARDS AUTO EXPRESS 2208
Federal Waste Generator Description: Small Quantity Generator
State District Owner: Ks
Large Quantity Handler of Universal Waste: No
Recognized Trader Importer: No
Recognized Trader Exporter: No
Spent Lead Acid Battery Importer: No
Spent Lead Acid Battery Exporter: No
Current Record: No
Non Storage Recycler Activity: Not reported
Electronic Manifest Broker: Not reported

Receive Date: 20050707
Handler Name: MAJOR AUTO CARE
Federal Waste Generator Description: Conditionally Exempt Small Quantity Generator
State District Owner: Ks
Large Quantity Handler of Universal Waste: No
Recognized Trader Importer: No
Recognized Trader Exporter: No
Spent Lead Acid Battery Importer: No
Spent Lead Acid Battery Exporter: No
Current Record: Yes
Non Storage Recycler Activity: Not reported
Electronic Manifest Broker: Not reported

Map ID
Direction
Distance
Elevation

MAP FINDINGS

Site

Database(s)

EDR ID Number
EPA ID Number

MAJOR AUTO CARE (Continued)

1000404499

List of NAICS Codes and Descriptions:

NAICS Codes: No NAICS Codes Found

Has the Facility Received Notices of Violations:

Found Violation: No
Agency Which Determined Violation: Not reported
Violation Short Description: Not reported
Date Violation was Determined: Not reported
Actual Return to Compliance Date: Not reported
Return to Compliance Qualifier: Not reported
Violation Responsible Agency: Not reported
Scheduled Compliance Date: Not reported
Enforcement Identifier: Not reported
Date of Enforcement Action: Not reported
Enforcement Responsible Agency: Not reported
Enforcement Docket Number: Not reported
Enforcement Attorney: Not reported
Corrective Action Component: Not reported
Appeal Initiated Date: Not reported
Appeal Resolution Date: Not reported
Disposition Status Date: Not reported
Disposition Status: Not reported
Disposition Status Description: Not reported
Consent/Final Order Sequence Number: Not reported
Consent/Final Order Respondent Name: Not reported
Consent/Final Order Lead Agency: Not reported
Enforcement Type: Not reported
Enforcement Responsible Person: Not reported
Enforcement Responsible Sub-Organization: Not reported
SEP Sequence Number: Not reported
SEP Expenditure Amount: Not reported
SEP Scheduled Completion Date: Not reported
SEP Actual Date: Not reported
SEP Defaulted Date: Not reported
SEP Type: Not reported
SEP Type Description: Not reported
Proposed Amount: Not reported
Final Monetary Amount: Not reported
Paid Amount: Not reported
Final Count: Not reported
Final Amount: Not reported

Evaluation Action Summary:

Evaluation Date: 19970919
Evaluation Responsible Agency: State
Found Violation: No
Evaluation Type Description: COMPLIANCE EVALUATION INSPECTION
Evaluation Responsible Person Identifier: KSJDF
Evaluation Responsible Sub-Organization: NE
Actual Return to Compliance Date: Not reported
Scheduled Compliance Date: Not reported
Date of Request: Not reported
Date Response Received: Not reported
Request Agency: Not reported
Former Citation: Not reported

Map ID
Direction
Distance
Elevation

MAP FINDINGS

Site

Database(s)

EDR ID Number
EPA ID Number

MAJOR AUTO CARE (Continued)

1000404499

LUST:

Name: MONTGOMERY WARDS
Address: 4601 STATE
City,State,Zip: KANSAS CITY, KS
Facility ID: 27506
Site Status: Closed
Release Date: Not reported
Initial Report Date: 05/08/1991
Project Number: U4-105-00957
Project Name: Montgomery Wards
Legal Desc Section: 07
Legal Desc Township: 11S
Legal Desc Range: 25E
Discover Date: 05/08/1991
substrels: waste oil
Initial Ranking: Not reported
Current Ranking: Not reported
Facility Contact: Rick Lally
Facility Phone Number: Not reported
Facility Owner Identification number: 27505
Facility Owner: Montgomery Wards
Owner Contact Person: Not reported
Owner Address: Chicago
Owner City: Not reported
Owner State: IL
Owner Zip Code: Not reported
Owner Phone number: 312-467-3830
Contractor license number: Not reported
Contractor phone number: 816-471-6343
Leak duration (if known): Ukwn
Quantity released (if known): Not reported
Quantity recorded: Not reported
Leak Type: Spill/Overfill
Reported By: Meredith Roth
Reported by persons phone number: Not reported
Reported by person address: Nedo
Ground water Impacted (yes/no): shallow groundwater. requested monitoring wells.
Static groundwater level: Not reported
Groundwater flow direction: Not reported
District staff names: Meredith Roth
Assessment of release: 1 560 waste oil ust removed. soil in excav contam w/ waste oil. used backhoe to overexcav & dug out of contam. carter equipment ok'd to backfill excav w/ contam soil until it could be transferred to landfill.

Contamination assesement: Not reported
Extent of contamination impact: no gw encountered in this excv.
Updated information: Not reported
Invoice initiated: 19913
Invoice on going: Not reported
Invoice completetd: 19913
Release confirmed: Not reported
Emergency contact: Not reported
Enforcement action: Not reported
Cost recovery: Not reported
Cost recovery initiated: Not reported
Cost recovery initiated by: Not reported
Cost recovery completed: Not reported

Map ID
Direction
Distance
Elevation

MAP FINDINGS

Site

Database(s)

EDR ID Number
EPA ID Number

MAJOR AUTO CARE (Continued)

1000404499

Cost recovery completed by: Not reported
Application to trust fund: Not reported
Latitude: Not reported
Longitude: Not reported

UST:

Name: MONTGOMERY WARD
Facility ID: 27506
Capacity: 10000
Facility 911 Address: 4601 STATE
Facility 911 City: KANSAS CITY
Substance: Used Oil
Petroleum Flag: Yes
Facility 911 Zip: 66102
Method: KEIMS
Contact Name: Not reported
Tank Number: U004
Tank Type: U
Tank Status: Permanently Out of Service
Latitude: 39.1164
Longitude: -94.686
Filled/Removed: Removed
Material of Construction: Steel

Detail as of July 2020:

Owner ID: 27505
Facility ID: 27506
Name: MONTGOMERY WARD
Address: 4601 STATE
City,State,Zip: KANSAS CITY, KS 66102
Tank Type: U
Tank Number: 001
Tank Status: Permanently Out Of Use
Date Removed: Not reported
Installation Year: 1970
Capacity: 10000
Last Permit Printed: Not reported
Current Permit Printed: Not reported
Tank Material: Steel
Tank Internal Protection: Unknown
Tank External Protection: Unknown
Piping: Galv Steel, Fbr Ref Plstc
Petroleum Substance: Gas (Incl Alcohol)
NonPetroleum Substance: Not reported
Hazards: Fire, Chronic, Acute
Tank Empty: Not reported
Principal CERCLA Substance/Chem Abstract Service Num: 8006-61-9
Out of service Mo/Yr: Not reported
QTY Remaining in Tank: Not reported
Filled/Removed: Removed
Facility Name: MONTGOMERY WARD
Contact Name: Claire Biggs
Contact Title: Mgr.
Facility Telephone: 913-596-7758
Facility 911 Address: 4601 STATE
Facility 911 City: KANSAS CITY
Facility 911 State: KS

Map ID
Direction
Distance
Elevation

MAP FINDINGS

Site

Database(s)

EDR ID Number
EPA ID Number

MAJOR AUTO CARE (Continued)

1000404499

Facility 911 Zip: 66102
Facility City: KANSAS CITY
District: NE
Facility County: Wyandotte
Facility State: KS
Facility Zip: 66102
Latitude: 39.11638
Longitude: -94.68597
Facility Location Method: GARMIN 3 PLUS
Facility Feature: Facility Center
Facility Datum: WGS84
24 Hour Phone Number: 913-596-7758
Owner Name: MONTGOMERY WARD & CO, ATT:KALI
Owner Address: 844 N LARRABEE STREET
Owner County: COOK
Owner Replacement Name: Dennie Winfrey
Owner Replacement Title: Mgr.
Owner Telephone: 312-467-2000
Owner City: CHICAGO
Owner State: IL
Owner Zip: 60610
Owner Type: Private Or Corp.

Owner ID: 27505
Facility ID: 27506
Name: MONTGOMERY WARD
Address: 4601 STATE
City,State,Zip: KANSAS CITY, KS 66102
Tank Type: U
Tank Number: 002
Tank Status: Permanently Out Of Use
Date Removed: Not reported
Installation Year: 1970
Capacity: 10000
Last Permit Printed: Not reported
Current Permit Printed: Not reported
Tank Material: Steel
Tank Internal Protection: Unknown
Tank External Protection: Unknown
Piping: Galv Steel
Petroleum Substance: Gas (Incl Alcohol)
NonPetroleum Substance: Not reported
Hazards: Fire, Chronic, Acute
Tank Empty: Not reported
Principal CERCLA Substance/Chem Abstract Service Num: 8006-61-9
Out of service Mo/Yr: Not reported
QTY Remaining in Tank: Not reported
Filled/Removed: Removed
Facility Name: MONTGOMERY WARD
Contact Name: Claire Biggs
Contact Title: Mgr.
Facility Telephone: 913-596-7758
Facility 911 Address: 4601 STATE
Facility 911 City: KANSAS CITY
Facility 911 State: KS
Facility 911 Zip: 66102
Facility City: KANSAS CITY

Map ID
Direction
Distance
Elevation

MAP FINDINGS

Site

Database(s)

EDR ID Number
EPA ID Number

MAJOR AUTO CARE (Continued)

1000404499

District: NE
Facility County: Wyandotte
Facility State: KS
Facility Zip: 66102
Latitude: 39.11638
Longitude: -94.68597
Facility Location Method: GARMIN 3 PLUS
Facility Feature: Facility Center
Facility Datum: WGS84
24 Hour Phone Number: 913-596-7758
Owner Name: MONTGOMERY WARD & CO, ATT:KALI
Owner Address: 844 N LARRABEE STREET
Owner County: COOK
Owner Replacement Name: Dennie Winfrey
Owner Replacement Title: Mgr.
Owner Telephone: 312-467-2000
Owner City: CHICAGO
Owner State: IL
Owner Zip: 60610
Owner Type: Private Or Corp.

Owner ID: 27505
Facility ID: 27506
Name: MONTGOMERY WARD
Address: 4601 STATE
City,State,Zip: KANSAS CITY, KS 66102
Tank Type: U
Tank Number: 003
Tank Status: Permanently Out Of Use
Date Removed: Not reported
Installation Year: 1970
Capacity: 10000
Last Permit Printed: Not reported
Current Permit Printed: Not reported
Tank Material: Steel
Tank Internal Protection: Unknown
Tank External Protection: Unknown
Piping: Galv Steel, Fbr Ref Plstc
Petroleum Substance: Gas (Incl Alcohol)
NonPetroleum Substance: Not reported
Hazards: Fire, Chronic, Acute
Tank Empty: Not reported
Principal CERCLA Substance/Chem Abstract Service Num: 8006-61-9
Out of service Mo/Yr: Not reported
QTY Remaining in Tank: Not reported
Filled/Removed: Removed
Facility Name: MONTGOMERY WARD
Contact Name: Claire Biggs
Contact Title: Mgr.
Facility Telephone: 913-596-7758
Facility 911 Address: 4601 STATE
Facility 911 City: KANSAS CITY
Facility 911 State: KS
Facility 911 Zip: 66102
Facility City: KANSAS CITY
District: NE
Facility County: Wyandotte

Map ID
Direction
Distance
Elevation

MAP FINDINGS

Site

Database(s)

EDR ID Number
EPA ID Number

MAJOR AUTO CARE (Continued)

1000404499

Facility State: KS
Facility Zip: 66102
Latitude: 39.11638
Longitude: -94.68597
Facility Location Method: GARMIN 3 PLUS
Facility Feature: Facility Center
Facility Datum: WGS84
24 Hour Phone Number: 913-596-7758
Owner Name: MONTGOMERY WARD & CO, ATT:KALI
Owner Address: 844 N LARRABEE STREET
Owner County: COOK
Owner Replacement Name: Dennie Winfrey
Owner Replacement Title: Mgr.
Owner Telephone: 312-467-2000
Owner City: CHICAGO
Owner State: IL
Owner Zip: 60610
Owner Type: Private Or Corp.

Owner ID: 27505
Facility ID: 27506
Name: MONTGOMERY WARD
Address: 4601 STATE
City,State,Zip: KANSAS CITY, KS 66102
Tank Type: U
Tank Number: 004
Tank Status: Permanently Out Of Use
Date Removed: Not reported
Installation Year: 1970
Capacity: 10000
Last Permit Printed: Not reported
Current Permit Printed: Not reported
Tank Material: Steel
Tank Internal Protection: Unknown
Tank External Protection: Unknown
Piping: Galv Steel
Petroleum Substance: Used Oil
NonPetroleum Substance: Not reported
Hazards: Fire, Chronic
Tank Empty: Not reported
Principal CERCLA Substance/Chem Abstract Service Num: Not reported
Out of service Mo/Yr: Not reported
QTY Remaining in Tank: Not reported
Filled/Removed: Removed
Facility Name: MONTGOMERY WARD
Contact Name: Claire Biggs
Contact Title: Mgr.
Facility Telephone: 913-596-7758
Facility 911 Address: 4601 STATE
Facility 911 City: KANSAS CITY
Facility 911 State: KS
Facility 911 Zip: 66102
Facility City: KANSAS CITY
District: NE
Facility County: Wyandotte
Facility State: KS
Facility Zip: 66102

Map ID
Direction
Distance
Elevation

MAP FINDINGS

Site

Database(s)

EDR ID Number
EPA ID Number

MAJOR AUTO CARE (Continued)

1000404499

Latitude: 39.11638
Longitude: -94.68597
Facility Location Method: GARMIN 3 PLUS
Facility Feature: Facility Center
Facility Datum: WGS84
24 Hour Phone Number: 913-596-7758
Owner Name: MONTGOMERY WARD & CO, ATT:KALI
Owner Address: 844 N LARRABEE STREET
Owner County: COOK
Owner Replacement Name: Dennie Winfrey
Owner Replacement Title: Mgr.
Owner Telephone: 312-467-2000
Owner City: CHICAGO
Owner State: IL
Owner Zip: 60610
Owner Type: Private Or Corp.

Facility Information:

Facility ID: 27506
Name: MONTGOMERY WARD
Address: 4601 STATE
City,State,Zip: KANSAS CITY, KS 66102
Method: GPS
Latitude: 39.1164
Longitude: -94.686
District: NEDO
Facility Status: Not reported
Entity Status: Not reported
Permit UST: 0
Permit AST: 0
Expire AST: 0
Unperm AST: 0
Expire AST: 0
Unperm UST: 4
Inspection Date: Not reported
Owner Name: Not reported
Lust Count: 1

Name: MONTGOMERY WARD
Facility ID: 27506
Capacity: 10000
Facility 911 Address: 4601 STATE
Facility 911 City: KANSAS CITY
Substance: Gas (Incl Alcohol)
Petroleum Flag: Yes
Facility 911 Zip: 66102
Method: KEIMS
Contact Name: Not reported
Tank Number: U001
Tank Type: U
Tank Status: Permanently Out of Service
Latitude: 39.1164
Longitude: -94.686
Filled/Removed: Removed
Material of Construction: Steel

Map ID
Direction
Distance
Elevation

MAP FINDINGS

Site

Database(s)

EDR ID Number
EPA ID Number

MAJOR AUTO CARE (Continued)

1000404499

Detail as of July 2020:

Owner ID: 27505
Facility ID: 27506
Name: MONTGOMERY WARD
Address: 4601 STATE
City,State,Zip: KANSAS CITY, KS 66102
Tank Type: U
Tank Number: 001
Tank Status: Permanently Out Of Use
Date Removed: Not reported
Installation Year: 1970
Capacity: 10000
Last Permit Printed: Not reported
Current Permit Printed: Not reported
Tank Material: Steel
Tank Internal Protection: Unknown
Tank External Protection: Unknown
Piping: Galv Steel, Fbr Ref Plstc
Petroleum Substance: Gas (Incl Alcohol)
NonPetroleum Substance: Not reported
Hazards: Fire, Chronic, Acute
Tank Empty: Not reported
Principal CERCLA Substance/Chem Abstract Service Num: 8006-61-9
Out of service Mo/Yr: Not reported
QTY Remaining in Tank: Not reported
Filled/Removed: Removed
Facility Name: MONTGOMERY WARD
Contact Name: Claire Biggs
Contact Title: Mgr.
Facility Telephone: 913-596-7758
Facility 911 Address: 4601 STATE
Facility 911 City: KANSAS CITY
Facility 911 State: KS
Facility 911 Zip: 66102
Facility City: KANSAS CITY
District: NE
Facility County: Wyandotte
Facility State: KS
Facility Zip: 66102
Latitude: 39.11638
Longitude: -94.68597
Facility Location Method: GARMIN 3 PLUS
Facility Feature: Facility Center
Facility Datum: WGS84
24 Hour Phone Number: 913-596-7758
Owner Name: MONTGOMERY WARD & CO, ATT:KALI
Owner Address: 844 N LARRABEE STREET
Owner County: COOK
Owner Replacement Name: Dennie Winfrey
Owner Replacement Title: Mgr.
Owner Telephone: 312-467-2000
Owner City: CHICAGO
Owner State: IL
Owner Zip: 60610
Owner Type: Private Or Corp.

Owner ID: 27505

Map ID
Direction
Distance
Elevation

MAP FINDINGS

Site

Database(s)

EDR ID Number
EPA ID Number

MAJOR AUTO CARE (Continued)

1000404499

Facility ID: 27506
Name: MONTGOMERY WARD
Address: 4601 STATE
City,State,Zip: KANSAS CITY, KS 66102
Tank Type: U
Tank Number: 002
Tank Status: Permanently Out Of Use
Date Removed: Not reported
Installation Year: 1970
Capacity: 10000
Last Permit Printed: Not reported
Current Permit Printed: Not reported
Tank Material: Steel
Tank Internal Protection: Unknown
Tank External Protection: Unknown
Piping: Galv Steel
Petroleum Substance: Gas (Incl Alcohol)
NonPetroleum Substance: Not reported
Hazards: Fire, Chronic, Acute
Tank Empty: Not reported
Principal CERCLA Substance/Chem Abstract Service Num: 8006-61-9
Out of service Mo/Yr: Not reported
QTY Remaining in Tank: Not reported
Filled/Removed: Removed
Facility Name: MONTGOMERY WARD
Contact Name: Claire Biggs
Contact Title: Mgr.
Facility Telephone: 913-596-7758
Facility 911 Address: 4601 STATE
Facility 911 City: KANSAS CITY
Facility 911 State: KS
Facility 911 Zip: 66102
Facility City: KANSAS CITY
District: NE
Facility County: Wyandotte
Facility State: KS
Facility Zip: 66102
Latitude: 39.11638
Longitude: -94.68597
Facility Location Method: GARMIN 3 PLUS
Facility Feature: Facility Center
Facility Datum: WGS84
24 Hour Phone Number: 913-596-7758
Owner Name: MONTGOMERY WARD & CO, ATT:KALI
Owner Address: 844 N LARRABEE STREET
Owner County: COOK
Owner Replacement Name: Dennie Winfrey
Owner Replacement Title: Mgr.
Owner Telephone: 312-467-2000
Owner City: CHICAGO
Owner State: IL
Owner Zip: 60610
Owner Type: Private Or Corp.

Owner ID: 27505
Facility ID: 27506
Name: MONTGOMERY WARD

Map ID
Direction
Distance
Elevation

MAP FINDINGS

Site

Database(s)

EDR ID Number
EPA ID Number

MAJOR AUTO CARE (Continued)

1000404499

Address: 4601 STATE
City,State,Zip: KANSAS CITY, KS 66102
Tank Type: U
Tank Number: 003
Tank Status: Permanently Out Of Use
Date Removed: Not reported
Installation Year: 1970
Capacity: 10000
Last Permit Printed: Not reported
Current Permit Printed: Not reported
Tank Material: Steel
Tank Internal Protection: Unknown
Tank External Protection: Unknown
Piping: Galv Steel, Fbr Ref Plstc
Petroleum Substance: Gas (Incl Alcohol)
NonPetroleum Substance: Not reported
Hazards: Fire, Chronic, Acute
Tank Empty: Not reported
Principal CERCLA Substance/Chem Abstract Service Num: 8006-61-9
Out of service Mo/Yr: Not reported
QTY Remaining in Tank: Not reported
Filled/Removed: Removed
Facility Name: MONTGOMERY WARD
Contact Name: Claire Biggs
Contact Title: Mgr.
Facility Telephone: 913-596-7758
Facility 911 Address: 4601 STATE
Facility 911 City: KANSAS CITY
Facility 911 State: KS
Facility 911 Zip: 66102
Facility City: KANSAS CITY
District: NE
Facility County: Wyandotte
Facility State: KS
Facility Zip: 66102
Latitude: 39.11638
Longitude: -94.68597
Facility Location Method: GARMIN 3 PLUS
Facility Feature: Facility Center
Facility Datum: WGS84
24 Hour Phone Number: 913-596-7758
Owner Name: MONTGOMERY WARD & CO, ATT:KALI
Owner Address: 844 N LARRABEE STREET
Owner County: COOK
Owner Replacement Name: Dennie Winfrey
Owner Replacement Title: Mgr.
Owner Telephone: 312-467-2000
Owner City: CHICAGO
Owner State: IL
Owner Zip: 60610
Owner Type: Private Or Corp.

Owner ID: 27505
Facility ID: 27506
Name: MONTGOMERY WARD
Address: 4601 STATE
City,State,Zip: KANSAS CITY, KS 66102

Map ID
Direction
Distance
Elevation

MAP FINDINGS

Site

Database(s)

EDR ID Number
EPA ID Number

MAJOR AUTO CARE (Continued)

1000404499

Tank Type: U
Tank Number: 004
Tank Status: Permanently Out Of Use
Date Removed: Not reported
Installation Year: 1970
Capacity: 10000
Last Permit Printed: Not reported
Current Permit Printed: Not reported
Tank Material: Steel
Tank Internal Protection: Unknown
Tank External Protection: Unknown
Piping: Galv Steel
Petroleum Substance: Used Oil
NonPetroleum Substance: Not reported
Hazards: Fire, Chronic
Tank Empty: Not reported
Principal CERCLA Substance/Chem Abstract Service Num: Not reported
Out of service Mo/Yr: Not reported
QTY Remaining in Tank: Not reported
Filled/Removed: Removed
Facility Name: MONTGOMERY WARD
Contact Name: Claire Biggs
Contact Title: Mgr.
Facility Telephone: 913-596-7758
Facility 911 Address: 4601 STATE
Facility 911 City: KANSAS CITY
Facility 911 State: KS
Facility 911 Zip: 66102
Facility City: KANSAS CITY
District: NE
Facility County: Wyandotte
Facility State: KS
Facility Zip: 66102
Latitude: 39.11638
Longitude: -94.68597
Facility Location Method: GARMIN 3 PLUS
Facility Feature: Facility Center
Facility Datum: WGS84
24 Hour Phone Number: 913-596-7758
Owner Name: MONTGOMERY WARD & CO, ATT:KALI
Owner Address: 844 N LARRABEE STREET
Owner County: COOK
Owner Replacement Name: Dennie Winfrey
Owner Replacement Title: Mgr.
Owner Telephone: 312-467-2000
Owner City: CHICAGO
Owner State: IL
Owner Zip: 60610
Owner Type: Private Or Corp.

Facility Information:

Facility ID: 27506
Name: MONTGOMERY WARD
Address: 4601 STATE
City,State,Zip: KANSAS CITY, KS 66102
Method: GPS
Latitude: 39.1164

Map ID
Direction
Distance
Elevation

MAP FINDINGS

Site

Database(s)

EDR ID Number
EPA ID Number

MAJOR AUTO CARE (Continued)

1000404499

Longitude: -94.686
District: NEDO
Facility Status: Not reported
Entity Status: Not reported
Permit UST: 0
Permit AST: 0
Expire AST: 0
Unperm AST: 0
Expire AST: 0
Unperm UST: 4
Inspection Date: Not reported
Owner Name: Not reported
Lust Count: 1

Name: MONTGOMERY WARD
Facility ID: 27506
Capacity: 10000
Facility 911 Address: 4601 STATE
Facility 911 City: KANSAS CITY
Substance: Gas (Incl Alcohol)
Petroleum Flag: Yes
Facility 911 Zip: 66102
Method: KEIMS
Contact Name: Not reported
Tank Number: U002
Tank Type: U
Tank Status: Permanently Out of Service
Latitude: 39.1164
Longitude: -94.686
Filled/Removed: Removed
Material of Construction: Steel

Detail as of July 2020:

Owner ID: 27505
Facility ID: 27506
Name: MONTGOMERY WARD
Address: 4601 STATE
City,State,Zip: KANSAS CITY, KS 66102
Tank Type: U
Tank Number: 001
Tank Status: Permanently Out Of Use
Date Removed: Not reported
Installation Year: 1970
Capacity: 10000
Last Permit Printed: Not reported
Current Permit Printed: Not reported
Tank Material: Steel
Tank Internal Protection: Unknown
Tank External Protection: Unknown
Piping: Galv Steel, Fbr Ref Plstc
Petroleum Substance: Gas (Incl Alcohol)
NonPetroleum Substance: Not reported
Hazards: Fire, Chronic, Acute
Tank Empty: Not reported
Principal CERCLA Substance/Chem Abstract Service Num: 8006-61-9
Out of service Mo/Yr: Not reported
QTY Remaining in Tank: Not reported

Map ID
Direction
Distance
Elevation

MAP FINDINGS

Site

Database(s)

EDR ID Number
EPA ID Number

MAJOR AUTO CARE (Continued)

1000404499

Filled/Removed:	Removed
Facility Name:	MONTGOMERY WARD
Contact Name:	Claire Biggs
Contact Title:	Mgr.
Facility Telephone:	913-596-7758
Facility 911 Address:	4601 STATE
Facility 911 City:	KANSAS CITY
Facility 911 State:	KS
Facility 911 Zip:	66102
Facility City:	KANSAS CITY
District:	NE
Facility County:	Wyandotte
Facility State:	KS
Facility Zip:	66102
Latitude:	39.11638
Longitude:	-94.68597
Facility Location Method:	GARMIN 3 PLUS
Facility Feature:	Facility Center
Facility Datum:	WGS84
24 Hour Phone Number:	913-596-7758
Owner Name:	MONTGOMERY WARD & CO, ATT:KALI
Owner Address:	844 N LARRABEE STREET
Owner County:	COOK
Owner Replacement Name:	Dennie Winfrey
Owner Replacement Title:	Mgr.
Owner Telephone:	312-467-2000
Owner City:	CHICAGO
Owner State:	IL
Owner Zip:	60610
Owner Type:	Private Or Corp.
Owner ID:	27505
Facility ID:	27506
Name:	MONTGOMERY WARD
Address:	4601 STATE
City,State,Zip:	KANSAS CITY, KS 66102
Tank Type:	U
Tank Number:	002
Tank Status:	Permanently Out Of Use
Date Removed:	Not reported
Installation Year:	1970
Capacity:	10000
Last Permit Printed:	Not reported
Current Permit Printed:	Not reported
Tank Material:	Steel
Tank Internal Protection:	Unknown
Tank External Protection:	Unknown
Piping:	Galv Steel
Petroleum Substance:	Gas (Incl Alcohol)
NonPetroleum Substance:	Not reported
Hazards:	Fire, Chronic, Acute
Tank Empty:	Not reported
Principal CERCLA Substance/Chem Abstract Service Num:	8006-61-9
Out of service Mo/Yr:	Not reported
QTY Remaining in Tank:	Not reported
Filled/Removed:	Removed
Facility Name:	MONTGOMERY WARD

Map ID
Direction
Distance
Elevation

MAP FINDINGS

Site

Database(s)

EDR ID Number
EPA ID Number

MAJOR AUTO CARE (Continued)

1000404499

Contact Name: Claire Biggs
Contact Title: Mgr.
Facility Telephone: 913-596-7758
Facility 911 Address: 4601 STATE
Facility 911 City: KANSAS CITY
Facility 911 State: KS
Facility 911 Zip: 66102
Facility City: KANSAS CITY
District: NE
Facility County: Wyandotte
Facility State: KS
Facility Zip: 66102
Latitude: 39.11638
Longitude: -94.68597
Facility Location Method: GARMIN 3 PLUS
Facility Feature: Facility Center
Facility Datum: WGS84
24 Hour Phone Number: 913-596-7758
Owner Name: MONTGOMERY WARD & CO, ATT:KALI
Owner Address: 844 N LARRABEE STREET
Owner County: COOK
Owner Replacement Name: Dennie Winfrey
Owner Replacement Title: Mgr.
Owner Telephone: 312-467-2000
Owner City: CHICAGO
Owner State: IL
Owner Zip: 60610
Owner Type: Private Or Corp.

Owner ID: 27505
Facility ID: 27506
Name: MONTGOMERY WARD
Address: 4601 STATE
City,State,Zip: KANSAS CITY, KS 66102
Tank Type: U
Tank Number: 003
Tank Status: Permanently Out Of Use
Date Removed: Not reported
Installation Year: 1970
Capacity: 10000
Last Permit Printed: Not reported
Current Permit Printed: Not reported
Tank Material: Steel
Tank Internal Protection: Unknown
Tank External Protection: Unknown
Piping: Galv Steel, Fbr Ref Plstc
Petroleum Substance: Gas (Incl Alcohol)
NonPetroleum Substance: Not reported
Hazards: Fire, Chronic, Acute
Tank Empty: Not reported
Principal CERCLA Substance/Chem Abstract Service Num: 8006-61-9
Out of service Mo/Yr: Not reported
QTY Remaining in Tank: Not reported
Filled/Removed: Removed
Facility Name: MONTGOMERY WARD
Contact Name: Claire Biggs
Contact Title: Mgr.

Map ID
Direction
Distance
Elevation

MAP FINDINGS

Site

Database(s)

EDR ID Number
EPA ID Number

MAJOR AUTO CARE (Continued)

1000404499

Facility Telephone: 913-596-7758
Facility 911 Address: 4601 STATE
Facility 911 City: KANSAS CITY
Facility 911 State: KS
Facility 911 Zip: 66102
Facility City: KANSAS CITY
District: NE
Facility County: Wyandotte
Facility State: KS
Facility Zip: 66102
Latitude: 39.11638
Longitude: -94.68597
Facility Location Method: GARMIN 3 PLUS
Facility Feature: Facility Center
Facility Datum: WGS84
24 Hour Phone Number: 913-596-7758
Owner Name: MONTGOMERY WARD & CO, ATT:KALI
Owner Address: 844 N LARRABEE STREET
Owner County: COOK
Owner Replacement Name: Dennie Winfrey
Owner Replacement Title: Mgr.
Owner Telephone: 312-467-2000
Owner City: CHICAGO
Owner State: IL
Owner Zip: 60610
Owner Type: Private Or Corp.

Owner ID: 27505
Facility ID: 27506
Name: MONTGOMERY WARD
Address: 4601 STATE
City,State,Zip: KANSAS CITY, KS 66102
Tank Type: U
Tank Number: 004
Tank Status: Permanently Out Of Use
Date Removed: Not reported
Installation Year: 1970
Capacity: 10000
Last Permit Printed: Not reported
Current Permit Printed: Not reported
Tank Material: Steel
Tank Internal Protection: Unknown
Tank External Protection: Unknown
Piping: Galv Steel
Petroleum Substance: Used Oil
NonPetroleum Substance: Not reported
Hazards: Fire, Chronic
Tank Empty: Not reported
Principal CERCLA Substance/Chem Abstract Service Num: Not reported
Out of service Mo/Yr: Not reported
QTY Remaining in Tank: Not reported
Filled/Removed: Removed
Facility Name: MONTGOMERY WARD
Contact Name: Claire Biggs
Contact Title: Mgr.
Facility Telephone: 913-596-7758
Facility 911 Address: 4601 STATE

Map ID
Direction
Distance
Elevation

MAP FINDINGS

Site

Database(s)

EDR ID Number
EPA ID Number

MAJOR AUTO CARE (Continued)

1000404499

Facility 911 City: KANSAS CITY
Facility 911 State: KS
Facility 911 Zip: 66102
Facility City: KANSAS CITY
District: NE
Facility County: Wyandotte
Facility State: KS
Facility Zip: 66102
Latitude: 39.11638
Longitude: -94.68597
Facility Location Method: GARMIN 3 PLUS
Facility Feature: Facility Center
Facility Datum: WGS84
24 Hour Phone Number: 913-596-7758
Owner Name: MONTGOMERY WARD & CO, ATT:KALI
Owner Address: 844 N LARRABEE STREET
Owner County: COOK
Owner Replacement Name: Dennie Winfrey
Owner Replacement Title: Mgr.
Owner Telephone: 312-467-2000
Owner City: CHICAGO
Owner State: IL
Owner Zip: 60610
Owner Type: Private Or Corp.

Facility Information:

Facility ID: 27506
Name: MONTGOMERY WARD
Address: 4601 STATE
City,State,Zip: KANSAS CITY, KS 66102
Method: GPS
Latitude: 39.1164
Longitude: -94.686
District: NEDO
Facility Status: Not reported
Entity Status: Not reported
Permit UST: 0
Permit AST: 0
Expire AST: 0
Unperm AST: 0
Expire AST: 0
Unperm UST: 4
Inspection Date: Not reported
Owner Name: Not reported
Lust Count: 1

Name: MONTGOMERY WARD
Facility ID: 27506
Capacity: 10000
Facility 911 Address: 4601 STATE
Facility 911 City: KANSAS CITY
Substance: Gas (Incl Alcohol)
Petroleum Flag: Yes
Facility 911 Zip: 66102
Method: KEIMS
Contact Name: Not reported

Map ID
Direction
Distance
Elevation

MAP FINDINGS

Site

Database(s)

EDR ID Number
EPA ID Number

MAJOR AUTO CARE (Continued)

1000404499

Tank Number: U003
Tank Type: U
Tank Status: Permanently Out of Service
Latitude: 39.1164
Longitude: -94.686
Filled/Removed: Removed
Material of Construction: Steel

Detail as of July 2020:

Owner ID: 27505
Facility ID: 27506
Name: MONTGOMERY WARD
Address: 4601 STATE
City,State,Zip: KANSAS CITY, KS 66102
Tank Type: U
Tank Number: 001
Tank Status: Permanently Out Of Use
Date Removed: Not reported
Installation Year: 1970
Capacity: 10000
Last Permit Printed: Not reported
Current Permit Printed: Not reported
Tank Material: Steel
Tank Internal Protection: Unknown
Tank External Protection: Unknown
Piping: Galv Steel, Fbr Ref Plstc
Petroleum Substance: Gas (Incl Alcohol)
NonPetroleum Substance: Not reported
Hazards: Fire, Chronic, Acute
Tank Empty: Not reported
Principal CERCLA Substance/Chem Abstract Service Num: 8006-61-9
Out of service Mo/Yr: Not reported
QTY Remaining in Tank: Not reported
Filled/Removed: Removed
Facility Name: MONTGOMERY WARD
Contact Name: Claire Biggs
Contact Title: Mgr.
Facility Telephone: 913-596-7758
Facility 911 Address: 4601 STATE
Facility 911 City: KANSAS CITY
Facility 911 State: KS
Facility 911 Zip: 66102
Facility City: KANSAS CITY
District: NE
Facility County: Wyandotte
Facility State: KS
Facility Zip: 66102
Latitude: 39.11638
Longitude: -94.68597
Facility Location Method: GARMIN 3 PLUS
Facility Feature: Facility Center
Facility Datum: WGS84
24 Hour Phone Number: 913-596-7758
Owner Name: MONTGOMERY WARD & CO, ATT:KALI
Owner Address: 844 N LARRABEE STREET
Owner County: COOK
Owner Replacement Name: Dennie Winfrey
Owner Replacement Title: Mgr.

Map ID
Direction
Distance
Elevation

MAP FINDINGS

Site

Database(s)

EDR ID Number
EPA ID Number

MAJOR AUTO CARE (Continued)

1000404499

Owner Telephone: 312-467-2000
Owner City: CHICAGO
Owner State: IL
Owner Zip: 60610
Owner Type: Private Or Corp.

Owner ID: 27505
Facility ID: 27506
Name: MONTGOMERY WARD
Address: 4601 STATE
City,State,Zip: KANSAS CITY, KS 66102
Tank Type: U
Tank Number: 002
Tank Status: Permanently Out Of Use
Date Removed: Not reported
Installation Year: 1970
Capacity: 10000
Last Permit Printed: Not reported
Current Permit Printed: Not reported
Tank Material: Steel
Tank Internal Protection: Unknown
Tank External Protection: Unknown
Piping: Galv Steel
Petroleum Substance: Gas (Incl Alcohol)
NonPetroleum Substance: Not reported
Hazards: Fire, Chronic, Acute
Tank Empty: Not reported
Principal CERCLA Substance/Chem Abstract Service Num: 8006-61-9
Out of service Mo/Yr: Not reported
QTY Remaining in Tank: Not reported
Filled/Removed: Removed
Facility Name: MONTGOMERY WARD
Contact Name: Claire Biggs
Contact Title: Mgr.
Facility Telephone: 913-596-7758
Facility 911 Address: 4601 STATE
Facility 911 City: KANSAS CITY
Facility 911 State: KS
Facility 911 Zip: 66102
Facility City: KANSAS CITY
District: NE
Facility County: Wyandotte
Facility State: KS
Facility Zip: 66102
Latitude: 39.11638
Longitude: -94.68597
Facility Location Method: GARMIN 3 PLUS
Facility Feature: Facility Center
Facility Datum: WGS84
24 Hour Phone Number: 913-596-7758
Owner Name: MONTGOMERY WARD & CO, ATT:KALI
Owner Address: 844 N LARRABEE STREET
Owner County: COOK
Owner Replacement Name: Dennie Winfrey
Owner Replacement Title: Mgr.
Owner Telephone: 312-467-2000
Owner City: CHICAGO

Map ID
Direction
Distance
Elevation

MAP FINDINGS

Site

Database(s)

EDR ID Number
EPA ID Number

MAJOR AUTO CARE (Continued)

1000404499

Owner State: IL
Owner Zip: 60610
Owner Type: Private Or Corp.

Owner ID: 27505
Facility ID: 27506
Name: MONTGOMERY WARD
Address: 4601 STATE
City,State,Zip: KANSAS CITY, KS 66102
Tank Type: U
Tank Number: 003
Tank Status: Permanently Out Of Use
Date Removed: Not reported
Installation Year: 1970
Capacity: 10000
Last Permit Printed: Not reported
Current Permit Printed: Not reported
Tank Material: Steel
Tank Internal Protection: Unknown
Tank External Protection: Unknown
Piping: Galv Steel, Fbr Ref Plstc
Petroleum Substance: Gas (Incl Alcohol)
NonPetroleum Substance: Not reported
Hazards: Fire, Chronic, Acute
Tank Empty: Not reported
Principal CERCLA Substance/Chem Abstract Service Num: 8006-61-9
Out of service Mo/Yr: Not reported
QTY Remaining in Tank: Not reported
Filled/Removed: Removed
Facility Name: MONTGOMERY WARD
Contact Name: Claire Biggs
Contact Title: Mgr.
Facility Telephone: 913-596-7758
Facility 911 Address: 4601 STATE
Facility 911 City: KANSAS CITY
Facility 911 State: KS
Facility 911 Zip: 66102
Facility City: KANSAS CITY
District: NE
Facility County: Wyandotte
Facility State: KS
Facility Zip: 66102
Latitude: 39.11638
Longitude: -94.68597
Facility Location Method: GARMIN 3 PLUS
Facility Feature: Facility Center
Facility Datum: WGS84
24 Hour Phone Number: 913-596-7758
Owner Name: MONTGOMERY WARD & CO, ATT:KALI
Owner Address: 844 N LARRABEE STREET
Owner County: COOK
Owner Replacement Name: Dennie Winfrey
Owner Replacement Title: Mgr.
Owner Telephone: 312-467-2000
Owner City: CHICAGO
Owner State: IL
Owner Zip: 60610

Map ID
Direction
Distance
Elevation

MAP FINDINGS

Site

Database(s)

EDR ID Number
EPA ID Number

MAJOR AUTO CARE (Continued)

1000404499

Owner Type: Private Or Corp.
Owner ID: 27505
Facility ID: 27506
Name: MONTGOMERY WARD
Address: 4601 STATE
City,State,Zip: KANSAS CITY, KS 66102
Tank Type: U
Tank Number: 004
Tank Status: Permanently Out Of Use
Date Removed: Not reported
Installation Year: 1970
Capacity: 10000
Last Permit Printed: Not reported
Current Permit Printed: Not reported
Tank Material: Steel
Tank Internal Protection: Unknown
Tank External Protection: Unknown
Piping: Galv Steel
Petroleum Substance: Used Oil
NonPetroleum Substance: Not reported
Hazards: Fire, Chronic
Tank Empty: Not reported
Principal CERCLA Substance/Chem Abstract Service Num: Not reported
Out of service Mo/Yr: Not reported
QTY Remaining in Tank: Not reported
Filled/Removed: Removed
Facility Name: MONTGOMERY WARD
Contact Name: Claire Biggs
Contact Title: Mgr.
Facility Telephone: 913-596-7758
Facility 911 Address: 4601 STATE
Facility 911 City: KANSAS CITY
Facility 911 State: KS
Facility 911 Zip: 66102
Facility City: KANSAS CITY
District: NE
Facility County: Wyandotte
Facility State: KS
Facility Zip: 66102
Latitude: 39.11638
Longitude: -94.68597
Facility Location Method: GARMIN 3 PLUS
Facility Feature: Facility Center
Facility Datum: WGS84
24 Hour Phone Number: 913-596-7758
Owner Name: MONTGOMERY WARD & CO, ATT:KALI
Owner Address: 844 N LARRABEE STREET
Owner County: COOK
Owner Replacement Name: Dennie Winfrey
Owner Replacement Title: Mgr.
Owner Telephone: 312-467-2000
Owner City: CHICAGO
Owner State: IL
Owner Zip: 60610
Owner Type: Private Or Corp.

Map ID
 Direction
 Distance
 Elevation

MAP FINDINGS

Site

Database(s)

EDR ID Number
 EPA ID Number

MAJOR AUTO CARE (Continued)

1000404499

Facility Information:

Facility ID:	27506
Name:	MONTGOMERY WARD
Address:	4601 STATE
City,State,Zip:	KANSAS CITY, KS 66102
Method:	GPS
Latitude:	39.1164
Longitude:	-94.686
District:	NEDO
Facility Status:	Not reported
Entity Status:	Not reported
Permit UST:	0
Permit AST:	0
Expire AST:	0
Unperm AST:	0
Expire AST:	0
Unperm UST:	4
Inspection Date:	Not reported
Owner Name:	Not reported
Lust Count:	1

**A2
 Target
 Property**

**OKLAHOMA INSTALLATION CO
 4601 STATE AVE (D)
 KANSAS CITY, KS 66102**

**RCRA-VSQQ
 FINDS
 ECHO**

**1004701258
 KS0000050013**

Site 2 of 15 in cluster A

**Actual:
 887 ft.**

RCRA Listings:

Date Form Received by Agency:	19931108
Handler Name:	Oklahoma Installation Co
Handler Address:	STATE AVE (D)
Handler City,State,Zip:	KANSAS CITY, KS 66102
EPA ID:	KS0000050013
Contact Name:	RANDY DILLMAN
Contact Address:	PO BOX 740
Contact City,State,Zip:	OWASSO, OK 74055
Contact Telephone:	918-272-1899
Contact Fax:	Not reported
Contact Email:	Not reported
Contact Title:	Not reported
EPA Region:	07
Land Type:	Private
Federal Waste Generator Description:	Conditionally Exempt Small Quantity Generator
Non-Notifier:	Not reported
Biennial Report Cycle:	Not reported
Accessibility:	Not reported
Active Site Indicator:	Handler Activities
State District Owner:	Ks
State District:	04
Mailing Address:	PO BOX 740
Mailing City,State,Zip:	OWASSO, OK 74055
Owner Name:	Dillards Dept Stores
Owner Type:	Private
Operator Name:	Not reported
Operator Type:	Not reported
Short-Term Generator Activity:	No

Map ID
 Direction
 Distance
 Elevation

MAP FINDINGS

Site

Database(s)

EDR ID Number
 EPA ID Number

OKLAHOMA INSTALLATION CO (Continued)

1004701258

Importer Activity:	No
Mixed Waste Generator:	No
Transporter Activity:	No
Transfer Facility Activity:	No
Recycler Activity with Storage:	No
Small Quantity On-Site Burner Exemption:	No
Smelting Melting and Refining Furnace Exemption:	No
Underground Injection Control:	No
Off-Site Waste Receipt:	No
Universal Waste Indicator:	No
Universal Waste Destination Facility:	No
Federal Universal Waste:	No
Active Site State-Reg Handler:	---
Federal Facility Indicator:	Not reported
Hazardous Secondary Material Indicator:	N
Sub-Part K Indicator:	Not reported
2018 GPRC Permit Baseline:	Not on the Baseline
2018 GPRC Renewals Baseline:	Not on the Baseline
202 GPRC Corrective Action Baseline:	No
Subject to Corrective Action Universe:	No
Non-TSDFs Where RCRA CA has Been Imposed Universe:	No
Corrective Action Priority Ranking:	No NCAPS ranking
Environmental Control Indicator:	No
Institutional Control Indicator:	No
Human Exposure Controls Indicator:	N/A
Groundwater Controls Indicator:	N/A
Significant Non-Complier Universe:	No
Unaddressed Significant Non-Complier Universe:	No
Addressed Significant Non-Complier Universe:	No
Significant Non-Complier With a Compliance Schedule Universe:	No
Financial Assurance Required:	Not reported
Handler Date of Last Change:	20021213
Recognized Trader-Importer:	No
Recognized Trader-Exporter:	No
Importer of Spent Lead Acid Batteries:	No
Exporter of Spent Lead Acid Batteries:	No
Recycler Activity Without Storage:	No
Manifest Broker:	No
Sub-Part P Indicator:	No

Hazardous Waste Summary:

Waste Code: D001
 Waste Description: Ignitable Waste

Waste Code: F003
 Waste Description: The Following Spent Nonhalogenated Solvents: Xylene, Acetone, Ethyl Acetate, Ethyl Benzene, Ethyl Ether, Methyl Isobutyl Ketone, N-Butyl Alcohol, Cyclohexanone, And Methanol; All Spent Solvent Mixtures/Blends Containing, Before Use, Only The Above Spent Nonhalogenated Solvents; And All Spent Solvent Mixtures/Blends Containing, Before Use, One Or More Of The Above Nonhalogenated Solvents, And A Total Of Ten Percent Or More (By Volume) Of One Or More Of Those Solvents Listed In F001, F002, F004, And F005; And Still Bottoms From The Recovery Of These Spent Solvents And Spent Solvent Mixtures.

Map ID
Direction
Distance
Elevation

MAP FINDINGS

Site

Database(s)

EDR ID Number
EPA ID Number

OKLAHOMA INSTALLATION CO (Continued)

1004701258

Waste Code: F005
Waste Description: The Following Spent Nonhalogenated Solvents: Toluene, Methyl Ethyl Ketone, Carbon Disulfide, Isobutanol, Pyridine, Benzene, 2-Ethoxyethanol, And 2-Nitropropane; All Spent Solvent Mixtures/Blends Containing, Before Use, A Total Of Ten Percent Or More (By Volume) Of One Or More Of The Above Nonhalogenated Solvents Or Those Solvents Listed In F001, F002, Or F004; And Still Bottoms From The Recovery Of These Spent Solvents And Spent Solvent Mixtures.

Handler - Owner Operator:
Owner/Operator Indicator: Owner
Owner/Operator Name: DILLARDS DEPT STORES
Legal Status: Private
Date Became Current: Not reported
Date Ended Current: Not reported
Owner/Operator Address: 1600 CANTRELL
Owner/Operator City,State,Zip: LITTLE ROCK, AR 72201
Owner/Operator Telephone: 501-376-5251
Owner/Operator Telephone Ext: Not reported
Owner/Operator Fax: Not reported
Owner/Operator Email: Not reported

Historic Generators:
Receive Date: 19931108
Handler Name: OKLAHOMA INSTALLATION CO
Federal Waste Generator Description: Conditionally Exempt Small Quantity Generator
State District Owner: Ks
Large Quantity Handler of Universal Waste: No
Recognized Trader Importer: No
Recognized Trader Exporter: No
Spent Lead Acid Battery Importer: No
Spent Lead Acid Battery Exporter: No
Current Record: Yes
Non Storage Recycler Activity: Not reported
Electronic Manifest Broker: Not reported

List of NAICS Codes and Descriptions:
NAICS Codes: No NAICS Codes Found

Facility Has Received Notices of Violations:
Violations: No Violations Found

Evaluation Action Summary:
Evaluations: No Evaluations Found

FINDS:
Registry ID: 110003140814

[Click Here for FRS Facility Detail Report:](#)

Environmental Interest/Information System:
The Resource Conservation and Recovery Act Information System (RCRAInfo) is EPA's comprehensive information system in support of the Resource Conservation and Recovery Act (RCRA) of 1976 and the

Map ID
Direction
Distance
Elevation

MAP FINDINGS

Site

Database(s)

EDR ID Number
EPA ID Number

OKLAHOMA INSTALLATION CO (Continued)

1004701258

Hazardous and Solid Waste Amendments (HSWA) of 1984. It tracks many types of information about generators, transporters, treaters, storers, and disposers of hazardous waste.

[Click this hyperlink](#) while viewing on your computer to access additional FINDS: detail in the EDR Site Report.

ECHO:

Envid: 1004701258
Registry ID: 110003140814
DFR URL: <http://echo.epa.gov/detailed-facility-report?fid=110003140814>
Name: OKLAHOMA INSTALLATION CO
Address: 4601 STATE AVE (D)
City,State,Zip: KANSAS CITY, KS 66102

A3 INDIAN SPRINGS SHOPPING CENTER
Target 4601 STATE AVENUE
Property KANSAS CITY, KS 66102

LUST U000199491
UST N/A

Site 3 of 15 in cluster A

Actual:
887 ft.

LUST:
Name: INDIAN SPRINGS SHOPPING CENTER
Address: 4601 STATE AVENUE
City,State,Zip: KANSAS CITY, KS
Facility ID: 29515
Site Status: **Closed**
Release Date: Not reported
Initial Report Date: 05/20/1992
Project Number: U4-105-01228
Project Name: Indian Sprngs Shopping Center
Legal Desc Section: 07
Legal Desc Township: 11S
Legal Desc Range: 25E
Discover Date: Not reported
substrels: Not reported
Initial Ranking: Not reported
Current Ranking: Not reported
Facility Contact: Chuck Harmon
Facility Phone Number: Not reported
Facility Owner Identification number: 29515
Facility Owner: Not reported
Owner Contact Person: Not reported
Owner Address: Not reported
Owner City: Not reported
Owner State: Not reported
Owner Zip Code: Not reported
Owner Phone number: Not reported
Contractor license number: Not reported
Contractor phone number: 913-621-1043
Leak duration (if known): Not reported
Quantity released (if known): 9
Quantity recorded: 9
Leak Type: Not reported
Reported By: Not reported
Reported by persons phone number: Not reported
Reported by person address: Not reported
Ground water Impacted (yes/no): clay

Map ID
Direction
Distance
Elevation

MAP FINDINGS

Site

Database(s)

EDR ID Number
EPA ID Number

INDIAN SPRINGS SHOPPING CENTER (Continued)

U000199491

Static groundwater level: Not reported
Groundwater flow direction: Not reported
District staff names: Not reported
Assessment of release: removed 1-8000 gal fuel oil ust. no contamination encountered.
Contamination assessment: Not reported
Extent of contamination impact: unknown
Updated information: Not reported
Invoice initiated: 19923
Invoice on going: Not reported
Invoice completed: 19923
Release confirmed: Not reported
Emergency contact: Not reported
Enforcement action: Not reported
Cost recovery: Not reported
Cost recovery initiated: Not reported
Cost recovery initiated by: Not reported
Cost recovery completed: Not reported
Cost recovery completed by: Not reported
Application to trust fund: Not reported
Latitude: Not reported
Longitude: Not reported

UST:

Name: INDIAN SPRINGS SHOPPING CENTER
Facility ID: 29515
Capacity: 5180
Facility 911 Address: 4601 STATE AVENUE
Facility 911 City: KANSAS CITY
Substance: #2 FUEL OIL
Petroleum Flag: No
Facility 911 Zip: 66102
Method: KEIMS
Contact Name: Not reported
Tank Number: U001
Tank Type: U
Tank Status: Permanently Out of Service
Latitude: 39.1164
Longitude: -94.686
Filled/Removed: Removed
Material of Construction: Steel

Detail as of July 2020:

Owner ID: 29515
Facility ID: 29515
Name: INDIAN SPRINGS SHOPPING CENTER
Address: 4601 STATE AVENUE
City,State,Zip: KANSAS CITY, KS 66102
Tank Type: U
Tank Number: 001
Tank Status: Permanently Out Of Use
Date Removed: 1993-08-15 00:00:00
Installation Year: 1972
Capacity: 5180
Last Permit Printed: Not reported
Current Permit Printed: Not reported
Tank Material: Steel
Tank Internal Protection: None

Map ID
Direction
Distance
Elevation

MAP FINDINGS

Site

Database(s)

EDR ID Number
EPA ID Number

INDIAN SPRINGS SHOPPING CENTER (Continued)

U000199491

Tank External Protection: Painted
Piping: Galv Steel
Petroleum Substance: Not reported
NonPetroleum Substance: Not reported
Hazards: Not reported
Tank Empty: Not reported
Principal CERCLA Substance/Chem Abstract Service Num: Not reported
Out of service Mo/Yr: 081993
QTY Remaining in Tank: Not reported
Filled/Removed: Removed
Facility Name: INDIAN SPRINGS SHOPPING CENTER
Contact Name: Jeff Fitton
Contact Title: Contact Person
Facility Telephone: 203-275-3223
Facility 911 Address: 4601 STATE AVENUE
Facility 911 City: KANSAS CITY
Facility 911 State: KS
Facility 911 Zip: 66102
Facility City: KANSAS CITY
District: NE
Facility County: Wyandotte
Facility State: KS
Facility Zip: 66102
Latitude: 39.11638
Longitude: -94.68597
Facility Location Method: GARMIN 3 PLUS
Facility Feature: Facility Center
Facility Datum: WGS84
24 Hour Phone Number: 203-275-3223
Owner Name: AETNA REALTY INVESTORS, INC.
Owner Address: 242 TRUMBULL STREET
Owner County: Not reported
Owner Replacement Name: Aetna Realty Investo
Owner Replacement Title: Owners
Owner Telephone: 203-275-3223
Owner City: HARTFORD
Owner State: CT
Owner Zip: 06156
Owner Type: Private Or Corp.

Owner ID: 29515
Facility ID: 29515
Name: INDIAN SPRINGS SHOPPING CENTER
Address: 4601 STATE AVENUE
City,State,Zip: KANSAS CITY, KS 66102
Tank Type: U
Tank Number: 002
Tank Status: Permanently Out Of Use
Date Removed: 1992-05-15 00:00:00
Installation Year: 1975
Capacity: 8800
Last Permit Printed: Not reported
Current Permit Printed: Not reported
Tank Material: Steel
Tank Internal Protection: None
Tank External Protection: Painted
Piping: Galv Steel

Map ID
Direction
Distance
Elevation

MAP FINDINGS

Site

Database(s)

EDR ID Number
EPA ID Number

INDIAN SPRINGS SHOPPING CENTER (Continued)

U000199491

Petroleum Substance: Not reported
NonPetroleum Substance: Not reported
Hazards: Not reported
Tank Empty: Not reported
Principal CERCLA Substance/Chem Abstract Service Num: Not reported
Out of service Mo/Yr: 051992
QTY Remaining in Tank: Not reported
Filled/Removed: Removed
Facility Name: INDIAN SPRINGS SHOPPING CENTER
Contact Name: Jeff Fitton
Contact Title: Contact Person
Facility Telephone: 203-275-3223
Facility 911 Address: 4601 STATE AVENUE
Facility 911 City: KANSAS CITY
Facility 911 State: KS
Facility 911 Zip: 66102
Facility City: KANSAS CITY
District: NE
Facility County: Wyandotte
Facility State: KS
Facility Zip: 66102
Latitude: 39.11638
Longitude: -94.68597
Facility Location Method: GARMIN 3 PLUS
Facility Feature: Facility Center
Facility Datum: WGS84
24 Hour Phone Number: 203-275-3223
Owner Name: AETNA REALTY INVESTORS, INC.
Owner Address: 242 TRUMBULL STREET
Owner County: Not reported
Owner Replacement Name: Aetna Realty Investo
Owner Replacement Title: Owners
Owner Telephone: 203-275-3223
Owner City: HARTFORD
Owner State: CT
Owner Zip: 06156
Owner Type: Private Or Corp.

Facility Information:

Facility ID: 29515
Name: INDIAN SPRINGS SHOPPING CENTER
Address: 4601 STATE AVENUE
City,State,Zip: KANSAS CITY, KS 66102
Method: GPS
Latitude: 39.1164
Longitude: -94.686
District: NEDO
Facility Status: Not reported
Entity Status: Not reported
Permit UST: 0
Permit AST: 0
Expire AST: 0
Unperm AST: 0
Expire AST: 0
Unperm UST: 2
Inspection Date: Not reported
Owner Name: Not reported

Map ID
Direction
Distance
Elevation

MAP FINDINGS

Site

Database(s)

EDR ID Number
EPA ID Number

INDIAN SPRINGS SHOPPING CENTER (Continued)

U000199491

Lust Count: 1

Name: INDIAN SPRINGS SHOPPING CENTER
Facility ID: 29515
Capacity: 8800
Facility 911 Address: 4601 STATE AVENUE
Facility 911 City: KANSAS CITY
Substance: #2 FUEL OIL
Petroleum Flag: No
Facility 911 Zip: 66102
Method: KEIMS
Contact Name: Not reported
Tank Number: U002
Tank Type: U
Tank Status: Permanently Out of Service
Latitude: 39.1164
Longitude: -94.686
Filled/Removed: Removed
Material of Construction: Steel

Detail as of July 2020:

Owner ID: 29515
Facility ID: 29515
Name: INDIAN SPRINGS SHOPPING CENTER
Address: 4601 STATE AVENUE
City,State,Zip: KANSAS CITY, KS 66102
Tank Type: U
Tank Number: 001
Tank Status: Permanently Out Of Use
Date Removed: 1993-08-15 00:00:00
Installation Year: 1972
Capacity: 5180
Last Permit Printed: Not reported
Current Permit Printed: Not reported
Tank Material: Steel
Tank Internal Protection: None
Tank External Protection: Painted
Piping: Galv Steel
Petroleum Substance: Not reported
NonPetroleum Substance: Not reported
Hazards: Not reported
Tank Empty: Not reported
Principal CERCLA Substance/Chem Abstract Service Num: Not reported
Out of service Mo/Yr: 081993
QTY Remaining in Tank: Not reported
Filled/Removed: Removed
Facility Name: INDIAN SPRINGS SHOPPING CENTER
Contact Name: Jeff Fitton
Contact Title: Contact Person
Facility Telephone: 203-275-3223
Facility 911 Address: 4601 STATE AVENUE
Facility 911 City: KANSAS CITY
Facility 911 State: KS
Facility 911 Zip: 66102
Facility City: KANSAS CITY
District: NE
Facility County: Wyandotte

Map ID
Direction
Distance
Elevation

MAP FINDINGS

Site

Database(s)

EDR ID Number
EPA ID Number

INDIAN SPRINGS SHOPPING CENTER (Continued)

U000199491

Facility State: KS
Facility Zip: 66102
Latitude: 39.11638
Longitude: -94.68597
Facility Location Method: GARMIN 3 PLUS
Facility Feature: Facility Center
Facility Datum: WGS84
24 Hour Phone Number: 203-275-3223
Owner Name: AETNA REALTY INVESTORS, INC.
Owner Address: 242 TRUMBULL STREET
Owner County: Not reported
Owner Replacement Name: Aetna Realty Investo
Owner Replacement Title: Owners
Owner Telephone: 203-275-3223
Owner City: HARTFORD
Owner State: CT
Owner Zip: 06156
Owner Type: Private Or Corp.

Owner ID: 29515
Facility ID: 29515
Name: INDIAN SPRINGS SHOPPING CENTER
Address: 4601 STATE AVENUE
City,State,Zip: KANSAS CITY, KS 66102
Tank Type: U
Tank Number: 002
Tank Status: Permanently Out Of Use
Date Removed: 1992-05-15 00:00:00
Installation Year: 1975
Capacity: 8800
Last Permit Printed: Not reported
Current Permit Printed: Not reported
Tank Material: Steel
Tank Internal Protection: None
Tank External Protection: Painted
Piping: Galv Steel
Petroleum Substance: Not reported
NonPetroleum Substance: Not reported
Hazards: Not reported
Tank Empty: Not reported
Principal CERCLA Substance/Chem Abstract Service Num: Not reported
Out of service Mo/Yr: 051992
QTY Remaining in Tank: Not reported
Filled/Removed: Removed
Facility Name: INDIAN SPRINGS SHOPPING CENTER
Contact Name: Jeff Fitton
Contact Title: Contact Person
Facility Telephone: 203-275-3223
Facility 911 Address: 4601 STATE AVENUE
Facility 911 City: KANSAS CITY
Facility 911 State: KS
Facility 911 Zip: 66102
Facility City: KANSAS CITY
District: NE
Facility County: Wyandotte
Facility State: KS
Facility Zip: 66102

Map ID
Direction
Distance
Elevation

MAP FINDINGS

Site

Database(s)

EDR ID Number
EPA ID Number

INDIAN SPRINGS SHOPPING CENTER (Continued)

U000199491

Latitude: 39.11638
Longitude: -94.68597
Facility Location Method: GARMIN 3 PLUS
Facility Feature: Facility Center
Facility Datum: WGS84
24 Hour Phone Number: 203-275-3223
Owner Name: AETNA REALTY INVESTORS, INC.
Owner Address: 242 TRUMBULL STREET
Owner County: Not reported
Owner Replacement Name: Aetna Realty Investo
Owner Replacement Title: Owners
Owner Telephone: 203-275-3223
Owner City: HARTFORD
Owner State: CT
Owner Zip: 06156
Owner Type: Private Or Corp.

Facility Information:

Facility ID: 29515
Name: INDIAN SPRINGS SHOPPING CENTER
Address: 4601 STATE AVENUE
City,State,Zip: KANSAS CITY, KS 66102
Method: GPS
Latitude: 39.1164
Longitude: -94.686
District: NEDO
Facility Status: Not reported
Entity Status: Not reported
Permit UST: 0
Permit AST: 0
Expire AST: 0
Unperm AST: 0
Expire AST: 0
Unperm UST: 2
Inspection Date: Not reported
Owner Name: Not reported
Lust Count: 1

A4 FIRESTONE
Target 4601 STATE AVE (A)
Property KANSAS CITY, KS 66102

RCRA NonGen / NLR 1000222817
KSD150019206

Site 4 of 15 in cluster A

Actual:
887 ft.

RCRA Listings:
Date Form Received by Agency: 20050707
Handler Name: Firestone
Handler Address: STATE AVE (A)
Handler City,State,Zip: KANSAS CITY, KS 66102
EPA ID: KSD150019206
Contact Name: JAMES KING
Contact Address: STATE AVE (A)
Contact City,State,Zip: KANSAS CITY, KS 66102
Contact Telephone: 913-287-3800
Contact Fax: Not reported
Contact Email: Not reported

Map ID
 Direction
 Distance
 Elevation

MAP FINDINGS

Site

Database(s)

EDR ID Number
 EPA ID Number

FIRESTONE (Continued)

1000222817

Contact Title:	Not reported
EPA Region:	07
Land Type:	Private
Federal Waste Generator Description:	Not a generator, verified
Non-Notifier:	Not reported
Biennial Report Cycle:	Not reported
Accessibility:	Not reported
Active Site Indicator:	Not reported
State District Owner:	Ks
State District:	04
Mailing Address:	STATE AVE (A)
Mailing City,State,Zip:	KANSAS CITY, KS 66102
Owner Name:	Firestone Tire And Rubber Company
Owner Type:	Private
Operator Name:	Not reported
Operator Type:	Not reported
Short-Term Generator Activity:	No
Importer Activity:	No
Mixed Waste Generator:	No
Transporter Activity:	No
Transfer Facility Activity:	No
Recycler Activity with Storage:	No
Small Quantity On-Site Burner Exemption:	No
Smelting Melting and Refining Furnace Exemption:	No
Underground Injection Control:	No
Off-Site Waste Receipt:	No
Universal Waste Indicator:	No
Universal Waste Destination Facility:	No
Federal Universal Waste:	No
Active Site State-Reg Handler:	---
Federal Facility Indicator:	Not reported
Hazardous Secondary Material Indicator:	NN
Sub-Part K Indicator:	Not reported
2018 GPRC Permit Baseline:	Not on the Baseline
2018 GPRC Renewals Baseline:	Not on the Baseline
202 GPRC Corrective Action Baseline:	No
Subject to Corrective Action Universe:	No
Non-TSDFs Where RCRA CA has Been Imposed Universe:	No
Corrective Action Priority Ranking:	No NCAPS ranking
Environmental Control Indicator:	No
Institutional Control Indicator:	No
Human Exposure Controls Indicator:	N/A
Groundwater Controls Indicator:	N/A
Significant Non-Complier Universe:	No
Unaddressed Significant Non-Complier Universe:	No
Addressed Significant Non-Complier Universe:	No
Significant Non-Complier With a Compliance Schedule Universe:	No
Financial Assurance Required:	Not reported
Handler Date of Last Change:	20050909
Recognized Trader-Importer:	No
Recognized Trader-Exporter:	No
Importer of Spent Lead Acid Batteries:	No
Exporter of Spent Lead Acid Batteries:	No
Recycler Activity Without Storage:	Not reported
Manifest Broker:	Not reported
Sub-Part P Indicator:	No

Map ID
Direction
Distance
Elevation

MAP FINDINGS

Site

Database(s)

EDR ID Number
EPA ID Number

FIRESTONE (Continued)

1000222817

Hazardous Waste Summary:

Waste Code: D001
Waste Description: Ignitable Waste

Waste Code: D002
Waste Description: Corrosive Waste

Handler - Owner Operator:

Owner/Operator Indicator: Owner
Owner/Operator Name: FIRESTONE TIRE AND RUBBER COMPANY
Legal Status: Private
Date Became Current: Not reported
Date Ended Current: Not reported
Owner/Operator Address: 4601 STATE AVENUE
Owner/Operator City,State,Zip: KANSAS CITY, KS 66102
Owner/Operator Telephone: 913-287-3800
Owner/Operator Telephone Ext: Not reported
Owner/Operator Fax: Not reported
Owner/Operator Email: Not reported

Owner/Operator Indicator: Owner
Owner/Operator Name: FIRESTONE TIRE AND RUBBER COMPANY
Legal Status: Private
Date Became Current: Not reported
Date Ended Current: Not reported
Owner/Operator Address: 4601 STATE AVENUE
Owner/Operator City,State,Zip: KANSAS CITY, KS 66102
Owner/Operator Telephone: 913-287-3800
Owner/Operator Telephone Ext: Not reported
Owner/Operator Fax: Not reported
Owner/Operator Email: Not reported

Owner/Operator Indicator: Owner
Owner/Operator Name: FIRESTONE TIRE AND RUBBER COMPANY
Legal Status: Private
Date Became Current: Not reported
Date Ended Current: Not reported
Owner/Operator Address: 4601 STATE AVENUE
Owner/Operator City,State,Zip: KANSAS CITY, KS 66102
Owner/Operator Telephone: 913-287-3800
Owner/Operator Telephone Ext: Not reported
Owner/Operator Fax: Not reported
Owner/Operator Email: Not reported

Historic Generators:

Receive Date: 20030918
Handler Name: FIRESTONE
Federal Waste Generator Description: Not a generator, verified
State District Owner: Ks
Large Quantity Handler of Universal Waste: No
Recognized Trader Importer: No
Recognized Trader Exporter: No
Spent Lead Acid Battery Importer: No
Spent Lead Acid Battery Exporter: No
Current Record: No
Non Storage Recycler Activity: Not reported

Map ID
 Direction
 Distance
 Elevation

MAP FINDINGS

Site

Database(s)

EDR ID Number
 EPA ID Number

FIRESTONE (Continued)

1000222817

Electronic Manifest Broker:	Not reported
Receive Date:	20050707
Handler Name:	FIRESTONE
Federal Waste Generator Description:	Not a generator, verified
State District Owner:	Ks
Large Quantity Handler of Universal Waste:	No
Recognized Trader Importer:	No
Recognized Trader Exporter:	No
Spent Lead Acid Battery Importer:	No
Spent Lead Acid Battery Exporter:	No
Current Record:	Yes
Non Storage Recycler Activity:	Not reported
Electronic Manifest Broker:	Not reported
Receive Date:	19871130
Handler Name:	FIRESTONE
Federal Waste Generator Description:	Small Quantity Generator
State District Owner:	Ks
Large Quantity Handler of Universal Waste:	No
Recognized Trader Importer:	No
Recognized Trader Exporter:	No
Spent Lead Acid Battery Importer:	No
Spent Lead Acid Battery Exporter:	No
Current Record:	No
Non Storage Recycler Activity:	Not reported
Electronic Manifest Broker:	Not reported
List of NAICS Codes and Descriptions:	
NAICS Codes:	No NAICS Codes Found
Facility Has Received Notices of Violations:	
Violations:	No Violations Found
Evaluation Action Summary:	
Evaluations:	No Evaluations Found

**A5
 Target
 Property**

**INDIAN SPRINGS
 901 NORTH 47TH STREET, 909 NORTH 47TH STREET, 4601 STATE AVE
 KANSAS CITY, KS 66102**

**US BROWNFIELDS 1015867620
 FINDS N/A**

Site 5 of 15 in cluster A

**Actual:
 887 ft.**

US BROWNFIELDS:	
Name:	INDIAN SPRINGS
Address:	901 NORTH 47TH STREET, 909 NORTH 47TH STREET, 4601 STATE AVENUE, 4600 ORVILLE AV
Recipient name:	Unified Government of Wyandotte County/Kansas City
Grant type:	Assessment
Property Number:	914507, 914508, 914509
Parcel size:	45
Latitude:	39.110827999999998
Longitude:	-94.685085999999998
Highlights:	Former Use: Currently a portion the former Indian springs mall is used by the UG for office space. The former Montgomery Wards

Map ID
 Direction
 Distance
 Elevation

MAP FINDINGS

Site

Database(s)

EDR ID Number
 EPA ID Number

INDIAN SPRINGS (Continued)

1015867620

automotive center and the bank located on parcel 914507 are vacant. The dental clinic on parvel 914507 is still occupied. The mall was constructed in the early 1970s.

Start Date:	-
Redev Completion Date:	-
Completed Date:	-
Acres Cleaned Up:	-
Cleanup Funding:	-
Cleanup Funding Source:	-
Assessment Funding:	5000
Assessment Funding Source:	-
Redevelopment Funding:	-
Redev. Funding Source:	-
Redev. Funding Entity Name:	-
Redevelopment Start Date:	-
Assessment Funding Entity:	U.S. Environmental Protection Agency
Cleanup Funding Entity:	-
Grant Type:	Hazardous & Petroleum
Accomplishment Type:	Phase I Environmental Assessment
Cooperative Agreement Number:	97711701
Start Date:	1/4/2011
Ownership Entity:	Government
Completion Date:	3/1/2011
Current Owner:	Unified Government of Wyandotte County
Cleanup Required:	U
Video Available:	-
Photo Available:	-
Institutional Controls Required:	-
IC Category Proprietary Controls:	-
IC Cat. Info. Devices:	-
IC Cat. Gov. Controls:	-
IC Cat. Enforcement Permit Tools:	-
IC in place date:	-
IC in place:	-
State/tribal program date:	-
State/tribal program ID:	-
Contaminant Found:	Not reported
Contaminant Cleanup:	Not reported
Media Affected:	Not reported
Media Cleanup:	Not reported
Num. of cleanup and re-dev. jobs:	-
Past use greenspace acreage:	-
Past use residential acreage:	-
Past use commercial acreage:	45
Past use industrial acreage:	-
Future use greenspace acreage:	-
Future use residential acreage:	-
Future use commercial acreage:	-
Future use industrial acreage:	-
Future Use: Multistory	-
Past Use: Multistory	-
Property Description:	Currently a portion the former Indian springs mall is used by the UG for office space. The former Montgomery Wards automotive center and the bank located on parcel 914507 are vacant. The dental clinic on parvel 914507 is still occupied. The mall was constructed in the early 1970s.
Below Poverty Number:	211

Map ID
 Direction
 Distance
 Elevation

MAP FINDINGS

Site

Database(s)

EDR ID Number
 EPA ID Number

INDIAN SPRINGS (Continued)

1015867620

Below Poverty Percent:	32.1599999999999
Meidan Income:	928
Meidan Income Number:	374
Meidan Income Percent:	57.0099999999999
Vacant Housing Number:	31
Vacant Housing Percent:	13.31
Unemployed Number:	42
Unemployed Percent:	6.4000000000000
Name:	INDIAN SPRINGS
Address:	901 NORTH 47TH STREET, 909 NORTH 47TH STREET, 4601 STATE AVENUE, 4600 ORVILLE AV
Recipient name:	Unified Government of Wyandotte County/Kansas City
Grant type:	Assessment
Property Number:	914507, 914508, 914509
Parcel size:	45
Latitude:	39.1108279999999998
Longitude:	-94.6850859999999998
Highlights:	Former Use: Currently a portion the former Indian springs mall is used by the UG for office space. The former Montgomery Wards automotive center and the bank located on parcel 914507 are vacant. The dental clinic on parvel 914507 is still occupied. The mall was constructed in the early 1970s.
Start Date:	-
Redev Completion Date:	-
Completed Date:	-
Acres Cleaned Up:	-
Cleanup Funding:	-
Cleanup Funding Source:	-
Assessment Funding:	20000
Assessment Funding Source:	-
Redevelopment Funding:	-
Redev. Funding Source:	-
Redev. Funding Entity Name:	-
Redevelopment Start Date:	-
Assessment Funding Entity:	U.S. Environmental Protection Agency
Cleanup Funding Entity:	-
Grant Type:	Hazardous & Petroleum
Accomplishment Type:	Phase II Environmental Assessment
Cooperative Agreement Number:	97711601
Start Date:	1/18/2012
Ownership Entity:	Government
Completion Date:	Not reported
Current Owner:	Unified Government of Wyandotte County
Cleanup Required:	U
Video Available:	-
Photo Available:	-
Institutional Controls Required:	-
IC Category Proprietary Controls:	-
IC Cat. Info. Devices:	-
IC Cat. Gov. Controls:	-
IC Cat. Enforcement Permit Tools:	-
IC in place date:	-
IC in place:	-
State/tribal program date:	-
State/tribal program ID:	-
Contaminant Found:	Not reported

Map ID
 Direction
 Distance
 Elevation

MAP FINDINGS

Site

Database(s)

EDR ID Number
 EPA ID Number

INDIAN SPRINGS (Continued)

1015867620

Contaminant Cleanup:	Not reported
Media Affected:	Not reported
Media Cleanup:	Not reported
Num. of cleanup and re-dev. jobs:	-
Past use greenspace acreage:	-
Past use residential acreage:	-
Past use commercial acreage:	45
Past use industrial acreage:	-
Future use greenspace acreage:	-
Future use residential acreage:	-
Future use commercial acreage:	-
Future use industrial acreage:	-
Future Use: Multistory	-
Past Use: Multistory	-
Property Description:	Currently a portion the former Indian springs mall is used by the UG for office space. The former Montgomery Wards automotive center and the bank located on parcel 914507 are vacant. The dental clinic on parvel 914507 is still occupied. The mall was constructed in the early 1970s.
Below Poverty Number:	211
Below Poverty Percent:	32.1599999999999
Meidan Income:	928
Meidan Income Number:	374
Meidan Income Percent:	57.0099999999999
Vacant Housing Number:	31
Vacant Housing Percent:	13.31
Unemployed Number:	42
Unemployed Percent:	6.40000000000000

FINDS:

Registry ID: 110045012008

[Click Here for FRS Facility Detail Report:](#)

Environmental Interest/Information System:

The Assessment, Cleanup and Redevelopment Exchange System (ACRES) stores information reported by EPA Brownfields grant recipients on Brownfields properties assessed or cleaned up with grant funding, as well as information on Targeted Brownfields Assessments (TBA) performed by EPA Regions.

[Click this hyperlink](#) while viewing on your computer to access additional FINDS: detail in the EDR Site Report.

A6 **TELETECH**
Target **4601 STATE AVE**
Property **KANSAS CITY, KS 66102**

FINDS 1007482504
N/A

Site 6 of 15 in cluster A

Actual:
887 ft.

FINDS:
 Registry ID: 110017602735

[Click Here for FRS Facility Detail Report:](#)

Environmental Interest/Information System:

The Kansas Facility Profiler (KS-FP) is a geographically-based data warehouse that presents information about facilities and locations of interest to the Kansas Department of Health and Environment (KDHE). It

Map ID
 Direction
 Distance
 Elevation

MAP FINDINGS

Site

Database(s)

EDR ID Number
 EPA ID Number

TELETECH (Continued)

1007482504

has in excess of twenty environmental interests which contain information on closed facilities, completed cleanups, and past operations, as well as data on current operations and activities.

[Click this hyperlink](#) while viewing on your computer to access additional FINDS: detail in the EDR Site Report.

**A7
 Target
 Property**

**INDIAN SPRINGS SHOPPING CENTER
 4601 STATE AVENUE
 KANSAS CITY, KS**

**RGA LUST S115563007
 N/A**

Site 7 of 15 in cluster A

**Actual:
 887 ft.**

RGA LUST:

2012	INDIAN SPRINGS SHOPPING CENTER	4601 STATE AVENUE
2011	INDIAN SPRINGS SHOPPING CENTER	4601 STATE AVENUE
2009	INDIAN SPRINGS SHOPPING CENTER	4601 STATE AVENUE
2008	INDIAN SPRINGS SHOPPING CENTER	4601 STATE AVENUE
2007	INDIAN SPRINGS SHOPPING CENTER	4601 STATE AVENUE
2006	INDIAN SPRINGS SHOPPING CENTER	4601 STATE AVENUE
2005	INDIAN SPRINGS SHOPPING CENTER	4601 STATE AVENUE
2004	4601 STATE AVENUE	
2003	INDIAN SPRINGS SHOPPING CENTER	4601 STATE AVENUE
2002	INDIAN SPRINGS SHOPPING CENTER	4601 STATE AVENUE
2001	INDIAN SPRINGS SHOPPING CENTER	4601 STATE AVENUE
2000	INDIAN SPRINGS SHOPPING CENTER	4601 STATE AVENUE
1999	INDIAN SPRINGS SHOPPING CENTER	4601 STATE AVENUE
1998	INDIAN SPRINGS SHOPPING CENTER	4601 STATE AVENUE
1997	INDIAN SPRINGS SHOPPING CENTER	4601 STATE AVENUE
1996	INDIAN SPRINGS SHOPPING CENTER	4601 STATE AVENUE

**A8
 Target
 Property**

**BRIDGESTONE FIRESTONE #41F3
 4601 STATE STR
 KANSAS CITY, KS 66102**

**UST U000874547
 N/A**

Site 8 of 15 in cluster A

**Actual:
 887 ft.**

UST:

Name:	BRIDGESTONE FIRESTONE #41F3
Facility ID:	29566
Capacity:	550
Facility 911 Address:	4601 STATE STR
Facility 911 City:	KANSAS CITY
Substance:	Used Oil
Petroleum Flag:	Yes
Facility 911 Zip:	66102
Method:	KEIMS
Contact Name:	Not reported
Tank Number:	U001
Tank Type:	U
Tank Status:	Permanently Out of Service
Latitude:	39.1164
Longitude:	-94.686
Filled/Removed:	Removed
Material of Construction:	Steel

Detail as of July 2020:

Owner ID:	29566
Facility ID:	29566

Map ID
Direction
Distance
Elevation

MAP FINDINGS

Site

Database(s)

EDR ID Number
EPA ID Number

BRIDGESTONE FIRESTONE #41F3 (Continued)

U000874547

Name: BRIDGESTONE FIRESTONE #41F3
Address: 4601 STATE STR
City,State,Zip: KANSAS CITY, KS 66102
Tank Type: U
Tank Number: 001
Tank Status: Permanently Out Of Use
Date Removed: 1993-04-15 00:00:00
Installation Year: 1972
Capacity: 550
Last Permit Printed: Not reported
Current Permit Printed: Not reported
Tank Material: Steel
Tank Internal Protection: None
Tank External Protection: None
Piping: Bare Steel
Petroleum Substance: Used Oil
NonPetroleum Substance: Not reported
Hazards: Fire, Chronic
Tank Empty: Not reported
Principal CERCLA Substance/Chem Abstract Service Num: Not reported
Out of service Mo/Yr: 041993
QTY Remaining in Tank: Not reported
Filled/Removed: Removed
Facility Name: BRIDGESTONE FIRESTONE #41F3
Contact Name: Joe Pitcchford
Contact Title: Store Manager
Facility Telephone: 913-287-3800
Facility 911 Address: 4601 STATE STR
Facility 911 City: KANSAS CITY
Facility 911 State: KS
Facility 911 Zip: 66102
Facility City: KANSAS CITY
District: NE
Facility County: Wyandotte
Facility State: KS
Facility Zip: 66102
Latitude: 39.11638
Longitude: -94.68597
Facility Location Method: GARMIN 3 PLUS
Facility Feature: Facility Center
Facility Datum: WGS84
24 Hour Phone Number: 913-287-3800
Owner Name: K-S CENTER L.P. % E. DRILL NEY
Owner Address: 1200 MAIN STREET, SUITE 3800
Owner County: Not reported
Owner Replacement Name: M.h. Gish
Owner Replacement Title: Firestone
Owner Telephone: 9132873800
Owner City: KANSAS CITY
Owner State: MO
Owner Zip: 64105
Owner Type: Private Or Corp.

Facility Information:

Facility ID: 29566
Name: BRIDGESTONE FIRESTONE #41F3
Address: 4601 STATE STR

Map ID
 Direction
 Distance
 Elevation

MAP FINDINGS

Site

Database(s)

EDR ID Number
 EPA ID Number

BRIDGESTONE FIRESTONE #41F3 (Continued)

U000874547

City,State,Zip:	KANSAS CITY, KS 66102
Method:	GPS
Latitude:	39.1164
Longitude:	-94.686
District:	NEDO
Facility Status:	Not reported
Entity Status:	Not reported
Permit UST:	0
Permit AST:	0
Expire AST:	0
Unperm AST:	0
Expire AST:	0
Unperm UST:	1
Inspection Date:	Not reported
Owner Name:	Not reported
Lust Count:	1

**A9
 Target
 Property**

**MONTGOMERY WARDS
 4601 STATE
 KANSAS CITY, KS**

**RGA LUST S115563009
 N/A**

Site 9 of 15 in cluster A

**Actual:
 887 ft.**

RGA LUST:			
	2012	MONTGOMERY WARDS	4601 STATE
	2011	MONTGOMERY WARDS	4601 STATE
	2009	MONTGOMERY WARDS	4601 STATE
	2008	MONTGOMERY WARDS	4601 STATE
	2007	MONTGOMERY WARDS	4601 STATE
	2006	MONTGOMERY WARDS	4601 STATE
	2005	MONTGOMERY WARDS	4601 STATE
	2004	4601 STATE	
	2003	MONTGOMERY WARDS	4601 STATE
	2002	MONTGOMERY WARDS	4601 STATE
	2001	MONTGOMERY WARDS	4601 STATE
	2000	MONTGOMERY WARDS	4601 STATE
	1999	MONTGOMERY WARDS	4601 STATE
	1998	MONTGOMERY WARDS	4601 STATE
	1997	MONTGOMERY WARDS	4601 STATE
	1996	MONTGOMERY WARDS	4601 STATE

**A10
 Target
 Property**

**FIRESTONE, KANSAS CITY
 4601 STATE STR
 KANSAS CITY, KS**

**RGA LUST S115563008
 N/A**

Site 10 of 15 in cluster A

**Actual:
 887 ft.**

RGA LUST:			
	2012	FIRESTONE, KANSAS CITY	4601 STATE STR
	2011	FIRESTONE, KANSAS CITY	4601 STATE STR
	2009	FIRESTONE, KANSAS CITY	4601 STATE STR
	2008	FIRESTONE, KANSAS CITY	4601 STATE STR
	2007	FIRESTONE, KANSAS CITY	4601 STATE STR
	2006	FIRESTONE, KANSAS CITY	4601 STATE STR
	2005	FIRESTONE, KANSAS CITY	4601 STATE STR
	2004	4601 STATE STR	

Map ID
Direction
Distance
Elevation

MAP FINDINGS

Site

Database(s)

EDR ID Number
EPA ID Number

FIRESTONE, KANSAS CITY (Continued)

S115563008

2003	FIRESTONE, KANSAS CITY	4601 STATE STR
2002	FIRESTONE, KANSAS CITY	4601 STATE STR
2001	FIRESTONE, KANSAS CITY	4601 STATE STR
2000	FIRESTONE, KANSAS CITY	4601 STATE STR
1999	FIRESTONE, KANSAS CITY	4601 STATE STR
1998	FIRESTONE, KANSAS CITY	4601 STATE STR
1997	FIRESTONE, KANSAS CITY	4601 STATE STR
1996	FIRESTONE, KANSAS CITY	4601 STATE STR

A11 **MONTGOMERY WARD**
Target **4601 STATE AVE**
Property **KANSAS CITY, KS 66102**

FINDS **1007475655**
ECHO **N/A**

Site 11 of 15 in cluster A

Actual: **FINDS:**
887 ft. Registry ID: 110017518738

[Click Here for FRS Facility Detail Report:](#)

Environmental Interest/Information System:

The Kansas Facility Profiler (KS-FP) is a geographically-based data warehouse that presents information about facilities and locations of interest to the Kansas Department of Health and Environment (KDHE). It has in excess of twenty environmental interests which contain information on closed facilities, completed cleanups, and past operations, as well as data on current operations and activities. The Resource Conservation and Recovery Act Information System (RCRAInfo) is EPA's comprehensive information system in support of the Resource Conservation and Recovery Act (RCRA) of 1976 and the Hazardous and Solid Waste Amendments (HSWA) of 1984. It tracks many types of information about generators, transporters, treaters, storers, and disposers of hazardous waste.

[Click this hyperlink](#) while viewing on your computer to access additional FINDS: detail in the EDR Site Report.

ECHO:
Envid: 1007475655
Registry ID: 110017518738
DFR URL: <http://echo.epa.gov/detailed-facility-report?fid=110017518738>
Name: MONTGOMERY WARD
Address: 4601 STATE AVE
City,State,Zip: KANSAS CITY, KS 66102

A12 **TELETECH**
Target **4601 STATE AVE**
Property **KANSAS CITY, KS 66102**

AST **A100145472**
 N/A

Site 12 of 15 in cluster A

Actual: **AST:**
887 ft. Facility ID: 43424
 Name: TELETECH
 Address: 4601 STATE AVE
 City,State,Zip: KANSAS CITY, KS 66102
 Method: GPS
 Latitude: 39.1164

Map ID
Direction
Distance
Elevation

MAP FINDINGS

Site

Database(s)

EDR ID Number
EPA ID Number

TELETECH (Continued)

A100145472

Longitude: -94.686
District: NEDO
Status: Not reported
Entity Status: Not reported
Permit UST: 0
Permit AST: 0
Expire AST: 0
Unperm AST: 1
Expire UST: 0
Unperm UST: 0
Inspection Date: Not reported
Owner Name: Not reported
Lust Count: Not reported

Facility Information:

Name: TELETECH
Facility ID: 43424
Substance: FUEL OIL
Facility 911 Address: 4601 STATE AVE
Facility 911 City: KANSAS CITY
Petroleum Flag: No
Facility 911 Zip: 66102
Capacity (Gals): 6000
Method: KEIMS
Contact Name: Not reported
Tank ID: A001
Tank Type: A
Tank Status: Permanently Out of Service
Material of Construction: Steel
Fill Remove: Removed
Latitude: 39.1164
Longitude: -94.686

Detail as of July 2020:

Owner ID: 43424
Facility ID: 43424
Name: TELETECH
Address: 4601 STATE AVE
Tank Type: A
Tank Number: 001
Tank Status: Permanently Out Of Use
Date Removed: 2003-09-01 00:00:00
Installation Year: 1999
Capacity (gallons): 6000
Last Permit Printed: 03-Jun-03
Current Permit Printed: Not reported
Material of Construction: Steel
Tank Internal Protection: None
Tank External Protection: Painted
Piping: Bare Steel
Petroleum Substance: Not reported
NonPetroleum Substance: Not reported
Hazards: Not reported
Tank Empty: Not reported
Principal CERCLA Substance/Chem Abstract Name: Not reported
Out of service Mo/Yr: 092003
QTY Remaining in Tank: 6000

Map ID
Direction
Distance
Elevation

MAP FINDINGS

Site

Database(s)

EDR ID Number
EPA ID Number

TELETECH (Continued)

A100145472

Filled Removed: Removed
Facility Name: TELETECH
Contact Name: Jim Cantwell
Contact Title: Not reported
Facility Telephone: 913-288-8661
Facility 911 Address: 4601 STATE AVE
Facility 911 City: KANSAS CITY
Facility 911 State: KS
Facility 911 Zip: 66102
Facility Address: 4601 STATE AVE
Facility City: KANSAS CITY
Facility District: NE
Facility County: Wyandotte
Facility State: KS
Facility Zip: 66102
Latitude: 39.11638
Longitude: -94.68597
Facility Location Method: GARMIN 3 PLUS
Facility Feature: Facility Center
Facility Datum: WGS84
24 Hour Phone Number: 913-288-8661
Owner Name: TELETECH
Owner Address: 4601 STATE AVE
Owner County: WYANDOTTE
Owner Replacement Name: Not reported
Owner Replacement Title: Not reported
Owner Telephone: 913-288-8661
Owner City: KANSAS CITY
Owner State: KS
Owner Zip: 66102
Owner Type: Private Or Corp.

A13 **FIRESTONE, KANSAS CITY**
Target **4601 STATE STR**
Property **KANSAS CITY, KS**

LUST **S106531348**
N/A

Site 13 of 15 in cluster A

Actual:
887 ft.

LUST:
Name: FIRESTONE, KANSAS CITY
Address: 4601 STATE STR
City,State,Zip: KANSAS CITY, KS
Facility ID: 29566
Site Status: **Closed**
Release Date: Not reported
Initial Report Date: 04/30/1993
Project Number: U4-105-01420
Project Name: Firestone
Legal Desc Section: 07
Legal Desc Township: 11S
Legal Desc Range: 25E
Discover Date: 04/29/1993
substrels: waste oil
Initial Ranking: Not reported
Current Ranking: Not reported
Facility Contact: Not reported
Facility Phone Number: Not reported

Map ID
 Direction
 Distance
 Elevation

MAP FINDINGS

Site

Database(s)

EDR ID Number
 EPA ID Number

FIRESTONE, KANSAS CITY (Continued)

S106531348

Facility Owner Identification number:	29566
Facility Owner:	Not reported
Owner Contact Person:	Not reported
Owner Address:	Not reported
Owner City:	Not reported
Owner State:	Not reported
Owner Zip Code:	Not reported
Owner Phone number:	Not reported
Contractor license number:	Not reported
Contractor phone number:	913-621-1043
Leak duration (if known):	Unkn
Quantity released (if known):	Not reported
Quantity recorded:	Not reported
Leak Type:	Spill/Overfill
Reported By:	Bob, Ryan-murphy
Reported by persons phone number:	Not reported
Reported by person address:	8774 Yates,ste 100, Colorado
Ground water Impacted (yes/no):	tight brown clay.
Static groundwater level:	0
Groundwater flow direction:	Not reported
District staff names:	Meredith Roth
Assessment of release:	1-550 gal wo ust & lines removed.backfill sand surrounding ust saturated w/wo.tight brown clay on bottom/sidewalls of exc.composite soil samples.line exc w/plastic liner after cleaned hole out.place contam soil back in exc on liner.later to landfill.
Contamination assesement:	Not reported
Extent of contamination impact:	no groundwater encountered in excavation.
Updated information:	Not reported
Invoice initiated:	19933
Invoice on going:	Not reported
Invoice completetd:	19933
Release confirmed:	19933
Emergency contact:	Not reported
Enforcement action:	Not reported
Cost recovery:	Not reported
Cost recovery initiated:	19933
Cost recovery initiated by:	Responsible Party
Cost recovery completed:	19934
Cost recovery completed by:	Responsible Party
Appplication to trust fund:	Not reported
Latitude:	Not reported
Longitude:	Not reported

A14 **MINIT LUBE #1453**
Target **4601 STATE AVE (C)**
Property **KANSAS CITY, KS 66102**

RCRA NonGen / NLR **1004704560**
FINDS **KSD984985226**
ECHO

Site 14 of 15 in cluster A

Actual:
887 ft.

RCRA Listings:	
Date Form Received by Agency:	19901019
Handler Name:	Minit Lube #1453
Handler Address:	STATE AVE (C)
Handler City,State,Zip:	KANSAS CITY, KS 66102
EPA ID:	KSD984985226
Contact Name:	RICKY NOCKS
Contact Address:	1385 W 2200 S
Contact City,State,Zip:	SALT LAKE CITY, UT 84119

Map ID
Direction
Distance
Elevation

MAP FINDINGS

Site

Database(s)

EDR ID Number
EPA ID Number

MINIT LUBE #1453 (Continued)

1004704560

Contact Telephone:	913-287-2122
Contact Fax:	Not reported
Contact Email:	Not reported
Contact Title:	Not reported
EPA Region:	07
Land Type:	Private
Federal Waste Generator Description:	Not reported
Non-Notifier:	Not reported
Biennial Report Cycle:	Not reported
Accessibility:	Not reported
Active Site Indicator:	Not reported
State District Owner:	Ks
State District:	04
Mailing Address:	W 2200 S
Mailing City,State,Zip:	SALT LAKE CITY, UT 84119
Owner Name:	Quaker State Minit Lube Inc
Owner Type:	Private
Operator Name:	Not reported
Operator Type:	Not reported
Short-Term Generator Activity:	No
Importer Activity:	No
Mixed Waste Generator:	No
Transporter Activity:	No
Transfer Facility Activity:	No
Recycler Activity with Storage:	No
Small Quantity On-Site Burner Exemption:	No
Smelting Melting and Refining Furnace Exemption:	No
Underground Injection Control:	No
Off-Site Waste Receipt:	No
Universal Waste Indicator:	No
Universal Waste Destination Facility:	No
Federal Universal Waste:	No
Active Site State-Reg Handler:	---
Federal Facility Indicator:	Not reported
Hazardous Secondary Material Indicator:	NN
Sub-Part K Indicator:	Not reported
2018 GPRC Permit Baseline:	Not on the Baseline
2018 GPRC Renewals Baseline:	Not on the Baseline
202 GPRC Corrective Action Baseline:	No
Subject to Corrective Action Universe:	No
Non-TSDFs Where RCRA CA has Been Imposed Universe:	No
Corrective Action Priority Ranking:	No NCAPS ranking
Environmental Control Indicator:	No
Institutional Control Indicator:	No
Human Exposure Controls Indicator:	N/A
Groundwater Controls Indicator:	N/A
Significant Non-Complier Universe:	No
Unaddressed Significant Non-Complier Universe:	No
Addressed Significant Non-Complier Universe:	No
Significant Non-Complier With a Compliance Schedule Universe:	No
Financial Assurance Required:	Not reported
Handler Date of Last Change:	20000916
Recognized Trader-Importer:	No
Recognized Trader-Exporter:	No
Importer of Spent Lead Acid Batteries:	No
Exporter of Spent Lead Acid Batteries:	No
Recycler Activity Without Storage:	Not reported

Map ID
Direction
Distance
Elevation

MAP FINDINGS

Site

Database(s)

EDR ID Number
EPA ID Number

MINIT LUBE #1453 (Continued)

1004704560

Manifest Broker: Not reported
Sub-Part P Indicator: No

Hazardous Waste Summary:

Waste Code: D008
Waste Description: Lead

Waste Code: D018
Waste Description: Benzene

Handler - Owner Operator:

Owner/Operator Indicator: Owner
Owner/Operator Name: QUAKER STATE MINIT LUBE INC
Legal Status: Private
Date Became Current: Not reported
Date Ended Current: Not reported
Owner/Operator Address: 4601 STATE AVE
Owner/Operator City,State,Zip: KANSAS CITY, KS 66102
Owner/Operator Telephone: 999-999-9999
Owner/Operator Telephone Ext: Not reported
Owner/Operator Fax: Not reported
Owner/Operator Email: Not reported

Historic Generators:

Receive Date: 19901019
Handler Name: MINIT LUBE #1453
Federal Waste Generator Description: Not reported
State District Owner: Ks
Large Quantity Handler of Universal Waste: No
Recognized Trader Importer: No
Recognized Trader Exporter: No
Spent Lead Acid Battery Importer: No
Spent Lead Acid Battery Exporter: No
Current Record: Yes
Non Storage Recycler Activity: Not reported
Electronic Manifest Broker: Not reported

List of NAICS Codes and Descriptions:

NAICS Codes: No NAICS Codes Found

Facility Has Received Notices of Violations:

Violations: No Violations Found

Evaluation Action Summary:

Evaluations: No Evaluations Found

FINDS:

Registry ID: 110003188023

[Click Here for FRS Facility Detail Report:](#)

Environmental Interest/Information System:

Map ID
Direction
Distance
Elevation

MAP FINDINGS

Site

Database(s)

EDR ID Number
EPA ID Number

MINIT LUBE #1453 (Continued)

1004704560

The Resource Conservation and Recovery Act Information System (RCRAInfo) is EPA's comprehensive information system in support of the Resource Conservation and Recovery Act (RCRA) of 1976 and the Hazardous and Solid Waste Amendments (HSWA) of 1984. It tracks many types of information about generators, transporters, treaters, storers, and disposers of hazardous waste.

[Click this hyperlink](#) while viewing on your computer to access additional FINDS: detail in the EDR Site Report.

ECHO:

Envid: 1004704560
Registry ID: 110003188023
DFR URL: <http://echo.epa.gov/detailed-facility-report?fid=110003188023>
Name: MINIT LUBE #1453
Address: 4601 STATE AVE (C)
City,State,Zip: KANSAS CITY, KS 66102

**A15
Target
Property**

**BRIDGESTONE FIRESTONE #41F3
4601 STATE AVENUE
KANSAS CITY, KS 66102**

**FINDS 1007470328
ECHO N/A**

Site 15 of 15 in cluster A

**Actual:
887 ft.**

FINDS:
Registry ID: 110017456028

[Click Here for FRS Facility Detail Report:](#)

Environmental Interest/Information System:

The Kansas Facility Profiler (KS-FP) is a geographically-based data warehouse that presents information about facilities and locations of interest to the Kansas Department of Health and Environment (KDHE). It has in excess of twenty environmental interests which contain information on closed facilities, completed cleanups, and past operations, as well as data on current operations and activities. The Resource Conservation and Recovery Act Information System (RCRAInfo) is EPA's comprehensive information system in support of the Resource Conservation and Recovery Act (RCRA) of 1976 and the Hazardous and Solid Waste Amendments (HSWA) of 1984. It tracks many types of information about generators, transporters, treaters, storers, and disposers of hazardous waste.

[Click this hyperlink](#) while viewing on your computer to access additional FINDS: detail in the EDR Site Report.

ECHO:

Envid: 1007470328
Registry ID: 110017456028
DFR URL: <http://echo.epa.gov/detailed-facility-report?fid=110017456028>
Name: BRIDGESTONE FIRESTONE #41F3
Address: 4601 STATE AVENUE
City,State,Zip: KANSAS CITY, KS 66102

MAP FINDINGS

Map ID
 Direction
 Distance
 Elevation

Site

Database(s)

EDR ID Number
 EPA ID Number

16 **COTTMAN TRANSMISSION CENTERS** **EDR Hist Auto** **1020181546**
909 N 47TH ST **N/A**
 < 1/8 **KANSAS CITY, KS 66102**
 1 ft.

EDR Hist Auto

Relative:
Lower

Actual:
866 ft.

Year:	Name:	Type:
2002	COTTMAN TRANSMISSION CENTERS	Automotive Transmission Repair Shops
2003	COTTMAN TRANSMISSION CENTERS	Automotive Transmission Repair Shops
2004	COTTMAN TRANSMISSION CENTERS	Automotive Transmission Repair Shops

17 **910 N. 47TH ST.** **US BROWNFIELDS** **1015867619**
WNW **910 NORTH 47TH STREET** **FINDS** **N/A**
 < 1/8 **KANSAS CITY, KS 66102**
 0.030 mi.
 159 ft.

Relative:
Higher

Actual:
907 ft.

US BROWNFIELDS:

Name:	910 N. 47TH ST.
Address:	910 NORTH 47TH STREET
Recipient name:	Unified Government of Wyandotte County/Kansas City
Grant type:	Assessment
Property Number:	916441
Parcel size:	1.54
Latitude:	39.115105999999997
Longitude:	-94.686971999999997
Highlights:	Former Use: Electronics retail store and office supply store. Also used as a blood bank
Start Date:	-
Redev Completion Date:	-
Completed Date:	-
Acres Cleaned Up:	-
Cleanup Funding:	-
Cleanup Funding Source:	-
Assessment Funding:	3000
Assessment Funding Source:	-
Redevelopment Funding:	-
Redev. Funding Source:	-
Redev. Funding Entity Name:	-
Redevelopment Start Date:	-
Assessment Funding Entity:	U.S. Environmental Protection Agency
Cleanup Funding Entity:	-
Grant Type:	Hazardous & Petroleum
Accomplishment Type:	Phase I Environmental Assessment
Cooperative Agreement Number:	97711701
Start Date:	1/3/2011
Ownership Entity:	Government
Completion Date:	3/1/2011
Current Owner:	"Unified Government of Wyandotte County/Kansas Cit
Cleanup Required:	U
Video Available:	-
Photo Available:	-
Institutional Controls Required:	-
IC Category Proprietary Controls:	-
IC Cat. Info. Devices:	-
IC Cat. Gov. Controls:	-
IC Cat. Enforcement Permit Tools:	-
IC in place date:	-
IC in place:	-

Map ID
 Direction
 Distance
 Elevation

MAP FINDINGS

Site

Database(s)

EDR ID Number
 EPA ID Number

910 N. 47TH ST. (Continued)

1015867619

State/tribal program date: -
 State/tribal program ID: -
 Contaminant Found: Not reported
 Contaminant Cleanup: Not reported
 Media Affected: Not reported
 Media Cleanup: Not reported
 Num. of cleanup and re-dev. jobs: -
 Past use greenspace acreage: -
 Past use residential acreage: -
 Past use commercial acreage: 1.54
 Past use industrial acreage: -
 Future use greenspace acreage: -
 Future use residential acreage: -
 Future use commercial acreage: -
 Future use industrial acreage: -
 Future Use: Multistory -
 Past Use: Multistory -
 Property Description: Electronics retail store and office supply store. Also used as a blood bank
 Below Poverty Number: 205
 Below Poverty Percent: 32.130000000000
 Meidan Income: 1102
 Meidan Income Number: 362
 Meidan Income Percent: 56.740000000000
 Vacant Housing Number: 29
 Vacant Housing Percent: 12.859999999999
 Unemployed Number: 41
 Unemployed Percent: 6.42999999999999

Name: 910 N. 47TH ST.
 Address: 910 NORTH 47TH STREET
 Recipient name: Unified Government of Wyandotte County/Kansas City
 Grant type: Assessment
 Property Number: 916441
 Parcel size: 1.54
 Latitude: 39.115105999999997
 Longitude: -94.686971999999997
 Highlights: Former Use: Electronics retail store and office supply store. Also used as a blood bank

Start Date: -
 Redev Completion Date: -
 Completed Date: -
 Acres Cleaned Up: -
 Cleanup Funding: -
 Cleanup Funding Source: -
 Assessment Funding: 5000
 Assessment Funding Source: -
 Redevelopment Funding: -
 Redev. Funding Source: -
 Redev. Funding Entity Name: -
 Redevelopment Start Date: -
 Assessment Funding Entity: U.S. Environmental Protection Agency
 Cleanup Funding Entity: -
 Grant Type: Hazardous & Petroleum
 Accomplishment Type: Phase II Environmental Assessment
 Cooperative Agreement Number: 97711601
 Start Date: 11/22/2011

Map ID
Direction
Distance
Elevation

MAP FINDINGS

Site

Database(s)

EDR ID Number
EPA ID Number

910 N. 47TH ST. (Continued)

1015867619

Ownership Entity:	Government
Completion Date:	Not reported
Current Owner:	"Unified Government of Wyandotte County/Kansas Cit
Cleanup Required:	U
Video Available:	-
Photo Available:	-
Institutional Controls Required:	-
IC Category Proprietary Controls:	-
IC Cat. Info. Devices:	-
IC Cat. Gov. Controls:	-
IC Cat. Enforcement Permit Tools:	-
IC in place date:	-
IC in place:	-
State/tribal program date:	-
State/tribal program ID:	-
Contaminant Found:	Not reported
Contaminant Cleanup:	Not reported
Media Affected:	Not reported
Media Cleanup:	Not reported
Num. of cleanup and re-dev. jobs:	-
Past use greenspace acreage:	-
Past use residential acreage:	-
Past use commercial acreage:	1.54
Past use industrial acreage:	-
Future use greenspace acreage:	-
Future use residential acreage:	-
Future use commercial acreage:	-
Future use industrial acreage:	-
Future Use: Multistory	-
Past Use: Multistory	-
Property Description:	Electronics retail store and office supply store. Also used as a blood bank
Below Poverty Number:	205
Below Poverty Percent:	32.130000000000
Meidan Income:	1102
Meidan Income Number:	362
Meidan Income Percent:	56.740000000000
Vacant Housing Number:	29
Vacant Housing Percent:	12.859999999999
Unemployed Number:	41
Unemployed Percent:	6.429999999999

FINDS:

Registry ID: 110045011991

[Click Here for FRS Facility Detail Report:](#)

Environmental Interest/Information System:

The Assessment, Cleanup and Redevelopment Exchange System (ACRES) stores information reported by EPA Brownfields grant recipients on Brownfields properties assessed or cleaned up with grant funding, as well as information on Targeted Brownfields Assessments (TBA) performed by EPA Regions.

[Click this hyperlink](#) while viewing on your computer to access additional FINDS: detail in the EDR Site Report.

Map ID
Direction
Distance
Elevation

MAP FINDINGS

Site

Database(s)

EDR ID Number
EPA ID Number

18
SSW
< 1/8
0.031 mi.
162 ft.

CITY OF KANSAS CITY-4001 ORVILLE (105-KC-ORV)
WYANDOTTE (County), KS

CITY DUMPS S121828498
N/A

Relative:
Higher
Actual:
933 ft.

CITY DUMPS:
Name: CITY OF KANSAS CITY-4001 ORVILLE (105-KC-ORV)
Address: Not reported
City,State,Zip: KS
1st Qtr: Not reported
2nd Qtr: Not reported
3rd Qtr: Not reported
4th Qtr: Not reported
Section: Not reported
Township: Not reported
Range: Not reported
Latitude: 39.1104
Longitude: -94.68698

B19
NW
< 1/8
0.031 mi.
165 ft.

PHILLIPS PET CO 27410
4701 STATE AVE
KANSAS CITY, KS 66102

RCRA-VSQG 1000825926
KSD985011642

Site 1 of 6 in cluster B

Relative:
Higher
Actual:
918 ft.

RCRA Listings:
Date Form Received by Agency: 20030227
Handler Name: Phillips Pet Co 27410
Handler Address: STATE AVE
Handler City,State,Zip: KANSAS CITY, KS 66102
EPA ID: KSD985011642
Contact Name: BETH EISENMANN
Contact Address: E. PEAKVIEW, #110
Contact City,State,Zip: CENTENNIAL, CO 80111
Contact Telephone: 303-649-4041
Contact Fax: Not reported
Contact Email: Not reported
Contact Title: Not reported
EPA Region: 07
Land Type: Private
Federal Waste Generator Description: Conditionally Exempt Small Quantity Generator
Non-Notifier: Not reported
Biennial Report Cycle: Not reported
Accessibility: Not reported
Active Site Indicator: Handler Activities
State District Owner: Ks
State District: 04
Mailing Address: E. PEAKVIEW, #110
Mailing City,State,Zip: CENTENNIAL, CO 80111
Owner Name: Phillips Petroleum Co
Owner Type: Private
Operator Name: Conoco/Phillips
Operator Type: Private
Short-Term Generator Activity: No
Importer Activity: No
Mixed Waste Generator: No
Transporter Activity: No
Transfer Facility Activity: No
Recycler Activity with Storage: No

Map ID
 Direction
 Distance
 Elevation

MAP FINDINGS

Site

Database(s)

EDR ID Number
 EPA ID Number

PHILLIPS PET CO 27410 (Continued)

1000825926

Small Quantity On-Site Burner Exemption:	No
Smelting Melting and Refining Furnace Exemption:	No
Underground Injection Control:	No
Off-Site Waste Receipt:	No
Universal Waste Indicator:	No
Universal Waste Destination Facility:	No
Federal Universal Waste:	No
Active Site State-Reg Handler:	---
Federal Facility Indicator:	Not reported
Hazardous Secondary Material Indicator:	N
Sub-Part K Indicator:	Not reported
2018 GPRA Permit Baseline:	Not on the Baseline
2018 GPRA Renewals Baseline:	Not on the Baseline
202 GPRA Corrective Action Baseline:	No
Subject to Corrective Action Universe:	No
Non-TSDFs Where RCRA CA has Been Imposed Universe:	No
Corrective Action Priority Ranking:	No NCAPS ranking
Environmental Control Indicator:	No
Institutional Control Indicator:	No
Human Exposure Controls Indicator:	N/A
Groundwater Controls Indicator:	N/A
Significant Non-Complier Universe:	No
Unaddressed Significant Non-Complier Universe:	No
Addressed Significant Non-Complier Universe:	No
Significant Non-Complier With a Compliance Schedule Universe:	No
Financial Assurance Required:	Not reported
Handler Date of Last Change:	20031031
Recognized Trader-Importer:	No
Recognized Trader-Exporter:	No
Importer of Spent Lead Acid Batteries:	No
Exporter of Spent Lead Acid Batteries:	No
Recycler Activity Without Storage:	No
Manifest Broker:	No
Sub-Part P Indicator:	No

Hazardous Waste Summary:

Waste Code:	D001
Waste Description:	Ignitable Waste
Waste Code:	D018
Waste Description:	Benzene

Handler - Owner Operator:

Owner/Operator Indicator:	Owner
Owner/Operator Name:	CONOCO/PHILLIPS
Legal Status:	Private
Date Became Current:	20030214
Date Ended Current:	Not reported
Owner/Operator Address:	13059 E. PEAKVIEW, #110
Owner/Operator City,State,Zip:	CENTENNIAL, CO 80111
Owner/Operator Telephone:	303-649-4041
Owner/Operator Telephone Ext:	Not reported
Owner/Operator Fax:	Not reported
Owner/Operator Email:	Not reported

Map ID
Direction
Distance
Elevation

MAP FINDINGS

Site

Database(s)

EDR ID Number
EPA ID Number

PHILLIPS PET CO 27410 (Continued)

1000825926

Owner/Operator Indicator: Owner
Owner/Operator Name: PHILLIPS PETROLEUM CO
Legal Status: Private
Date Became Current: 20030212
Date Ended Current: 20030213
Owner/Operator Address: PO BOX 2400
Owner/Operator City,State,Zip: BARTLESVILLE, OK 74005
Owner/Operator Telephone: 918-661-7439
Owner/Operator Telephone Ext: Not reported
Owner/Operator Fax: Not reported
Owner/Operator Email: Not reported

Owner/Operator Indicator: Operator
Owner/Operator Name: CONOCO/PHILLIPS
Legal Status: Private
Date Became Current: 20030214
Date Ended Current: Not reported
Owner/Operator Address: Not reported
Owner/Operator City,State,Zip: Not reported
Owner/Operator Telephone: Not reported
Owner/Operator Telephone Ext: Not reported
Owner/Operator Fax: Not reported
Owner/Operator Email: Not reported

Owner/Operator Indicator: Owner
Owner/Operator Name: PHILLIPS PETROLEUM CO
Legal Status: Private
Date Became Current: Not reported
Date Ended Current: Not reported
Owner/Operator Address: PO BOX 2400
Owner/Operator City,State,Zip: BARTLESVILLE, OK 74005
Owner/Operator Telephone: 918-661-7439
Owner/Operator Telephone Ext: Not reported
Owner/Operator Fax: Not reported
Owner/Operator Email: Not reported

Historic Generators:

Receive Date: 19920727
Handler Name: PHILLIPS PET CO 27410
Federal Waste Generator Description: Small Quantity Generator
State District Owner: Ks
Large Quantity Handler of Universal Waste: No
Recognized Trader Importer: No
Recognized Trader Exporter: No
Spent Lead Acid Battery Importer: No
Spent Lead Acid Battery Exporter: No
Current Record: No
Non Storage Recycler Activity: Not reported
Electronic Manifest Broker: Not reported

Receive Date: 20030227
Handler Name: PHILLIPS PET CO 27410
Federal Waste Generator Description: Conditionally Exempt Small Quantity Generator
State District Owner: Ks
Large Quantity Handler of Universal Waste: No
Recognized Trader Importer: No
Recognized Trader Exporter: No

Map ID
 Direction
 Distance
 Elevation

MAP FINDINGS

Site

Database(s)

EDR ID Number
 EPA ID Number

PHILLIPS PET CO 27410 (Continued)

1000825926

Spent Lead Acid Battery Importer:	No
Spent Lead Acid Battery Exporter:	No
Current Record:	Yes
Non Storage Recycler Activity:	Not reported
Electronic Manifest Broker:	Not reported

List of NAICS Codes and Descriptions:

NAICS Code:	44711
NAICS Description:	GASOLINE STATIONS WITH CONVENIENCE STORES

Facility Has Received Notices of Violations:

Violations:	No Violations Found
-------------	---------------------

Evaluation Action Summary:

Evaluations:	No Evaluations Found
--------------	----------------------

B20
NW
< 1/8
0.031 mi.
165 ft.

MINIT MART KANSAS CITY #766
4701 STATE AVENUE
KANSAS CITY, KS 66102
Site 2 of 6 in cluster B

UST **U003542246**
Financial Assurance **N/A**

Relative:
Higher
Actual:
918 ft.

UST:	
Name:	MINIT MART KANSAS CITY #766
Facility ID:	28845
Capacity:	12000
Facility 911 Address:	4701 STATE AVENUE
Facility 911 City:	KANSAS CITY
Substance:	Gas Unleaded Regular
Petroleum Flag:	Yes
Facility 911 Zip:	66102
Method:	KEIMS
Contact Name:	Not reported
Tank Number:	U002
Tank Type:	U
Tank Status:	Current in Use
Latitude:	39.1163
Longitude:	-94.6881
Filled/Removed:	Not reported
Material of Construction:	Steel

Detail as of July 2020:

Owner ID:	30481
Facility ID:	28845
Name:	MINIT MART KANSAS CITY #766
Address:	4701 STATE AVENUE
City,State,Zip:	KANSAS CITY, KS 66102
Tank Type:	U
Tank Number:	001
Tank Status:	Current In Use
Date Removed:	Not reported
Installation Year:	1989
Capacity:	12000
Last Permit Printed:	29-Jul-19
Current Permit Printed:	05-Jun-20
Tank Material:	Steel

Map ID
Direction
Distance
Elevation

MAP FINDINGS

Site

Database(s)

EDR ID Number
EPA ID Number

MINIT MART KANSAS CITY #766 (Continued)

U003542246

Tank Internal Protection: None
Tank External Protection: Fbr Ref Plstc Coat
Piping: Fbr Ref Plstc
Petroleum Substance: Gas Unleaded Regular
NonPetroleum Substance: Not reported
Hazards: Fire, Chronic, Acute
Tank Empty: Not reported
Principal CERCLA Substance/Chem Abstract Service Num: 8006-61-9
Out of service Mo/Yr: Not reported
QTY Remaining in Tank: Not reported
Filled/Removed: Not reported
Facility Name: MINIT MART KANSAS CITY #766
Contact Name: JANIC PEOPLES
Contact Title: CONTACT PERSON
Facility Telephone: 913-596-1555
Facility 911 Address: 4701 STATE AVENUE
Facility 911 City: KANSAS CITY
Facility 911 State: KS
Facility 911 Zip: 66102
Facility City: KANSAS CITY
District: NE
Facility County: Wyandotte
Facility State: KS
Facility Zip: 66102
Latitude: 39.1163
Longitude: -94.68808
Facility Location Method: GARMIN 3 PLUS
Facility Feature: Facility Center
Facility Datum: WGS84
24 Hour Phone Number: 913-596-1555
Owner Name: MINIT MART, LLC
Owner Address: 165 FLANDERS ROAD
Owner County: Not reported
Owner Replacement Name: MARTIN HILFINGER
Owner Replacement Title: VP ENVIRONMENTAL AFFAIRS
Owner Telephone: 800-225-9702
Owner City: WESTBOROUGH
Owner State: MA
Owner Zip: 01581
Owner Type: Current

Owner ID: 30481
Facility ID: 28845
Name: MINIT MART KANSAS CITY #766
Address: 4701 STATE AVENUE
City,State,Zip: KANSAS CITY, KS 66102
Tank Type: U
Tank Number: 002
Tank Status: Current In Use
Date Removed: Not reported
Installation Year: 1989
Capacity: 12000
Last Permit Printed: 29-Jul-19
Current Permit Printed: 05-Jun-20
Tank Material: Steel
Tank Internal Protection: None
Tank External Protection: Fbr Ref Plstc Coat

Map ID
Direction
Distance
Elevation

MAP FINDINGS

Site

Database(s)

EDR ID Number
EPA ID Number

MINIT MART KANSAS CITY #766 (Continued)

U003542246

Piping: Fbr Ref Plstc
Petroleum Substance: Gas Unleaded Midgrade
NonPetroleum Substance: Not reported
Hazards: Fire, Chronic, Acute
Tank Empty: Not reported
Principal CERCLA Substance/Chem Abstract Service Num: 8006-61-9
Out of service Mo/Yr: Not reported
QTY Remaining in Tank: Not reported
Filled/Removed: Not reported
Facility Name: MINIT MART KANSAS CITY #766
Contact Name: JANIC PEOPLES
Contact Title: CONTACT PERSON
Facility Telephone: 913-596-1555
Facility 911 Address: 4701 STATE AVENUE
Facility 911 City: KANSAS CITY
Facility 911 State: KS
Facility 911 Zip: 66102
Facility City: KANSAS CITY
District: NE
Facility County: Wyandotte
Facility State: KS
Facility Zip: 66102
Latitude: 39.1163
Longitude: -94.68808
Facility Location Method: GARMIN 3 PLUS
Facility Feature: Facility Center
Facility Datum: WGS84
24 Hour Phone Number: 913-596-1555
Owner Name: MINIT MART, LLC
Owner Address: 165 FLANDERS ROAD
Owner County: Not reported
Owner Replacement Name: MARTIN HILFINGER
Owner Replacement Title: VP ENVIRONMENTAL AFFAIRS
Owner Telephone: 800-225-9702
Owner City: WESTBOROUGH
Owner State: MA
Owner Zip: 01581
Owner Type: Current

Owner ID: 30481
Facility ID: 28845
Name: MINIT MART KANSAS CITY #766
Address: 4701 STATE AVENUE
City,State,Zip: KANSAS CITY, KS 66102
Tank Type: U
Tank Number: 003
Tank Status: Current In Use
Date Removed: Not reported
Installation Year: 1989
Capacity: 10000
Last Permit Printed: 29-Jul-19
Current Permit Printed: 05-Jun-20
Tank Material: Steel
Tank Internal Protection: None
Tank External Protection: Fbr Ref Plstc Coat
Piping: Fbr Ref Plstc
Petroleum Substance: Gas Unleaded Premium

Map ID
Direction
Distance
Elevation

MAP FINDINGS

Site

Database(s)

EDR ID Number
EPA ID Number

MINIT MART KANSAS CITY #766 (Continued)

U003542246

NonPetroleum Substance: Not reported
Hazards: Fire, Chronic, Acute
Tank Empty: Not reported
Principal CERCLA Substance/Chem Abstract Service Num: 8006-61-9
Out of service Mo/Yr: Not reported
QTY Remaining in Tank: Not reported
Filled/Removed: Not reported
Facility Name: MINIT MART KANSAS CITY #766
Contact Name: JANIC PEOPLES
Contact Title: CONTACT PERSON
Facility Telephone: 913-596-1555
Facility 911 Address: 4701 STATE AVENUE
Facility 911 City: KANSAS CITY
Facility 911 State: KS
Facility 911 Zip: 66102
Facility City: KANSAS CITY
District: NE
Facility County: Wyandotte
Facility State: KS
Facility Zip: 66102
Latitude: 39.1163
Longitude: -94.68808
Facility Location Method: GARMIN 3 PLUS
Facility Feature: Facility Center
Facility Datum: WGS84
24 Hour Phone Number: 913-596-1555
Owner Name: MINIT MART, LLC
Owner Address: 165 FLANDERS ROAD
Owner County: Not reported
Owner Replacement Name: MARTIN HILFINGER
Owner Replacement Title: VP ENVIRONMENTAL AFFAIRS
Owner Telephone: 800-225-9702
Owner City: WESTBOROUGH
Owner State: MA
Owner Zip: 01581
Owner Type: Current

Facility Information:

Facility ID: 28845
Name: MINIT MART KANSAS CITY #766
Address: 4701 STATE AVENUE
City,State,Zip: KANSAS CITY, KS 66102
Method: GPS
Latitude: 39.1163
Longitude: -94.6881
District: NEDO
Facility Status: Not reported
Entity Status: Not reported
Permit UST: 3
Permit AST: 0
Expire AST: 0
Unperm AST: 0
Expire AST: 3
Unperm UST: 0
Inspection Date: Not reported
Owner Name: Not reported
Lust Count: Not reported

Map ID
Direction
Distance
Elevation

MAP FINDINGS

Site

Database(s)

EDR ID Number
EPA ID Number

MINIT MART KANSAS CITY #766 (Continued)

U003542246

Name: MINIT MART KANSAS CITY #766
Facility ID: 28845
Capacity: 10000
Facility 911 Address: 4701 STATE AVENUE
Facility 911 City: KANSAS CITY
Substance: Gas Unleaded Premium
Petroleum Flag: Yes
Facility 911 Zip: 66102
Method: KEIMS
Contact Name: Not reported
Tank Number: U003
Tank Type: U
Tank Status: Current in Use
Latitude: 39.1163
Longitude: -94.6881
Filled/Removed: Not reported
Material of Construction: Steel

Detail as of July 2020:

Owner ID: 30481
Facility ID: 28845
Name: MINIT MART KANSAS CITY #766
Address: 4701 STATE AVENUE
City,State,Zip: KANSAS CITY, KS 66102
Tank Type: U
Tank Number: 001
Tank Status: Current In Use
Date Removed: Not reported
Installation Year: 1989
Capacity: 12000
Last Permit Printed: 29-Jul-19
Current Permit Printed: 05-Jun-20
Tank Material: Steel
Tank Internal Protection: None
Tank External Protection: Fbr Ref Plstc Coat
Piping: Fbr Ref Plstc
Petroleum Substance: Gas Unleaded Regular
NonPetroleum Substance: Not reported
Hazards: Fire, Chronic, Acute
Tank Empty: Not reported
Principal CERCLA Substance/Chem Abstract Service Num: 8006-61-9
Out of service Mo/Yr: Not reported
QTY Remaining in Tank: Not reported
Filled/Removed: Not reported
Facility Name: MINIT MART KANSAS CITY #766
Contact Name: JANIC PEOPLES
Contact Title: CONTACT PERSON
Facility Telephone: 913-596-1555
Facility 911 Address: 4701 STATE AVENUE
Facility 911 City: KANSAS CITY
Facility 911 State: KS
Facility 911 Zip: 66102
Facility City: KANSAS CITY
District: NE
Facility County: Wyandotte
Facility State: KS
Facility Zip: 66102
Latitude: 39.1163

Map ID
Direction
Distance
Elevation

MAP FINDINGS

Site

Database(s)

EDR ID Number
EPA ID Number

MINIT MART KANSAS CITY #766 (Continued)

U003542246

Longitude: -94.68808
Facility Location Method: GARMIN 3 PLUS
Facility Feature: Facility Center
Facility Datum: WGS84
24 Hour Phone Number: 913-596-1555
Owner Name: MINIT MART, LLC
Owner Address: 165 FLANDERS ROAD
Owner County: Not reported
Owner Replacement Name: MARTIN HILFINGER
Owner Replacement Title: VP ENVIRONMENTAL AFFAIRS
Owner Telephone: 800-225-9702
Owner City: WESTBOROUGH
Owner State: MA
Owner Zip: 01581
Owner Type: Current

Owner ID: 30481
Facility ID: 28845
Name: MINIT MART KANSAS CITY #766
Address: 4701 STATE AVENUE
City, State, Zip: KANSAS CITY, KS 66102
Tank Type: U
Tank Number: 002
Tank Status: Current In Use
Date Removed: Not reported
Installation Year: 1989
Capacity: 12000
Last Permit Printed: 29-Jul-19
Current Permit Printed: 05-Jun-20
Tank Material: Steel
Tank Internal Protection: None
Tank External Protection: Fbr Ref Plstc Coat
Piping: Fbr Ref Plstc
Petroleum Substance: Gas Unleaded Midgrade
NonPetroleum Substance: Not reported
Hazards: Fire, Chronic, Acute
Tank Empty: Not reported
Principal CERCLA Substance/Chem Abstract Service Num: 8006-61-9
Out of service Mo/Yr: Not reported
QTY Remaining in Tank: Not reported
Filled/Removed: Not reported
Facility Name: MINIT MART KANSAS CITY #766
Contact Name: JANIC PEOPLES
Contact Title: CONTACT PERSON
Facility Telephone: 913-596-1555
Facility 911 Address: 4701 STATE AVENUE
Facility 911 City: KANSAS CITY
Facility 911 State: KS
Facility 911 Zip: 66102
Facility City: KANSAS CITY
District: NE
Facility County: Wyandotte
Facility State: KS
Facility Zip: 66102
Latitude: 39.1163
Longitude: -94.68808
Facility Location Method: GARMIN 3 PLUS

Map ID
Direction
Distance
Elevation

MAP FINDINGS

Site

Database(s)

EDR ID Number
EPA ID Number

MINIT MART KANSAS CITY #766 (Continued)

U003542246

Facility Feature: Facility Center
Facility Datum: WGS84
24 Hour Phone Number: 913-596-1555
Owner Name: MINIT MART, LLC
Owner Address: 165 FLANDERS ROAD
Owner County: Not reported
Owner Replacement Name: MARTIN HILFINGER
Owner Replacement Title: VP ENVIRONMENTAL AFFAIRS
Owner Telephone: 800-225-9702
Owner City: WESTBOROUGH
Owner State: MA
Owner Zip: 01581
Owner Type: Current

Owner ID: 30481
Facility ID: 28845
Name: MINIT MART KANSAS CITY #766
Address: 4701 STATE AVENUE
City,State,Zip: KANSAS CITY, KS 66102
Tank Type: U
Tank Number: 003
Tank Status: Current In Use
Date Removed: Not reported
Installation Year: 1989
Capacity: 10000
Last Permit Printed: 29-Jul-19
Current Permit Printed: 05-Jun-20
Tank Material: Steel
Tank Internal Protection: None
Tank External Protection: Fbr Ref Plstc Coat
Piping: Fbr Ref Plstc
Petroleum Substance: Gas Unleaded Premium
NonPetroleum Substance: Not reported
Hazards: Fire, Chronic, Acute
Tank Empty: Not reported
Principal CERCLA Substance/Chem Abstract Service Num: 8006-61-9
Out of service Mo/Yr: Not reported
QTY Remaining in Tank: Not reported
Filled/Removed: Not reported
Facility Name: MINIT MART KANSAS CITY #766
Contact Name: JANIC PEOPLES
Contact Title: CONTACT PERSON
Facility Telephone: 913-596-1555
Facility 911 Address: 4701 STATE AVENUE
Facility 911 City: KANSAS CITY
Facility 911 State: KS
Facility 911 Zip: 66102
Facility City: KANSAS CITY
District: NE
Facility County: Wyandotte
Facility State: KS
Facility Zip: 66102
Latitude: 39.1163
Longitude: -94.68808
Facility Location Method: GARMIN 3 PLUS
Facility Feature: Facility Center
Facility Datum: WGS84

Map ID
Direction
Distance
Elevation

MAP FINDINGS

Site

Database(s)

EDR ID Number
EPA ID Number

MINIT MART KANSAS CITY #766 (Continued)

U003542246

24 Hour Phone Number: 913-596-1555
Owner Name: MINIT MART, LLC
Owner Address: 165 FLANDERS ROAD
Owner County: Not reported
Owner Replacement Name: MARTIN HILFINGER
Owner Replacement Title: VP ENVIRONMENTAL AFFAIRS
Owner Telephone: 800-225-9702
Owner City: WESTBOROUGH
Owner State: MA
Owner Zip: 01581
Owner Type: Current

Facility Information:

Facility ID: 28845
Name: MINIT MART KANSAS CITY #766
Address: 4701 STATE AVENUE
City, State, Zip: KANSAS CITY, KS 66102
Method: GPS
Latitude: 39.1163
Longitude: -94.6881
District: NEDO
Facility Status: Not reported
Entity Status: Not reported
Permit UST: 3
Permit AST: 0
Expire AST: 0
Unperm AST: 0
Expire AST: 3
Unperm UST: 0
Inspection Date: Not reported
Owner Name: Not reported
Lust Count: Not reported

Name: MINIT MART KANSAS CITY #766
Facility ID: 28845
Capacity: 12000
Facility 911 Address: 4701 STATE AVENUE
Facility 911 City: KANSAS CITY
Substance: Gas Unleaded Regular
Petroleum Flag: Yes
Facility 911 Zip: 66102
Method: KEIMS
Contact Name: Not reported
Tank Number: U001
Tank Type: U
Tank Status: Current in Use
Latitude: 39.1163
Longitude: -94.6881
Filled/Removed: Not reported
Material of Construction: Steel

Detail as of July 2020:

Owner ID: 30481
Facility ID: 28845
Name: MINIT MART KANSAS CITY #766
Address: 4701 STATE AVENUE

Map ID
Direction
Distance
Elevation

MAP FINDINGS

Site

Database(s)

EDR ID Number
EPA ID Number

MINIT MART KANSAS CITY #766 (Continued)

U003542246

City,State,Zip: KANSAS CITY, KS 66102
Tank Type: U
Tank Number: 001
Tank Status: Current In Use
Date Removed: Not reported
Installation Year: 1989
Capacity: 12000
Last Permit Printed: 29-Jul-19
Current Permit Printed: 05-Jun-20
Tank Material: Steel
Tank Internal Protection: None
Tank External Protection: Fbr Ref Plstc Coat
Piping: Fbr Ref Plstc
Petroleum Substance: Gas Unleaded Regular
NonPetroleum Substance: Not reported
Hazards: Fire, Chronic, Acute
Tank Empty: Not reported
Principal CERCLA Substance/Chem Abstract Service Num: 8006-61-9
Out of service Mo/Yr: Not reported
QTY Remaining in Tank: Not reported
Filled/Removed: Not reported
Facility Name: MINIT MART KANSAS CITY #766
Contact Name: JANIC PEOPLES
Contact Title: CONTACT PERSON
Facility Telephone: 913-596-1555
Facility 911 Address: 4701 STATE AVENUE
Facility 911 City: KANSAS CITY
Facility 911 State: KS
Facility 911 Zip: 66102
Facility City: KANSAS CITY
District: NE
Facility County: Wyandotte
Facility State: KS
Facility Zip: 66102
Latitude: 39.1163
Longitude: -94.68808
Facility Location Method: GARMIN 3 PLUS
Facility Feature: Facility Center
Facility Datum: WGS84
24 Hour Phone Number: 913-596-1555
Owner Name: MINIT MART, LLC
Owner Address: 165 FLANDERS ROAD
Owner County: Not reported
Owner Replacement Name: MARTIN HILFINGER
Owner Replacement Title: VP ENVIRONMENTAL AFFAIRS
Owner Telephone: 800-225-9702
Owner City: WESTBOROUGH
Owner State: MA
Owner Zip: 01581
Owner Type: Current

Owner ID: 30481
Facility ID: 28845
Name: MINIT MART KANSAS CITY #766
Address: 4701 STATE AVENUE
City,State,Zip: KANSAS CITY, KS 66102
Tank Type: U

Map ID
Direction
Distance
Elevation

MAP FINDINGS

Site

Database(s)

EDR ID Number
EPA ID Number

MINIT MART KANSAS CITY #766 (Continued)

U003542246

Tank Number: 002
Tank Status: Current In Use
Date Removed: Not reported
Installation Year: 1989
Capacity: 12000
Last Permit Printed: 29-Jul-19
Current Permit Printed: 05-Jun-20
Tank Material: Steel
Tank Internal Protection: None
Tank External Protection: Fbr Ref Plstc Coat
Piping: Fbr Ref Plstc
Petroleum Substance: Gas Unleaded Midgrade
NonPetroleum Substance: Not reported
Hazards: Fire, Chronic, Acute
Tank Empty: Not reported
Principal CERCLA Substance/Chem Abstract Service Num: 8006-61-9
Out of service Mo/Yr: Not reported
QTY Remaining in Tank: Not reported
Filled/Removed: Not reported
Facility Name: MINIT MART KANSAS CITY #766
Contact Name: JANIC PEOPLES
Contact Title: CONTACT PERSON
Facility Telephone: 913-596-1555
Facility 911 Address: 4701 STATE AVENUE
Facility 911 City: KANSAS CITY
Facility 911 State: KS
Facility 911 Zip: 66102
Facility City: KANSAS CITY
District: NE
Facility County: Wyandotte
Facility State: KS
Facility Zip: 66102
Latitude: 39.1163
Longitude: -94.68808
Facility Location Method: GARMIN 3 PLUS
Facility Feature: Facility Center
Facility Datum: WGS84
24 Hour Phone Number: 913-596-1555
Owner Name: MINIT MART, LLC
Owner Address: 165 FLANDERS ROAD
Owner County: Not reported
Owner Replacement Name: MARTIN HILFINGER
Owner Replacement Title: VP ENVIRONMENTAL AFFAIRS
Owner Telephone: 800-225-9702
Owner City: WESTBOROUGH
Owner State: MA
Owner Zip: 01581
Owner Type: Current

Owner ID: 30481
Facility ID: 28845
Name: MINIT MART KANSAS CITY #766
Address: 4701 STATE AVENUE
City,State,Zip: KANSAS CITY, KS 66102
Tank Type: U
Tank Number: 003
Tank Status: Current In Use

Map ID
Direction
Distance
Elevation

MAP FINDINGS

Site

Database(s)

EDR ID Number
EPA ID Number

MINIT MART KANSAS CITY #766 (Continued)

U003542246

Date Removed: Not reported
Installation Year: 1989
Capacity: 10000
Last Permit Printed: 29-Jul-19
Current Permit Printed: 05-Jun-20
Tank Material: Steel
Tank Internal Protection: None
Tank External Protection: Fbr Ref Plstc Coat
Piping: Fbr Ref Plstc
Petroleum Substance: Gas Unleaded Premium
NonPetroleum Substance: Not reported
Hazards: Fire, Chronic, Acute
Tank Empty: Not reported
Principal CERCLA Substance/Chem Abstract Service Num: 8006-61-9
Out of service Mo/Yr: Not reported
QTY Remaining in Tank: Not reported
Filled/Removed: Not reported
Facility Name: MINIT MART KANSAS CITY #766
Contact Name: JANIC PEOPLES
Contact Title: CONTACT PERSON
Facility Telephone: 913-596-1555
Facility 911 Address: 4701 STATE AVENUE
Facility 911 City: KANSAS CITY
Facility 911 State: KS
Facility 911 Zip: 66102
Facility City: KANSAS CITY
District: NE
Facility County: Wyandotte
Facility State: KS
Facility Zip: 66102
Latitude: 39.1163
Longitude: -94.68808
Facility Location Method: GARMIN 3 PLUS
Facility Feature: Facility Center
Facility Datum: WGS84
24 Hour Phone Number: 913-596-1555
Owner Name: MINIT MART, LLC
Owner Address: 165 FLANDERS ROAD
Owner County: Not reported
Owner Replacement Name: MARTIN HILFINGER
Owner Replacement Title: VP ENVIRONMENTAL AFFAIRS
Owner Telephone: 800-225-9702
Owner City: WESTBOROUGH
Owner State: MA
Owner Zip: 01581
Owner Type: Current

Facility Information:

Facility ID: 28845
Name: MINIT MART KANSAS CITY #766
Address: 4701 STATE AVENUE
City,State,Zip: KANSAS CITY, KS 66102
Method: GPS
Latitude: 39.1163
Longitude: -94.6881
District: NEDO
Facility Status: Not reported

Map ID
 Direction
 Distance
 Elevation

MAP FINDINGS

Site

Database(s)

EDR ID Number
 EPA ID Number

MINIT MART KANSAS CITY #766 (Continued)

U003542246

Entity Status:	Not reported
Permit UST:	3
Permit AST:	0
Expire AST:	0
Unperm AST:	0
Expire AST:	3
Unperm UST:	0
Inspection Date:	Not reported
Owner Name:	Not reported
Lust Count:	Not reported

KS Financial Assurance:	
Facility ID:	28845
Financial Responsibility:	Insurance Policy
Facility ID:	28845
Financial Responsibility:	Insurance Policy
Facility ID:	28845
Financial Responsibility:	Insurance Policy

**B21
 NW
 < 1/8
 0.031 mi.
 165 ft.**

**CONOCOPHILLIPS COMPANY
 4701 STATE AVE
 KANSAS CITY, KS 66102**

**EDR Hist Auto 1020759651
 N/A**

Site 3 of 6 in cluster B

**Relative:
 Higher** EDR Hist Auto

Actual: 918 ft.	Year:	Name:	Type:
	2001	PHILLIPS 66 COMPANY	Gasoline Service Stations
	2002	PHILLIPS PETROLEUM COMPANY	Gasoline Service Stations
	2003	CONOCOPHILLIPS COMPANY	Gasoline Service Stations
	2004	CONOCOPHILLIPS COMPANY	Gasoline Service Stations
	2005	CONOCOPHILLIPS COMPANY	Gasoline Service Stations
	2006	CONOCOPHILLIPS COMPANY	Gasoline Service Stations
	2007	CONOCOPHILLIPS COMPANY	Gasoline Service Stations
	2008	CONOCOPHILLIPS COMPANY	Gasoline Service Stations
	2009	CONOCOPHILLIPS COMPANY	Gasoline Service Stations
	2010	CONOCOPHILLIPS COMPANY	Gasoline Service Stations
	2011	CONOCOPHILLIPS COMPANY	Gasoline Service Stations
	2012	PHILLIPS 66	Gasoline Service Stations
	2013	PHILLIPS 66	Gasoline Service Stations
	2014	PHILLIPS 66	Gasoline Service Stations, NEC

Map ID
Direction
Distance
Elevation

MAP FINDINGS

Site

Database(s)

EDR ID Number
EPA ID Number

C22 R P & D J INC
NNW 4626 STATE AVE
< 1/8 KANSAS CITY, KS 66102
0.043 mi.
226 ft. Site 1 of 5 in cluster C

EDR Hist Auto 1020502860
N/A

Relative: EDR Hist Auto
Higher

Actual: 894 ft.	Year:	Name:	Type:
	1972	JANSENS MOBIL SERVICE	Gasoline Service Stations
	1973	JANSENS MOBIL SERVICE	Gasoline Service Stations
	1974	JANSENS MOBIL SERVICE	Gasoline Service Stations
	1975	JANSENS MOBIL SERVICE	Gasoline Service Stations
	1976	JANSENS MOBIL SERVICE	Gasoline Service Stations
	1977	JANSENS MOBIL SERVICE	Gasoline Service Stations
	1978	JANSENS MOBIL SERVICE	Gasoline Service Stations
	1985	R P AND D L INC	Gasoline Service Stations
	1985	R P & D J INC	Gasoline Service Stations
	1986	RP & DJ INC	Gasoline Service Stations
	1987	RP & DJ INC	Gasoline Service Stations
	1988	R P & D J INC	Gasoline Service Stations
	1989	R P & D J INC	Gasoline Service Stations
	1990	R P & D J INC	Gasoline Service Stations
	1992	R P & D J INC	Gasoline Service Stations
	1993	R P & D J INC	Gasoline Service Stations
	1994	R P & D J INC	Gasoline Service Stations
	1995	R P & D J INC	Gasoline Service Stations

C23 AMOCO OIL SS #2156
NNW 4626 STATE AVE
< 1/8 KANSAS CITY, KS 66102
0.043 mi.
226 ft. Site 2 of 5 in cluster C

UST 1000618754
RCRA NonGen / NLR KSD984998732
Financial Assurance

Relative: UST:
Higher Name: AMOCO OIL SS #2156
Actual: Facility ID: 23330
894 ft. Capacity: 10000
Facility 911 Address: 4626 STATE AVE
Facility 911 City: KANSAS CITY
Substance: Gas (Incl Alcohol)
Petroleum Flag: Yes
Facility 911 Zip: 66102
Method: KEIMS
Contact Name: Not reported
Tank Number: U004
Tank Type: U
Tank Status: Permanently Out of Service
Latitude: 39.117
Longitude: -94.6866
Filled/Removed: Removed
Material of Construction: Steel

Detail as of July 2020:

Owner ID: 06456
Facility ID: 23330
Name: AMOCO OIL SS #2156
Address: 4626 STATE AVE
City,State,Zip: KANSAS CITY, KS 66102
Tank Type: U

Map ID
Direction
Distance
Elevation

MAP FINDINGS

Site

Database(s)

EDR ID Number
EPA ID Number

AMOCO OIL SS #2156 (Continued)

1000618754

Tank Number: 001
Tank Status: Permanently Out Of Use
Date Removed: 2000-05-23 00:00:00
Installation Year: 1985
Capacity: 550
Last Permit Printed: 02-Jan-99
Current Permit Printed: Not reported
Tank Material: Steel
Tank Internal Protection: None
Tank External Protection: Cat Prot
Piping: Galv Steel
Petroleum Substance: Used Oil
NonPetroleum Substance: Not reported
Hazards: Fire, Chronic
Tank Empty: Not reported
Principal CERCLA Substance/Chem Abstract Service Num: Not reported
Out of service Mo/Yr: 05/23/
QTY Remaining in Tank: Not reported
Filled/Removed: Removed
Facility Name: AMOCO OIL SS #2156
Contact Name: Jim Seitz
Contact Title: Maint Supervisor
Facility Telephone: 816-833-2326
Facility 911 Address: 4626 STATE AVE
Facility 911 City: KANSAS CITY
Facility 911 State: KS
Facility 911 Zip: 66102
Facility City: KANSAS CITY
District: NE
Facility County: Wyandotte
Facility State: KS
Facility Zip: 66102
Latitude: 39.11702
Longitude: -94.68656
Facility Location Method: GARMIN 3 PLUS
Facility Feature: Facility Center
Facility Datum: WGS84
24 Hour Phone Number: 816-833-2326
Owner Name: AMOCO OIL COMPANY
Owner Address: XXXXX
Owner County: Not reported
Owner Replacement Name: William J Smith
Owner Replacement Title: Dist Eng Amoco
Owner Telephone: 314-434-4059
Owner City: CHESTERFIELD
Owner State: MO
Owner Zip: 63017
Owner Type: Private Or Corp.

Owner ID: 06456
Facility ID: 23330
Name: AMOCO OIL SS #2156
Address: 4626 STATE AVE
City,State,Zip: KANSAS CITY, KS 66102
Tank Type: U
Tank Number: 002
Tank Status: Permanently Out Of Use

Map ID
Direction
Distance
Elevation

MAP FINDINGS

Site

Database(s)

EDR ID Number
EPA ID Number

AMOCO OIL SS #2156 (Continued)

1000618754

Date Removed: 2000-05-23 00:00:00
Installation Year: 1984
Capacity: 10000
Last Permit Printed: 02-Jan-99
Current Permit Printed: Not reported
Tank Material: Steel
Tank Internal Protection: None
Tank External Protection: Cat Prot
Piping: Other
Petroleum Substance: Gas (Incl Alcohol)
NonPetroleum Substance: Not reported
Hazards: Fire, Chronic, Acute
Tank Empty: Not reported
Principal CERCLA Substance/Chem Abstract Service Num: 8006-61-9
Out of service Mo/Yr: 05/23/
QTY Remaining in Tank: Not reported
Filled/Removed: Removed
Facility Name: AMOCO OIL SS #2156
Contact Name: Jim Seitz
Contact Title: Maint Supervisor
Facility Telephone: 816-833-2326
Facility 911 Address: 4626 STATE AVE
Facility 911 City: KANSAS CITY
Facility 911 State: KS
Facility 911 Zip: 66102
Facility City: KANSAS CITY
District: NE
Facility County: Wyandotte
Facility State: KS
Facility Zip: 66102
Latitude: 39.11702
Longitude: -94.68656
Facility Location Method: GARMIN 3 PLUS
Facility Feature: Facility Center
Facility Datum: WGS84
24 Hour Phone Number: 816-833-2326
Owner Name: AMOCO OIL COMPANY
Owner Address: XXXXX
Owner County: Not reported
Owner Replacement Name: William J Smith
Owner Replacement Title: Dist Eng Amoco
Owner Telephone: 314-434-4059
Owner City: CHESTERFIELD
Owner State: MO
Owner Zip: 63017
Owner Type: Private Or Corp.

Owner ID: 06456
Facility ID: 23330
Name: AMOCO OIL SS #2156
Address: 4626 STATE AVE
City,State,Zip: KANSAS CITY, KS 66102
Tank Type: U
Tank Number: 003
Tank Status: Permanently Out Of Use
Date Removed: 2000-05-23 00:00:00
Installation Year: 1984

Map ID
Direction
Distance
Elevation

MAP FINDINGS

Site

Database(s)

EDR ID Number
EPA ID Number

AMOCO OIL SS #2156 (Continued)

1000618754

Capacity: 10000
Last Permit Printed: 02-Jan-99
Current Permit Printed: Not reported
Tank Material: Steel
Tank Internal Protection: None
Tank External Protection: Cat Prot
Piping: Other
Petroleum Substance: Gas (Incl Alcohol)
NonPetroleum Substance: Not reported
Hazards: Fire, Chronic, Acute
Tank Empty: Not reported
Principal CERCLA Substance/Chem Abstract Service Num: 8006-61-9
Out of service Mo/Yr: 05/23/
QTY Remaining in Tank: Not reported
Filled/Removed: Removed
Facility Name: AMOCO OIL SS #2156
Contact Name: Jim Seitz
Contact Title: Maint Supervisor
Facility Telephone: 816-833-2326
Facility 911 Address: 4626 STATE AVE
Facility 911 City: KANSAS CITY
Facility 911 State: KS
Facility 911 Zip: 66102
Facility City: KANSAS CITY
District: NE
Facility County: Wyandotte
Facility State: KS
Facility Zip: 66102
Latitude: 39.11702
Longitude: -94.68656
Facility Location Method: GARMIN 3 PLUS
Facility Feature: Facility Center
Facility Datum: WGS84
24 Hour Phone Number: 816-833-2326
Owner Name: AMOCO OIL COMPANY
Owner Address: XXXXX
Owner County: Not reported
Owner Replacement Name: William J Smith
Owner Replacement Title: Dist Eng Amoco
Owner Telephone: 314-434-4059
Owner City: CHESTERFIELD
Owner State: MO
Owner Zip: 63017
Owner Type: Private Or Corp.

Owner ID: 06456
Facility ID: 23330
Name: AMOCO OIL SS #2156
Address: 4626 STATE AVE
City,State,Zip: KANSAS CITY, KS 66102
Tank Type: U
Tank Number: 004
Tank Status: Permanently Out Of Use
Date Removed: 2000-05-23 00:00:00
Installation Year: 1984
Capacity: 10000
Last Permit Printed: 02-Jan-99

Map ID
Direction
Distance
Elevation

MAP FINDINGS

Site

Database(s)

EDR ID Number
EPA ID Number

AMOCO OIL SS #2156 (Continued)

1000618754

Current Permit Printed: Not reported
Tank Material: Steel
Tank Internal Protection: None
Tank External Protection: Cat Prot
Piping: Other
Petroleum Substance: Gas (Incl Alcohol)
NonPetroleum Substance: Not reported
Hazards: Fire, Chronic, Acute
Tank Empty: Not reported
Principal CERCLA Substance/Chem Abstract Service Num: 8006-61-9
Out of service Mo/Yr: 05/23/
QTY Remaining in Tank: Not reported
Filled/Removed: Removed
Facility Name: AMOCO OIL SS #2156
Contact Name: Jim Seitz
Contact Title: Maint Supervisor
Facility Telephone: 816-833-2326
Facility 911 Address: 4626 STATE AVE
Facility 911 City: KANSAS CITY
Facility 911 State: KS
Facility 911 Zip: 66102
Facility City: KANSAS CITY
District: NE
Facility County: Wyandotte
Facility State: KS
Facility Zip: 66102
Latitude: 39.11702
Longitude: -94.68656
Facility Location Method: GARMIN 3 PLUS
Facility Feature: Facility Center
Facility Datum: WGS84
24 Hour Phone Number: 816-833-2326
Owner Name: AMOCO OIL COMPANY
Owner Address: XXXXX
Owner County: Not reported
Owner Replacement Name: William J Smith
Owner Replacement Title: Dist Eng Amoco
Owner Telephone: 314-434-4059
Owner City: CHESTERFIELD
Owner State: MO
Owner Zip: 63017
Owner Type: Private Or Corp.

Facility Information:

Facility ID: 23330
Name: AMOCO OIL SS #2156
Address: 4626 STATE AVE
City,State,Zip: KANSAS CITY, KS 66102
Method: GPS
Latitude: 39.117
Longitude: -94.6866
District: NEDO
Facility Status: Not reported
Entity Status: Not reported
Permit UST: 0
Permit AST: 0
Expire AST: 0

Map ID
Direction
Distance
Elevation

MAP FINDINGS

Site

Database(s)

EDR ID Number
EPA ID Number

AMOCO OIL SS #2156 (Continued)

1000618754

Unperm AST: 0
Expire AST: 4
Unperm UST: 0
Inspection Date: Not reported
Owner Name: Not reported
Lust Count: 2

Name: AMOCO OIL SS #2156
Facility ID: 23330
Capacity: 550
Facility 911 Address: 4626 STATE AVE
Facility 911 City: KANSAS CITY
Substance: Used Oil
Petroleum Flag: Yes
Facility 911 Zip: 66102
Method: KEIMS
Contact Name: Not reported
Tank Number: U001
Tank Type: U
Tank Status: Permanently Out of Service
Latitude: 39.117
Longitude: -94.6866
Filled/Removed: Removed
Material of Construction: Steel

Detail as of July 2020:

Owner ID: 06456
Facility ID: 23330
Name: AMOCO OIL SS #2156
Address: 4626 STATE AVE
City,State,Zip: KANSAS CITY, KS 66102
Tank Type: U
Tank Number: 001
Tank Status: Permanently Out Of Use
Date Removed: 2000-05-23 00:00:00
Installation Year: 1985
Capacity: 550
Last Permit Printed: 02-Jan-99
Current Permit Printed: Not reported
Tank Material: Steel
Tank Internal Protection: None
Tank External Protection: Cat Prot
Piping: Galv Steel
Petroleum Substance: Used Oil
NonPetroleum Substance: Not reported
Hazards: Fire, Chronic
Tank Empty: Not reported
Principal CERCLA Substance/Chem Abstract Service Num: Not reported
Out of service Mo/Yr: 05/23/
QTY Remaining in Tank: Not reported
Filled/Removed: Removed
Facility Name: AMOCO OIL SS #2156
Contact Name: Jim Seitz
Contact Title: Maint Supervisor
Facility Telephone: 816-833-2326
Facility 911 Address: 4626 STATE AVE
Facility 911 City: KANSAS CITY

Map ID
Direction
Distance
Elevation

MAP FINDINGS

Site

Database(s)

EDR ID Number
EPA ID Number

AMOCO OIL SS #2156 (Continued)

1000618754

Facility 911 State: KS
Facility 911 Zip: 66102
Facility City: KANSAS CITY
District: NE
Facility County: Wyandotte
Facility State: KS
Facility Zip: 66102
Latitude: 39.11702
Longitude: -94.68656
Facility Location Method: GARMIN 3 PLUS
Facility Feature: Facility Center
Facility Datum: WGS84
24 Hour Phone Number: 816-833-2326
Owner Name: AMOCO OIL COMPANY
Owner Address: XXXXX
Owner County: Not reported
Owner Replacement Name: William J Smith
Owner Replacement Title: Dist Eng Amoco
Owner Telephone: 314-434-4059
Owner City: CHESTERFIELD
Owner State: MO
Owner Zip: 63017
Owner Type: Private Or Corp.

Owner ID: 06456
Facility ID: 23330
Name: AMOCO OIL SS #2156
Address: 4626 STATE AVE
City,State,Zip: KANSAS CITY, KS 66102
Tank Type: U
Tank Number: 002
Tank Status: Permanently Out Of Use
Date Removed: 2000-05-23 00:00:00
Installation Year: 1984
Capacity: 10000
Last Permit Printed: 02-Jan-99
Current Permit Printed: Not reported
Tank Material: Steel
Tank Internal Protection: None
Tank External Protection: Cat Prot
Piping: Other
Petroleum Substance: Gas (Incl Alcohol)
NonPetroleum Substance: Not reported
Hazards: Fire, Chronic, Acute
Tank Empty: Not reported
Principal CERCLA Substance/Chem Abstract Service Num: 8006-61-9
Out of service Mo/Yr: 05/23/
QTY Remaining in Tank: Not reported
Filled/Removed: Removed
Facility Name: AMOCO OIL SS #2156
Contact Name: Jim Seitz
Contact Title: Maint Supervisor
Facility Telephone: 816-833-2326
Facility 911 Address: 4626 STATE AVE
Facility 911 City: KANSAS CITY
Facility 911 State: KS
Facility 911 Zip: 66102

Map ID
Direction
Distance
Elevation

MAP FINDINGS

Site

Database(s)

EDR ID Number
EPA ID Number

AMOCO OIL SS #2156 (Continued)

1000618754

Facility City: KANSAS CITY
District: NE
Facility County: Wyandotte
Facility State: KS
Facility Zip: 66102
Latitude: 39.11702
Longitude: -94.68656
Facility Location Method: GARMIN 3 PLUS
Facility Feature: Facility Center
Facility Datum: WGS84
24 Hour Phone Number: 816-833-2326
Owner Name: AMOCO OIL COMPANY
Owner Address: XXXXX
Owner County: Not reported
Owner Replacement Name: William J Smith
Owner Replacement Title: Dist Eng Amoco
Owner Telephone: 314-434-4059
Owner City: CHESTERFIELD
Owner State: MO
Owner Zip: 63017
Owner Type: Private Or Corp.

Owner ID: 06456
Facility ID: 23330
Name: AMOCO OIL SS #2156
Address: 4626 STATE AVE
City, State, Zip: KANSAS CITY, KS 66102
Tank Type: U
Tank Number: 003
Tank Status: Permanently Out Of Use
Date Removed: 2000-05-23 00:00:00
Installation Year: 1984
Capacity: 10000
Last Permit Printed: 02-Jan-99
Current Permit Printed: Not reported
Tank Material: Steel
Tank Internal Protection: None
Tank External Protection: Cat Prot
Piping: Other
Petroleum Substance: Gas (Incl Alcohol)
NonPetroleum Substance: Not reported
Hazards: Fire, Chronic, Acute
Tank Empty: Not reported
Principal CERCLA Substance/Chem Abstract Service Num: 8006-61-9
Out of service Mo/Yr: 05/23/
QTY Remaining in Tank: Not reported
Filled/Removed: Removed
Facility Name: AMOCO OIL SS #2156
Contact Name: Jim Seitz
Contact Title: Maint Supervisor
Facility Telephone: 816-833-2326
Facility 911 Address: 4626 STATE AVE
Facility 911 City: KANSAS CITY
Facility 911 State: KS
Facility 911 Zip: 66102
Facility City: KANSAS CITY
District: NE

Map ID
Direction
Distance
Elevation

MAP FINDINGS

Site

Database(s)

EDR ID Number
EPA ID Number

AMOCO OIL SS #2156 (Continued)

1000618754

Facility County: Wyandotte
Facility State: KS
Facility Zip: 66102
Latitude: 39.11702
Longitude: -94.68656
Facility Location Method: GARMIN 3 PLUS
Facility Feature: Facility Center
Facility Datum: WGS84
24 Hour Phone Number: 816-833-2326
Owner Name: AMOCO OIL COMPANY
Owner Address: XXXXX
Owner County: Not reported
Owner Replacement Name: William J Smith
Owner Replacement Title: Dist Eng Amoco
Owner Telephone: 314-434-4059
Owner City: CHESTERFIELD
Owner State: MO
Owner Zip: 63017
Owner Type: Private Or Corp.

Owner ID: 06456
Facility ID: 23330
Name: AMOCO OIL SS #2156
Address: 4626 STATE AVE
City,State,Zip: KANSAS CITY, KS 66102
Tank Type: U
Tank Number: 004
Tank Status: Permanently Out Of Use
Date Removed: 2000-05-23 00:00:00
Installation Year: 1984
Capacity: 10000
Last Permit Printed: 02-Jan-99
Current Permit Printed: Not reported
Tank Material: Steel
Tank Internal Protection: None
Tank External Protection: Cat Prot
Piping: Other
Petroleum Substance: Gas (Incl Alcohol)
NonPetroleum Substance: Not reported
Hazards: Fire, Chronic, Acute
Tank Empty: Not reported
Principal CERCLA Substance/Chem Abstract Service Num: 8006-61-9
Out of service Mo/Yr: 05/23/
QTY Remaining in Tank: Not reported
Filled/Removed: Removed
Facility Name: AMOCO OIL SS #2156
Contact Name: Jim Seitz
Contact Title: Maint Supervisor
Facility Telephone: 816-833-2326
Facility 911 Address: 4626 STATE AVE
Facility 911 City: KANSAS CITY
Facility 911 State: KS
Facility 911 Zip: 66102
Facility City: KANSAS CITY
District: NE
Facility County: Wyandotte
Facility State: KS

Map ID
Direction
Distance
Elevation

MAP FINDINGS

Site

Database(s)

EDR ID Number
EPA ID Number

AMOCO OIL SS #2156 (Continued)

1000618754

Facility Zip: 66102
Latitude: 39.11702
Longitude: -94.68656
Facility Location Method: GARMIN 3 PLUS
Facility Feature: Facility Center
Facility Datum: WGS84
24 Hour Phone Number: 816-833-2326
Owner Name: AMOCO OIL COMPANY
Owner Address: XXXXX
Owner County: Not reported
Owner Replacement Name: William J Smith
Owner Replacement Title: Dist Eng Amoco
Owner Telephone: 314-434-4059
Owner City: CHESTERFIELD
Owner State: MO
Owner Zip: 63017
Owner Type: Private Or Corp.

Facility Information:

Facility ID: 23330
Name: AMOCO OIL SS #2156
Address: 4626 STATE AVE
City, State, Zip: KANSAS CITY, KS 66102
Method: GPS
Latitude: 39.117
Longitude: -94.6866
District: NEDO
Facility Status: Not reported
Entity Status: Not reported
Permit UST: 0
Permit AST: 0
Expire AST: 0
Unperm AST: 0
Expire AST: 4
Unperm UST: 0
Inspection Date: Not reported
Owner Name: Not reported
Lust Count: 2

Name: AMOCO OIL SS #2156
Facility ID: 23330
Capacity: 10000
Facility 911 Address: 4626 STATE AVE
Facility 911 City: KANSAS CITY
Substance: Gas (Incl Alcohol)
Petroleum Flag: Yes
Facility 911 Zip: 66102
Method: KEIMS
Contact Name: Not reported
Tank Number: U002
Tank Type: U
Tank Status: Permanently Out of Service
Latitude: 39.117
Longitude: -94.6866
Filled/Removed: Removed
Material of Construction: Steel

Map ID
Direction
Distance
Elevation

MAP FINDINGS

Site

Database(s)

EDR ID Number
EPA ID Number

AMOCO OIL SS #2156 (Continued)

1000618754

Detail as of July 2020:

Owner ID: 06456
Facility ID: 23330
Name: AMOCO OIL SS #2156
Address: 4626 STATE AVE
City,State,Zip: KANSAS CITY, KS 66102
Tank Type: U
Tank Number: 001
Tank Status: Permanently Out Of Use
Date Removed: 2000-05-23 00:00:00
Installation Year: 1985
Capacity: 550
Last Permit Printed: 02-Jan-99
Current Permit Printed: Not reported
Tank Material: Steel
Tank Internal Protection: None
Tank External Protection: Cat Prot
Piping: Galv Steel
Petroleum Substance: Used Oil
NonPetroleum Substance: Not reported
Hazards: Fire, Chronic
Tank Empty: Not reported
Principal CERCLA Substance/Chem Abstract Service Num: Not reported
Out of service Mo/Yr: 05/23/
QTY Remaining in Tank: Not reported
Filled/Removed: Removed
Facility Name: AMOCO OIL SS #2156
Contact Name: Jim Seitz
Contact Title: Maint Supervisor
Facility Telephone: 816-833-2326
Facility 911 Address: 4626 STATE AVE
Facility 911 City: KANSAS CITY
Facility 911 State: KS
Facility 911 Zip: 66102
Facility City: KANSAS CITY
District: NE
Facility County: Wyandotte
Facility State: KS
Facility Zip: 66102
Latitude: 39.11702
Longitude: -94.68656
Facility Location Method: GARMIN 3 PLUS
Facility Feature: Facility Center
Facility Datum: WGS84
24 Hour Phone Number: 816-833-2326
Owner Name: AMOCO OIL COMPANY
Owner Address: XXXXX
Owner County: Not reported
Owner Replacement Name: William J Smith
Owner Replacement Title: Dist Eng Amoco
Owner Telephone: 314-434-4059
Owner City: CHESTERFIELD
Owner State: MO
Owner Zip: 63017
Owner Type: Private Or Corp.

Owner ID: 06456

Map ID
Direction
Distance
Elevation

MAP FINDINGS

Site

Database(s)

EDR ID Number
EPA ID Number

AMOCO OIL SS #2156 (Continued)

1000618754

Facility ID: 23330
Name: AMOCO OIL SS #2156
Address: 4626 STATE AVE
City,State,Zip: KANSAS CITY, KS 66102
Tank Type: U
Tank Number: 002
Tank Status: Permanently Out Of Use
Date Removed: 2000-05-23 00:00:00
Installation Year: 1984
Capacity: 10000
Last Permit Printed: 02-Jan-99
Current Permit Printed: Not reported
Tank Material: Steel
Tank Internal Protection: None
Tank External Protection: Cat Prot
Piping: Other
Petroleum Substance: Gas (Incl Alcohol)
NonPetroleum Substance: Not reported
Hazards: Fire, Chronic, Acute
Tank Empty: Not reported
Principal CERCLA Substance/Chem Abstract Service Num: 8006-61-9
Out of service Mo/Yr: 05/23/
QTY Remaining in Tank: Not reported
Filled/Removed: Removed
Facility Name: AMOCO OIL SS #2156
Contact Name: Jim Seitz
Contact Title: Maint Supervisor
Facility Telephone: 816-833-2326
Facility 911 Address: 4626 STATE AVE
Facility 911 City: KANSAS CITY
Facility 911 State: KS
Facility 911 Zip: 66102
Facility City: KANSAS CITY
District: NE
Facility County: Wyandotte
Facility State: KS
Facility Zip: 66102
Latitude: 39.11702
Longitude: -94.68656
Facility Location Method: GARMIN 3 PLUS
Facility Feature: Facility Center
Facility Datum: WGS84
24 Hour Phone Number: 816-833-2326
Owner Name: AMOCO OIL COMPANY
Owner Address: XXXXX
Owner County: Not reported
Owner Replacement Name: William J Smith
Owner Replacement Title: Dist Eng Amoco
Owner Telephone: 314-434-4059
Owner City: CHESTERFIELD
Owner State: MO
Owner Zip: 63017
Owner Type: Private Or Corp.

Owner ID: 06456
Facility ID: 23330
Name: AMOCO OIL SS #2156

Map ID
Direction
Distance
Elevation

MAP FINDINGS

Site

Database(s)

EDR ID Number
EPA ID Number

AMOCO OIL SS #2156 (Continued)

1000618754

Address: 4626 STATE AVE
City,State,Zip: KANSAS CITY, KS 66102
Tank Type: U
Tank Number: 003
Tank Status: Permanently Out Of Use
Date Removed: 2000-05-23 00:00:00
Installation Year: 1984
Capacity: 10000
Last Permit Printed: 02-Jan-99
Current Permit Printed: Not reported
Tank Material: Steel
Tank Internal Protection: None
Tank External Protection: Cat Prot
Piping: Other
Petroleum Substance: Gas (Incl Alcohol)
NonPetroleum Substance: Not reported
Hazards: Fire, Chronic, Acute
Tank Empty: Not reported
Principal CERCLA Substance/Chem Abstract Service Num: 8006-61-9
Out of service Mo/Yr: 05/23/
QTY Remaining in Tank: Not reported
Filled/Removed: Removed
Facility Name: AMOCO OIL SS #2156
Contact Name: Jim Seitz
Contact Title: Maint Supervisor
Facility Telephone: 816-833-2326
Facility 911 Address: 4626 STATE AVE
Facility 911 City: KANSAS CITY
Facility 911 State: KS
Facility 911 Zip: 66102
Facility City: KANSAS CITY
District: NE
Facility County: Wyandotte
Facility State: KS
Facility Zip: 66102
Latitude: 39.11702
Longitude: -94.68656
Facility Location Method: GARMIN 3 PLUS
Facility Feature: Facility Center
Facility Datum: WGS84
24 Hour Phone Number: 816-833-2326
Owner Name: AMOCO OIL COMPANY
Owner Address: XXXXX
Owner County: Not reported
Owner Replacement Name: William J Smith
Owner Replacement Title: Dist Eng Amoco
Owner Telephone: 314-434-4059
Owner City: CHESTERFIELD
Owner State: MO
Owner Zip: 63017
Owner Type: Private Or Corp.

Owner ID: 06456
Facility ID: 23330
Name: AMOCO OIL SS #2156
Address: 4626 STATE AVE
City,State,Zip: KANSAS CITY, KS 66102

Map ID
Direction
Distance
Elevation

MAP FINDINGS

Site

Database(s)

EDR ID Number
EPA ID Number

AMOCO OIL SS #2156 (Continued)

1000618754

Tank Type: U
Tank Number: 004
Tank Status: Permanently Out Of Use
Date Removed: 2000-05-23 00:00:00
Installation Year: 1984
Capacity: 10000
Last Permit Printed: 02-Jan-99
Current Permit Printed: Not reported
Tank Material: Steel
Tank Internal Protection: None
Tank External Protection: Cat Prot
Piping: Other
Petroleum Substance: Gas (Incl Alcohol)
NonPetroleum Substance: Not reported
Hazards: Fire, Chronic, Acute
Tank Empty: Not reported
Principal CERCLA Substance/Chem Abstract Service Num: 8006-61-9
Out of service Mo/Yr: 05/23/
QTY Remaining in Tank: Not reported
Filled/Removed: Removed
Facility Name: AMOCO OIL SS #2156
Contact Name: Jim Seitz
Contact Title: Maint Supervisor
Facility Telephone: 816-833-2326
Facility 911 Address: 4626 STATE AVE
Facility 911 City: KANSAS CITY
Facility 911 State: KS
Facility 911 Zip: 66102
Facility City: KANSAS CITY
District: NE
Facility County: Wyandotte
Facility State: KS
Facility Zip: 66102
Latitude: 39.11702
Longitude: -94.68656
Facility Location Method: GARMIN 3 PLUS
Facility Feature: Facility Center
Facility Datum: WGS84
24 Hour Phone Number: 816-833-2326
Owner Name: AMOCO OIL COMPANY
Owner Address: XXXXX
Owner County: Not reported
Owner Replacement Name: William J Smith
Owner Replacement Title: Dist Eng Amoco
Owner Telephone: 314-434-4059
Owner City: CHESTERFIELD
Owner State: MO
Owner Zip: 63017
Owner Type: Private Or Corp.

Facility Information:

Facility ID: 23330
Name: AMOCO OIL SS #2156
Address: 4626 STATE AVE
City,State,Zip: KANSAS CITY, KS 66102
Method: GPS
Latitude: 39.117

Map ID
Direction
Distance
Elevation

MAP FINDINGS

Site

Database(s)

EDR ID Number
EPA ID Number

AMOCO OIL SS #2156 (Continued)

1000618754

Longitude: -94.6866
District: NEDO
Facility Status: Not reported
Entity Status: Not reported
Permit UST: 0
Permit AST: 0
Expire AST: 0
Unperm AST: 0
Expire AST: 4
Unperm UST: 0
Inspection Date: Not reported
Owner Name: Not reported
Lust Count: 2

Name: AMOCO OIL SS #2156
Facility ID: 23330
Capacity: 10000
Facility 911 Address: 4626 STATE AVE
Facility 911 City: KANSAS CITY
Substance: Gas (Incl Alcohol)
Petroleum Flag: Yes
Facility 911 Zip: 66102
Method: KEIMS
Contact Name: Not reported
Tank Number: U003
Tank Type: U
Tank Status: Permanently Out of Service
Latitude: 39.117
Longitude: -94.6866
Filled/Removed: Removed
Material of Construction: Steel

Detail as of July 2020:

Owner ID: 06456
Facility ID: 23330
Name: AMOCO OIL SS #2156
Address: 4626 STATE AVE
City,State,Zip: KANSAS CITY, KS 66102
Tank Type: U
Tank Number: 001
Tank Status: Permanently Out Of Use
Date Removed: 2000-05-23 00:00:00
Installation Year: 1985
Capacity: 550
Last Permit Printed: 02-Jan-99
Current Permit Printed: Not reported
Tank Material: Steel
Tank Internal Protection: None
Tank External Protection: Cat Prot
Piping: Galv Steel
Petroleum Substance: Used Oil
NonPetroleum Substance: Not reported
Hazards: Fire, Chronic
Tank Empty: Not reported
Principal CERCLA Substance/Chem Abstract Service Num: Not reported
Out of service Mo/Yr: 05/23/
QTY Remaining in Tank: Not reported

Map ID
Direction
Distance
Elevation

MAP FINDINGS

Site

Database(s)

EDR ID Number
EPA ID Number

AMOCO OIL SS #2156 (Continued)

1000618754

Filled/Removed: Removed
Facility Name: AMOCO OIL SS #2156
Contact Name: Jim Seitz
Contact Title: Maint Supervisor
Facility Telephone: 816-833-2326
Facility 911 Address: 4626 STATE AVE
Facility 911 City: KANSAS CITY
Facility 911 State: KS
Facility 911 Zip: 66102
Facility City: KANSAS CITY
District: NE
Facility County: Wyandotte
Facility State: KS
Facility Zip: 66102
Latitude: 39.11702
Longitude: -94.68656
Facility Location Method: GARMIN 3 PLUS
Facility Feature: Facility Center
Facility Datum: WGS84
24 Hour Phone Number: 816-833-2326
Owner Name: AMOCO OIL COMPANY
Owner Address: XXXXX
Owner County: Not reported
Owner Replacement Name: William J Smith
Owner Replacement Title: Dist Eng Amoco
Owner Telephone: 314-434-4059
Owner City: CHESTERFIELD
Owner State: MO
Owner Zip: 63017
Owner Type: Private Or Corp.

Owner ID: 06456
Facility ID: 23330
Name: AMOCO OIL SS #2156
Address: 4626 STATE AVE
City,State,Zip: KANSAS CITY, KS 66102
Tank Type: U
Tank Number: 002
Tank Status: Permanently Out Of Use
Date Removed: 2000-05-23 00:00:00
Installation Year: 1984
Capacity: 10000
Last Permit Printed: 02-Jan-99
Current Permit Printed: Not reported
Tank Material: Steel
Tank Internal Protection: None
Tank External Protection: Cat Prot
Piping: Other
Petroleum Substance: Gas (Incl Alcohol)
NonPetroleum Substance: Not reported
Hazards: Fire, Chronic, Acute
Tank Empty: Not reported
Principal CERCLA Substance/Chem Abstract Service Num: 8006-61-9
Out of service Mo/Yr: 05/23/
QTY Remaining in Tank: Not reported
Filled/Removed: Removed
Facility Name: AMOCO OIL SS #2156

Map ID
Direction
Distance
Elevation

MAP FINDINGS

Site

Database(s)

EDR ID Number
EPA ID Number

AMOCO OIL SS #2156 (Continued)

1000618754

Contact Name: Jim Seitz
Contact Title: Maint Supervisor
Facility Telephone: 816-833-2326
Facility 911 Address: 4626 STATE AVE
Facility 911 City: KANSAS CITY
Facility 911 State: KS
Facility 911 Zip: 66102
Facility City: KANSAS CITY
District: NE
Facility County: Wyandotte
Facility State: KS
Facility Zip: 66102
Latitude: 39.11702
Longitude: -94.68656
Facility Location Method: GARMIN 3 PLUS
Facility Feature: Facility Center
Facility Datum: WGS84
24 Hour Phone Number: 816-833-2326
Owner Name: AMOCO OIL COMPANY
Owner Address: XXXXX
Owner County: Not reported
Owner Replacement Name: William J Smith
Owner Replacement Title: Dist Eng Amoco
Owner Telephone: 314-434-4059
Owner City: CHESTERFIELD
Owner State: MO
Owner Zip: 63017
Owner Type: Private Or Corp.

Owner ID: 06456
Facility ID: 23330
Name: AMOCO OIL SS #2156
Address: 4626 STATE AVE
City,State,Zip: KANSAS CITY, KS 66102
Tank Type: U
Tank Number: 003
Tank Status: Permanently Out Of Use
Date Removed: 2000-05-23 00:00:00
Installation Year: 1984
Capacity: 10000
Last Permit Printed: 02-Jan-99
Current Permit Printed: Not reported
Tank Material: Steel
Tank Internal Protection: None
Tank External Protection: Cat Prot
Piping: Other
Petroleum Substance: Gas (Incl Alcohol)
NonPetroleum Substance: Not reported
Hazards: Fire, Chronic, Acute
Tank Empty: Not reported
Principal CERCLA Substance/Chem Abstract Service Num: 8006-61-9
Out of service Mo/Yr: 05/23/
QTY Remaining in Tank: Not reported
Filled/Removed: Removed
Facility Name: AMOCO OIL SS #2156
Contact Name: Jim Seitz
Contact Title: Maint Supervisor

Map ID
Direction
Distance
Elevation

MAP FINDINGS

Site

Database(s)

EDR ID Number
EPA ID Number

AMOCO OIL SS #2156 (Continued)

1000618754

Facility Telephone: 816-833-2326
Facility 911 Address: 4626 STATE AVE
Facility 911 City: KANSAS CITY
Facility 911 State: KS
Facility 911 Zip: 66102
Facility City: KANSAS CITY
District: NE
Facility County: Wyandotte
Facility State: KS
Facility Zip: 66102
Latitude: 39.11702
Longitude: -94.68656
Facility Location Method: GARMIN 3 PLUS
Facility Feature: Facility Center
Facility Datum: WGS84
24 Hour Phone Number: 816-833-2326
Owner Name: AMOCO OIL COMPANY
Owner Address: XXXXX
Owner County: Not reported
Owner Replacement Name: William J Smith
Owner Replacement Title: Dist Eng Amoco
Owner Telephone: 314-434-4059
Owner City: CHESTERFIELD
Owner State: MO
Owner Zip: 63017
Owner Type: Private Or Corp.

Owner ID: 06456
Facility ID: 23330
Name: AMOCO OIL SS #2156
Address: 4626 STATE AVE
City,State,Zip: KANSAS CITY, KS 66102
Tank Type: U
Tank Number: 004
Tank Status: Permanently Out Of Use
Date Removed: 2000-05-23 00:00:00
Installation Year: 1984
Capacity: 10000
Last Permit Printed: 02-Jan-99
Current Permit Printed: Not reported
Tank Material: Steel
Tank Internal Protection: None
Tank External Protection: Cat Prot
Piping: Other
Petroleum Substance: Gas (Incl Alcohol)
NonPetroleum Substance: Not reported
Hazards: Fire, Chronic, Acute
Tank Empty: Not reported
Principal CERCLA Substance/Chem Abstract Service Num: 8006-61-9
Out of service Mo/Yr: 05/23/
QTY Remaining in Tank: Not reported
Filled/Removed: Removed
Facility Name: AMOCO OIL SS #2156
Contact Name: Jim Seitz
Contact Title: Maint Supervisor
Facility Telephone: 816-833-2326
Facility 911 Address: 4626 STATE AVE

Map ID
Direction
Distance
Elevation

MAP FINDINGS

Site

Database(s)

EDR ID Number
EPA ID Number

AMOCO OIL SS #2156 (Continued)

1000618754

Facility 911 City: KANSAS CITY
Facility 911 State: KS
Facility 911 Zip: 66102
Facility City: KANSAS CITY
District: NE
Facility County: Wyandotte
Facility State: KS
Facility Zip: 66102
Latitude: 39.11702
Longitude: -94.68656
Facility Location Method: GARMIN 3 PLUS
Facility Feature: Facility Center
Facility Datum: WGS84
24 Hour Phone Number: 816-833-2326
Owner Name: AMOCO OIL COMPANY
Owner Address: XXXXX
Owner County: Not reported
Owner Replacement Name: William J Smith
Owner Replacement Title: Dist Eng Amoco
Owner Telephone: 314-434-4059
Owner City: CHESTERFIELD
Owner State: MO
Owner Zip: 63017
Owner Type: Private Or Corp.

Facility Information:

Facility ID: 23330
Name: AMOCO OIL SS #2156
Address: 4626 STATE AVE
City,State,Zip: KANSAS CITY, KS 66102
Method: GPS
Latitude: 39.117
Longitude: -94.6866
District: NEDO
Facility Status: Not reported
Entity Status: Not reported
Permit UST: 0
Permit AST: 0
Expire AST: 0
Unperm AST: 0
Expire AST: 4
Unperm UST: 0
Inspection Date: Not reported
Owner Name: Not reported
Lust Count: 2

RCRA Listings:

Date Form Received by Agency: 20050707
Handler Name: Amoco Oil Ss #2156
Handler Address: STATE AVE
Handler City,State,Zip: KANSAS CITY, KS 66102
EPA ID: KSD984998732
Contact Name: NEAL SAWYER
Contact Address: W 75TH ST SUITE 106
Contact City,State,Zip: SHAWNEE MISSION, KS 66204

Map ID
Direction
Distance
Elevation

MAP FINDINGS

Site

Database(s)

EDR ID Number
EPA ID Number

AMOCO OIL SS #2156 (Continued)

1000618754

Contact Telephone:	913-722-4909
Contact Fax:	Not reported
Contact Email:	Not reported
Contact Title:	Not reported
EPA Region:	07
Land Type:	Private
Federal Waste Generator Description:	Not a generator, verified
Non-Notifier:	Not reported
Biennial Report Cycle:	Not reported
Accessibility:	Not reported
Active Site Indicator:	Not reported
State District Owner:	Ks
State District:	04
Mailing Address:	W 75TH ST SUITE 106
Mailing City,State,Zip:	SHAWNEE MISSION, KS 66204
Owner Name:	Amoco Oil Co
Owner Type:	Private
Operator Name:	Not reported
Operator Type:	Not reported
Short-Term Generator Activity:	No
Importer Activity:	No
Mixed Waste Generator:	No
Transporter Activity:	No
Transfer Facility Activity:	No
Recycler Activity with Storage:	No
Small Quantity On-Site Burner Exemption:	No
Smelting Melting and Refining Furnace Exemption:	No
Underground Injection Control:	No
Off-Site Waste Receipt:	No
Universal Waste Indicator:	No
Universal Waste Destination Facility:	No
Federal Universal Waste:	No
Active Site State-Reg Handler:	---
Federal Facility Indicator:	Not reported
Hazardous Secondary Material Indicator:	NN
Sub-Part K Indicator:	Not reported
2018 GPRC Permit Baseline:	Not on the Baseline
2018 GPRC Renewals Baseline:	Not on the Baseline
202 GPRC Corrective Action Baseline:	No
Subject to Corrective Action Universe:	No
Non-TSDFs Where RCRA CA has Been Imposed Universe:	No
Corrective Action Priority Ranking:	No NCAPS ranking
Environmental Control Indicator:	No
Institutional Control Indicator:	No
Human Exposure Controls Indicator:	N/A
Groundwater Controls Indicator:	N/A
Significant Non-Complier Universe:	No
Unaddressed Significant Non-Complier Universe:	No
Addressed Significant Non-Complier Universe:	No
Significant Non-Complier With a Compliance Schedule Universe:	No
Financial Assurance Required:	Not reported
Handler Date of Last Change:	20050909
Recognized Trader-Importer:	No
Recognized Trader-Exporter:	No
Importer of Spent Lead Acid Batteries:	No
Exporter of Spent Lead Acid Batteries:	No
Recycler Activity Without Storage:	Not reported

Map ID
Direction
Distance
Elevation

MAP FINDINGS

Site

Database(s)

EDR ID Number
EPA ID Number

AMOCO OIL SS #2156 (Continued)

1000618754

Manifest Broker: Not reported
Sub-Part P Indicator: No

Hazardous Waste Summary:

Waste Code: D001
Waste Description: Ignitable Waste

Waste Code: D018
Waste Description: Benzene

Handler - Owner Operator:

Owner/Operator Indicator: Owner
Owner/Operator Name: AMOCO OIL CO
Legal Status: Private
Date Became Current: Not reported
Date Ended Current: Not reported
Owner/Operator Address: PO BOX 26045
Owner/Operator City,State,Zip: SHAWNEE MISSION, KS 66225
Owner/Operator Telephone: 913-339-4500
Owner/Operator Telephone Ext: Not reported
Owner/Operator Fax: Not reported
Owner/Operator Email: Not reported

Owner/Operator Indicator: Owner
Owner/Operator Name: AMOCO OIL CO
Legal Status: Private
Date Became Current: Not reported
Date Ended Current: Not reported
Owner/Operator Address: PO BOX 26045
Owner/Operator City,State,Zip: SHAWNEE MISSION, KS 66225
Owner/Operator Telephone: 913-339-4500
Owner/Operator Telephone Ext: Not reported
Owner/Operator Fax: Not reported
Owner/Operator Email: Not reported

Owner/Operator Indicator: Owner
Owner/Operator Name: AMOCO OIL CO
Legal Status: Private
Date Became Current: Not reported
Date Ended Current: Not reported
Owner/Operator Address: PO BOX 26045
Owner/Operator City,State,Zip: SHAWNEE MISSION, KS 66225
Owner/Operator Telephone: 913-339-4500
Owner/Operator Telephone Ext: Not reported
Owner/Operator Fax: Not reported
Owner/Operator Email: Not reported

Historic Generators:

Receive Date: 20030918
Handler Name: AMOCO OIL SS #2156
Federal Waste Generator Description: Not a generator, verified
State District Owner: Ks
Large Quantity Handler of Universal Waste: No
Recognized Trader Importer: No
Recognized Trader Exporter: No

Map ID
Direction
Distance
Elevation

MAP FINDINGS

Site

Database(s)

EDR ID Number
EPA ID Number

AMOCO OIL SS #2156 (Continued)

1000618754

Spent Lead Acid Battery Importer: No
Spent Lead Acid Battery Exporter: No
Current Record: No
Non Storage Recycler Activity: Not reported
Electronic Manifest Broker: Not reported

Receive Date: 20050707
Handler Name: AMOCO OIL SS #2156
Federal Waste Generator Description: Not a generator, verified
State District Owner: Ks
Large Quantity Handler of Universal Waste: No
Recognized Trader Importer: No
Recognized Trader Exporter: No
Spent Lead Acid Battery Importer: No
Spent Lead Acid Battery Exporter: No
Current Record: Yes
Non Storage Recycler Activity: Not reported
Electronic Manifest Broker: Not reported

Receive Date: 19911113
Handler Name: AMOCO OIL SS #2156
Federal Waste Generator Description: Small Quantity Generator
State District Owner: Ks
Large Quantity Handler of Universal Waste: No
Recognized Trader Importer: No
Recognized Trader Exporter: No
Spent Lead Acid Battery Importer: No
Spent Lead Acid Battery Exporter: No
Current Record: No
Non Storage Recycler Activity: Not reported
Electronic Manifest Broker: Not reported

List of NAICS Codes and Descriptions:
NAICS Codes: No NAICS Codes Found

Facility Has Received Notices of Violations:
Violations: No Violations Found

Evaluation Action Summary:
Evaluations: No Evaluations Found

KS Financial Assurance:
Facility ID: 23330
Financial Responsibility: Self Insured

Facility ID: 23330
Financial Responsibility: Self Insured

Facility ID: 23330
Financial Responsibility: Self Insured

Facility ID: 23330
Financial Responsibility: Self Insured

Map ID
 Direction
 Distance
 Elevation

MAP FINDINGS

Site

Database(s)

EDR ID Number
 EPA ID Number

C24
NNW
< 1/8
0.043 mi.
226 ft.

AMOCO #2156, KANSAS CITY
4626 STATE AVE
KANSAS CITY, KS
Site 3 of 5 in cluster C

LUST **S101836065**
N/A

Relative:
Higher

LUST:

Actual:
894 ft.

<p>Name: AMOCO #2156, KANSAS CITY Address: 4626 STATE AVE City,State,Zip: KANSAS CITY, KS Facility ID: 23330 Site Status: Closed Release Date: Not reported Initial Report Date: 06/01/1995 Project Number: U4-105-10401 Project Name: Amoco #2156 Legal Desc Section: 06 Legal Desc Township: 11S Legal Desc Range: 25E Discover Date: 03/11/1995 substrels: gasoline Initial Ranking: Not reported Current Ranking: Not reported Facility Contact: Tammy Brendel Facility Phone Number: Not reported Facility Owner Identification number: 06456 Facility Owner: Amoco Oil Co. Owner Contact Person: Tammy Brendel Owner Address: 8700 Indian Creek Pkwy, Ste 190 Owner City: Overland Park Owner State: KS Owner Zip Code: 66210 Owner Phone number: 913-339-4565 Contractor license number: C0021 Contractor phone number: 816-921-5032 Leak duration (if known): Not reported Quantity released (if known): 49 Quantity recorded: 49 Leak Type: Piping Reported By: Tammy Brendel Reported by persons phone number: 913-339-4565 Reported by person address: Amoco Ground water Impacted (yes/no): clay fill material. Static groundwater level: 020 Groundwater flow direction: E District staff names: Danial Wells Assessment of release: leak detector activated. ~3-4 cu yds impacted soil removed from underneath dispensers. soil disposed of at forrest view landfill. remaining soil field-screened w/ pid. all results for samples collected were non-detect. site closed.</p>	<p>Contamination assesement: a pin-hole sized leak in the distribution pipe from the product line to the dispenser was found.</p> <p>Extent of contamination impact: groundwater contamination already exists at this site. this release incident is not suspected to contribute. site already in tf. this release incident is a "new" release and is not applicable to the existing trust fund for this site.</p> <p>Updated information: Not reported Invoice initiated: 19953 Invoice on going: Not reported</p>
---	---

Map ID
Direction
Distance
Elevation

MAP FINDINGS

Site

Database(s)

EDR ID Number
EPA ID Number

AMOCO #2156, KANSAS CITY (Continued)

S101836065

Invoice completed: 19953
Release confirmed: 19953
Emergency contact: Not reported
Enforcement action: Not reported
Cost recovery: Not reported
Cost recovery initiated: 19953
Cost recovery initiated by: Responsible Party
Cost recovery completed: 19953
Cost recovery completed by: Responsible Party
Application to trust fund: Not reported
Latitude: Not reported
Longitude: Not reported

Name: AMOCO OIL COMPANY
Address: 4626 STATE AVENUE
City, State, Zip: KANSAS CITY, KS
Facility ID: 23330
Site Status: Closed
Release Date: Not reported
Initial Report Date: 01/09/1991
Project Number: U4-105-00803
Project Name: Amoco #2156
Legal Desc Section: 06
Legal Desc Township: 11S
Legal Desc Range: 25E
Discover Date: Not reported
substrels: gasoline
Initial Ranking: 47
Current Ranking: 47
Facility Contact: Stan Reeves
Facility Phone Number: Not reported
Facility Owner Identification number: 06456
Facility Owner: Amoco
Owner Contact Person: Not reported
Owner Address: Not reported
Owner City: Not reported
Owner State: Not reported
Owner Zip Code: Not reported
Owner Phone number: Not reported
Contractor license number: Not reported
Contractor phone number: 303-861-2200
Leak duration (if known): Not reported
Quantity released (if known): Not reported
Quantity recorded: Not reported
Leak Type: Not reported
Reported By: Not reported
Reported by persons phone number: Not reported
Reported by person address: Not reported
Ground water Impacted (yes/no): topsoil underlain by clay fill material containing sand, gravel, twigs, logs, brick, cinder block and limestone, underlain by glacial till and/or limestone bedrock.

Static groundwater level: Not reported
Groundwater flow direction: Not reported
District staff names: Not reported
Assessment of release: eneco tech replaces terracon as consultant. terracons report indicates nearly 2' of free product in mw-5. on 01-09-91 i talked with stan reeves who indicated they plan to pump from mw's the free product and

Map ID
 Direction
 Distance
 Elevation

MAP FINDINGS

Site

Database(s)

EDR ID Number
 EPA ID Number

AMOCO #2156, KANSAS CITY (Continued)

S101836065

Contamination assesment: Extent of contamination impact: Updated information: Invoice initiated: Invoice on going: Invoice completetd: Release confirmed: Emergency contact: Enforcement action: Cost recovery: Cost recovery initiated: Cost recovery initiated by: Cost recovery completed: Cost recovery completed by: Application to trust fund: Latitude: Longitude:	are in process of designing a pump and trea distribution lines tested for tightness - tested tight tanks were not tested but were recently relin yes Not reported 19912 Not reported 19912 19912 Not reported 19912 Not reported 19912 Not reported 19912 Responsible Party 20172 Responsible Party Not reported Not reported Not reported
---	--

B25
NW
< 1/8
0.046 mi.
245 ft.

4710 STATE AVENUE
4710 STATE AVENUE
KANSAS CITY, KS 66102

US BROWNFIELDS **1015867616**
FINDS **N/A**

Site 4 of 6 in cluster B

Relative:
Higher

Actual:
921 ft.

US BROWNFIELDS: Name: Address: Recipient name: Grant type: Property Number: Parcel size: Latitude: Longitude: Highlights: Start Date: Redev Completion Date: Completed Date: Acres Cleaned Up: Cleanup Funding: Cleanup Funding Source: Assessment Funding: Assessment Funding Source: Redevelopment Funding: Redev. Funding Source: Redev. Funding Entity Name: Redevelopment Start Date: Assessment Funding Entity: Cleanup Funding Entity: Grant Type: Accomplishment Type: Cooperative Agreement Number: Start Date: Ownership Entity: Completion Date:	4710 STATE AVENUE 4710 STATE AVENUE Unified Government of Wyandotte County/Kansas City Assessment 47609 0.37 39.116894000000002 -94.686881999999997 Former Use: Currently a vacant lot, past uses include Chuck Skelly Service Gas (1966), Indian Springs Skelly (1975) and Car X Inc. Muffler Shop (1981-2002). - - - - - - 3000 - - - - - U.S. Environmental Protection Agency - Hazardous & Petroleum Phase I Environmental Assessment 97711701 1/3/2011 Government 3/1/2011
--	---

Map ID
 Direction
 Distance
 Elevation

MAP FINDINGS

Site

Database(s)

EDR ID Number
 EPA ID Number

4710 STATE AVENUE (Continued)

1015867616

Current Owner:	Unified Government of Wyandotte County
Cleanup Required:	U
Video Available:	-
Photo Available:	-
Institutional Controls Required:	-
IC Category Proprietary Controls:	-
IC Cat. Info. Devices:	-
IC Cat. Gov. Controls:	-
IC Cat. Enforcement Permit Tools:	-
IC in place date:	-
IC in place:	-
State/tribal program date:	-
State/tribal program ID:	-
Contaminant Found:	Not reported
Contaminant Cleanup:	Not reported
Media Affected:	Not reported
Media Cleanup:	Not reported
Num. of cleanup and re-dev. jobs:	-
Past use greenspace acreage:	-
Past use residential acreage:	-
Past use commercial acreage:	-
Past use industrial acreage:	-
Future use greenspace acreage:	-
Future use residential acreage:	-
Future use commercial acreage:	-
Future use industrial acreage:	-
Future Use: Multistory	-
Past Use: Multistory	-
Property Description:	Currently a vacant lot, past uses include Chuck Skelly Service Gas (1966), Indian Springs Skelly (1975) and Car X Inc. Muffler Shop (1981-2002).
Below Poverty Number:	370
Below Poverty Percent:	29.41
Meidan Income:	2023
Meidan Income Number:	705
Meidan Income Percent:	56.0399999999999
Vacant Housing Number:	49
Vacant Housing Percent:	11.18
Unemployed Number:	81
Unemployed Percent:	6.44000000000000
Name:	4710 STATE AVENUE
Address:	4710 STATE AVENUE
Recipient name:	Unified Government of Wyandotte County/Kansas City
Grant type:	Assessment
Property Number:	47609
Parcel size:	0.37
Latitude:	39.116894000000002
Longitude:	-94.686881999999997
Highlights:	Former Use: Currently a vacant lot, past uses include Chuck Skelly Service Gas (1966), Indian Springs Skelly (1975) and Car X Inc. Muffler Shop (1981-2002).
Start Date:	-
Redev Completion Date:	-
Completed Date:	-
Acres Cleaned Up:	-
Cleanup Funding:	-

Map ID
 Direction
 Distance
 Elevation

MAP FINDINGS

Site

Database(s)

EDR ID Number
 EPA ID Number

4710 STATE AVENUE (Continued)

1015867616

Cleanup Funding Source:	-
Assessment Funding:	6000
Assessment Funding Source:	-
Redevelopment Funding:	-
Redev. Funding Source:	-
Redev. Funding Entity Name:	-
Redevelopment Start Date:	-
Assessment Funding Entity:	U.S. Environmental Protection Agency
Cleanup Funding Entity:	-
Grant Type:	Hazardous & Petroleum
Accomplishment Type:	Phase II Environmental Assessment
Cooperative Agreement Number:	97711601
Start Date:	11/22/2011
Ownership Entity:	Government
Completion Date:	Not reported
Current Owner:	Unified Government of Wyandotte County
Cleanup Required:	U
Video Available:	-
Photo Available:	-
Institutional Controls Required:	-
IC Category Proprietary Controls:	-
IC Cat. Info. Devices:	-
IC Cat. Gov. Controls:	-
IC Cat. Enforcement Permit Tools:	-
IC in place date:	-
IC in place:	-
State/tribal program date:	-
State/tribal program ID:	-
Contaminant Found:	Not reported
Contaminant Cleanup:	Not reported
Media Affected:	Not reported
Media Cleanup:	Not reported
Num. of cleanup and re-dev. jobs:	-
Past use greenspace acreage:	-
Past use residential acreage:	-
Past use commercial acreage:	-
Past use industrial acreage:	-
Future use greenspace acreage:	-
Future use residential acreage:	-
Future use commercial acreage:	-
Future use industrial acreage:	-
Future Use: Multistory	-
Past Use: Multistory	-
Property Description:	Currently a vacant lot, past uses include Chuck Skelly Service Gas (1966), Indian Springs Skelly (1975) and Car X Inc. Muffler Shop (1981-2002).
Below Poverty Number:	370
Below Poverty Percent:	29.41
Median Income:	2023
Median Income Number:	705
Median Income Percent:	56.0399999999999
Vacant Housing Number:	49
Vacant Housing Percent:	11.18
Unemployed Number:	81
Unemployed Percent:	6.44000000000000

Map ID
 Direction
 Distance
 Elevation

MAP FINDINGS

Site

Database(s)

EDR ID Number
 EPA ID Number

4710 STATE AVENUE (Continued)

1015867616

FINDS:

Registry ID: 110045011964

[Click Here for FRS Facility Detail Report:](#)

Environmental Interest/Information System:

The Assessment, Cleanup and Redevelopment Exchange System (ACRES) stores information reported by EPA Brownfields grant recipients on Brownfields properties assessed or cleaned up with grant funding, as well as information on Targeted Brownfields Assessments (TBA) performed by EPA Regions.

[Click this hyperlink](#) while viewing on your computer to access additional FINDS: detail in the EDR Site Report.

**B26
 NW
 < 1/8
 0.046 mi.
 245 ft.**

**MUFFLERS OF KANSAS CITY
 4710 STATE AVE
 KANSAS CITY, KS 66102**

**EDR Hist Auto 1021100623
 N/A**

Site 5 of 6 in cluster B

**Relative:
 Higher** EDR Hist Auto

**Actual:
 921 ft.**

Year:	Name:	Type:
1970	MCBRATNEY SKELLY	Gasoline Service Stations
1974	INDIAN SPRINGS SKELLY	Gasoline Service Stations
1975	INDIAN SPRINGS SKELLY	Gasoline Service Stations
1976	INDIAN SPRINGS SKELLY	Gasoline Service Stations
1977	INDIAN SPRINGS SKELLY	Gasoline Service Stations
1978	INDIAN SPRINGS SKELLY	Gasoline Service Stations
1979	INDIAN SPRINGS SKELLY	Gasoline Service Stations
1980	INDIAN SPRINGS SKELLY	Gasoline Service Stations
1982	INDIAN SPRINGS SKELLY	Gasoline Service Stations
1983	INDIAN SPRINGS SKELLY	Gasoline Service Stations
1986	CAREX MUFFLERS	Automotive Repair Shops, NEC
1987	MUFFLERS OF KANSAS CITY	Automotive Repair Shops, NEC
1988	MUFFLERS OF KANSAS CITY	Automotive Repair Shops, NEC

**B27
 NW
 < 1/8
 0.055 mi.
 290 ft.**

**LUCKYS APCO
 4735 STATE AVE
 KANSAS CITY, KS 66102**

**EDR Hist Auto 1021905564
 N/A**

Site 6 of 6 in cluster B

**Relative:
 Higher** EDR Hist Auto

**Actual:
 930 ft.**

Year:	Name:	Type:
1971	LUCKYS APCO	Gasoline Service Stations

Map ID
 Direction
 Distance
 Elevation

MAP FINDINGS

Site

Database(s)

EDR ID Number
 EPA ID Number

C28
NNW
 < 1/8
 0.064 mi.
 336 ft.

CERTIFIED TRANSMISSION
 1111 N 47TH
 KANSAS CITY, KS 66102
 Site 4 of 5 in cluster C

RCRA-VSQQ 1004703684
FINDS KSD981703747
ECHO

Relative:
Higher
Actual:
912 ft.

RCRA Listings:	19861006
Date Form Received by Agency:	Certified Transmission
Handler Name:	N 47TH
Handler Address:	KANSAS CITY, KS 66102
Handler City,State,Zip:	KSD981703747
EPA ID:	PETER FINK
Contact Name:	4924 POPPLETON
Contact Address:	OMAHA, NE 68106
Contact City,State,Zip:	402-393-3306
Contact Telephone:	Not reported
Contact Fax:	Not reported
Contact Email:	Not reported
Contact Title:	Not reported
EPA Region:	07
Land Type:	Not reported
Federal Waste Generator Description:	Conditionally Exempt Small Quantity Generator
Non-Notifier:	Not reported
Biennial Report Cycle:	Not reported
Accessibility:	Not reported
Active Site Indicator:	Handler Activities
State District Owner:	Ks
State District:	04
Mailing Address:	POPPLETON
Mailing City,State,Zip:	OMAHA, NE 68106
Owner Name:	Peater Fink
Owner Type:	Private
Operator Name:	Not reported
Operator Type:	Not reported
Short-Term Generator Activity:	No
Importer Activity:	No
Mixed Waste Generator:	No
Transporter Activity:	No
Transfer Facility Activity:	No
Recycler Activity with Storage:	No
Small Quantity On-Site Burner Exemption:	No
Smelting Melting and Refining Furnace Exemption:	No
Underground Injection Control:	No
Off-Site Waste Receipt:	No
Universal Waste Indicator:	No
Universal Waste Destination Facility:	No
Federal Universal Waste:	No
Active Site State-Reg Handler:	---
Federal Facility Indicator:	Not reported
Hazardous Secondary Material Indicator:	N
Sub-Part K Indicator:	Not reported
2018 GPRC Permit Baseline:	Not on the Baseline
2018 GPRC Renewals Baseline:	Not on the Baseline
202 GPRC Corrective Action Baseline:	No
Subject to Corrective Action Universe:	No
Non-TSDFs Where RCRA CA has Been Imposed Universe:	No
Corrective Action Priority Ranking:	No NCAPS ranking
Environmental Control Indicator:	No
Institutional Control Indicator:	No

Map ID
Direction
Distance
Elevation

MAP FINDINGS

Site

Database(s)

EDR ID Number
EPA ID Number

CERTIFIED TRANSMISSION (Continued)

1004703684

Human Exposure Controls Indicator:	N/A
Groundwater Controls Indicator:	N/A
Significant Non-Complier Universe:	No
Unaddressed Significant Non-Complier Universe:	No
Addressed Significant Non-Complier Universe:	No
Significant Non-Complier With a Compliance Schedule Universe:	No
Financial Assurance Required:	Not reported
Handler Date of Last Change:	20021213
Recognized Trader-Importer:	No
Recognized Trader-Exporter:	No
Importer of Spent Lead Acid Batteries:	No
Exporter of Spent Lead Acid Batteries:	No
Recycler Activity Without Storage:	No
Manifest Broker:	No
Sub-Part P Indicator:	No

Hazardous Waste Summary:

Waste Code:	D001
Waste Description:	Ignitable Waste
Waste Code:	D002
Waste Description:	Corrosive Waste

Handler - Owner Operator:

Owner/Operator Indicator:	Owner
Owner/Operator Name:	PEATER FINK
Legal Status:	Private
Date Became Current:	Not reported
Date Ended Current:	Not reported
Owner/Operator Address:	Not reported
Owner/Operator City,State,Zip:	Not reported
Owner/Operator Telephone:	Not reported
Owner/Operator Telephone Ext:	Not reported
Owner/Operator Fax:	Not reported
Owner/Operator Email:	Not reported

Historic Generators:

Receive Date:	19861006
Handler Name:	CERTIFIED TRANSMISSION
Federal Waste Generator Description:	Conditionally Exempt Small Quantity Generator
State District Owner:	Ks
Large Quantity Handler of Universal Waste:	No
Recognized Trader Importer:	No
Recognized Trader Exporter:	No
Spent Lead Acid Battery Importer:	No
Spent Lead Acid Battery Exporter:	No
Current Record:	Yes
Non Storage Recycler Activity:	Not reported
Electronic Manifest Broker:	Not reported

List of NAICS Codes and Descriptions:

NAICS Codes:	No NAICS Codes Found
--------------	----------------------

Map ID
 Direction
 Distance
 Elevation

MAP FINDINGS

Site

Database(s)

EDR ID Number
 EPA ID Number

CERTIFIED TRANSMISSION (Continued)

1004703684

Facility Has Received Notices of Violations:
 Violations: No Violations Found

Evaluation Action Summary:
 Evaluations: No Evaluations Found

FINDS:
 Registry ID: 110003175778

Click Here for FRS Facility Detail Report:

Environmental Interest/Information System:
 The Resource Conservation and Recovery Act Information System (RCRAInfo) is EPA's comprehensive information system in support of the Resource Conservation and Recovery Act (RCRA) of 1976 and the Hazardous and Solid Waste Amendments (HSWA) of 1984. It tracks many types of information about generators, transporters, treaters, storers, and disposers of hazardous waste.

[Click this hyperlink](#) while viewing on your computer to access additional FINDS: detail in the EDR Site Report.

ECHO:
 Envid: 1004703684
 Registry ID: 110003175778
 DFR URL: <http://echo.epa.gov/detailed-facility-report?fid=110003175778>
 Name: CERTIFIED TRANSMISSION
 Address: 1111 N 47TH
 City,State,Zip: KANSAS CITY, KS 66102

**C29
 NNW
 < 1/8
 0.064 mi.
 336 ft.**

**LOW COST AT TRNSMSSN SV
 1111 N 47TH
 KANSAS CITY, KS 66102
 Site 5 of 5 in cluster C**

**EDR Hist Auto 1020588963
 N/A**

**Relative:
 Higher**

EDR Hist Auto

**Actual:
 912 ft.**

Year:	Name:	Type:
1978	LOW COST AT TRNSMSSN SV	Automotive Repair Shops, NEC
1979	LOW COST AT TRNSMSSN SV	Automotive Repair Shops, NEC
1980	LOW COST AT TRNSMSSN SV	Automotive Repair Shops, NEC
1982	LOW COST AUTO TRANSMISSION SV*	Automotive Repair Shops, NEC
1983	LOW COST TRANSMISSION INC	Automotive Repair Shops, NEC
1985	LOW COST TRANSMISSION INC	Automotive Repair Shops, NEC
1986	CERTIFIED TRANSMISSION	Automotive Repair Shops, NEC
1987	CERTIFIED TRANSMISSION	Automotive Repair Shops, NEC
1988	CERTIFIED TRANSMISSION	Automotive Repair Shops, NEC
1989	CERTIFIED TRANSMISSION	Automotive Repair Shops, NEC
1991	CERTIFIED TRANSMISSION RBLDRS	Automotive Transmission Repair Shops
1992	CERTIFIED TRANSMISSION RBLDRS	Automotive Transmission Repair Shops
1993	CERTIFIED TRANSMISSION RBLDRS	Automotive Transmission Repair Shops
1994	CERTIFIED TRANSMISSION RBLDRS	Automotive Transmission Repair Shops
1995	CERTIFIED TRANSMISSION RBLDRS	Automotive Transmission Repair Shops
1996	CERTIFIED TRANSMISSION RBLDRS	Automotive Transmission Repair Shops
1997	CERTIFIED TRANSMISSION RBLDRS	Automotive Transmission Repair Shops

Map ID
 Direction
 Distance
 Elevation

MAP FINDINGS

Site

Database(s)

EDR ID Number
 EPA ID Number

LOW COST AT TRNSMSSN SV (Continued)

1020588963

1998	CERTIFIED TRANSMISSION RBLDRS	Automotive Transmission Repair Shops
1999	CERTIFIED TRANSMISSION RBLDRS	Automotive Transmission Repair Shops
2000	CERTIFIED TRANSMISSION RBLDRS	Automotive Transmission Repair Shops
2001	CERTIFIED TRANSMISSION RBLDRS	Automotive Transmission Repair Shops
2002	CERTIFIED TRANSMISSION RBLDRS	Automotive Transmission Repair Shops
2003	CERTIFIED TRANSMISSION RBLDRS	Automotive Transmission Repair Shops
2004	CERTIFIED TRANSMISSION RBLDRS	Automotive Transmission Repair Shops
2005	CERTIFIED TRANSMISSION RBLDRS	Automotive Transmission Repair Shops
2006	CERTIFIED TRANSMISSION RBLDRS	Automotive Transmission Repair Shops
2007	CERTIFIED TRANSMISSION RBLDRS	Automotive Transmission Repair Shops

**D30
 NW
 < 1/8
 0.096 mi.
 507 ft.**

**BILLS RAINBOW SERVICE
 4732 STATE AVE
 KANSAS CITY, KS 66102**

**EDR Hist Auto 1020181516
 N/A**

Site 1 of 3 in cluster D

**Relative:
 Higher**

EDR Hist Auto

**Actual:
 941 ft.**

Year:	Name:	Type:
1969	BILLS RAINBOW SERVICE	Gasoline Service Stations
1972	INDIAN SPRINGS APCO	Gasoline Service Stations
1972	INDIAN SPRINGS APCO	Gasoline Service Stations
1973	DAVES ARCO	Gasoline Service Stations
1974	DAVES APCO	Gasoline Service Stations
1975	DAVES APCO	Gasoline Service Stations
1976	DAVES APCO	Gasoline Service Stations
1977	DAVES APCO	Gasoline Service Stations
1978	DAVES APCO	Gasoline Service Stations
1986	WOOD OIL CO	Gasoline Service Stations
1987	WOOD CHARLES R OIL CO INC	Gasoline Service Stations
1988	WOOD CHARLES R OIL CO INC	Gasoline Service Stations
1989	WOOD CHARLES R OIL CO INC	Gasoline Service Stations, NEC
1990	WOOD CHARLES R OIL CO INC	Gasoline Service Stations, NEC
1991	WOOD CHARLES R OIL CO INC	Gasoline Service Stations, NEC
1992	WOOD CHARLES R OIL CO INC	Gasoline Service Stations, NEC
1993	WOOD CHARLES R OIL CO INC	Gasoline Service Stations, NEC
1994	WOOD CHARLES R OIL CO INC	Gasoline Service Stations, NEC
1995	WOOD CHARLES R OIL CO INC	Gasoline Service Stations, NEC
1996	WOOD CHARLES R OIL CO INC	Gasoline Service Stations, NEC
1997	WOOD CHARLES R OIL CO INC	Gasoline Service Stations, NEC
2000	NEXUS INTERNATIONAL INC	Gasoline Service Stations
2001	NEXUS INTERNATIONAL INC	Gasoline Service Stations
2002	NEXUS INTERNATIONAL INC	Gasoline Service Stations
2003	NEXUS INTERNATIONAL INC	Gasoline Service Stations
2004	TAAS INC	Gasoline Service Stations
2004	NEXUS INTERNATIONAL INC	Gasoline Service Stations
2005	NEXUS INTERNATIONAL INC	Gasoline Service Stations
2005	TAAS INC	Gasoline Service Stations
2006	NEXUS INTERNATIONAL INC	Gasoline Service Stations
2006	TAAS INC	Gasoline Service Stations
2007	TAAS INC	Gasoline Service Stations
2008	ALGORITHM INVESTMENTS INC	Gasoline Service Stations
2009	ALGORITHM INVESTMENTS INC	Gasoline Service Stations

Map ID
Direction
Distance
Elevation

MAP FINDINGS

Site

Database(s)

EDR ID Number
EPA ID Number

D31
NW
< 1/8
0.096 mi.
507 ft.

KERR-MCGEE
4732 STATE AVE.
KANSAS CITY, KS
Site 2 of 3 in cluster D

LUST **S106422991**
N/A

Relative:
Higher
Actual:
941 ft.

LUST:
Name: KERR-MCGEE
Address: 4732 STATE AVE.
City,State,Zip: KANSAS CITY, KS
Facility ID: 27563
Site Status: Closed
Release Date: Not reported
Initial Report Date: 07/25/1989
Project Number: U4-105-00272
Project Name: Kerr-McGee, KC
Legal Desc Section: 24
Legal Desc Township: 11S
Legal Desc Range: 24E
Discover Date: 07/25/1989
substrels: Not reported
Initial Ranking: Not reported
Current Ranking: Not reported
Facility Contact: Kerr-mcgee
Facility Phone Number: Not reported
Facility Owner Identification number: 28905
Facility Owner: Not reported
Owner Contact Person: Not reported
Owner Address: Not reported
Owner City: Not reported
Owner State: KS
Owner Zip Code: Not reported
Owner Phone number: Not reported
Contractor license number: Not reported
Contractor phone number: Not reported
Leak duration (if known): 0
Quantity released (if known): Not reported
Quantity recorded: Not reported
Leak Type: Not reported
Reported By: Not reported
Reported by persons phone number: Not reported
Reported by person address: Not reported
Ground water Impacted (yes/no): Not reported
Static groundwater level: Not reported
Groundwater flow direction: Not reported
District staff names: Not reported
Assessment of release: no leakage.
Contamination assesement: all tanks removed.
Extent of contamination impact: none
Updated information: Not reported
Invoice initiated: 19894
Invoice on going: Not reported
Invoice completetd: 19894
Release confirmed: Not reported
Emergency contact: Not reported
Enforcement action: Not reported
Cost recovery: Not reported
Cost recovery initiated: Not reported
Cost recovery initiated by: Not reported

Map ID
 Direction
 Distance
 Elevation

MAP FINDINGS

Site

Database(s)

EDR ID Number
 EPA ID Number

KERR-MCGEE (Continued)

S106422991

Cost recovery completed: Not reported
 Cost recovery completed by: Not reported
 Application to trust fund: Not reported
 Latitude: Not reported
 Longitude: Not reported

D32
NW
 < 1/8
 0.096 mi.
 507 ft.

QUICK SHOP #4
4732 STATE AVE
KANSAS CITY, KS 66102

UST **U001112370**
Financial Assurance **N/A**

Site 3 of 3 in cluster D

Relative:
Higher

UST:

Actual:
941 ft.

Name: QUICK SHOP #4
 Facility ID: 27563
 Capacity: 12000
 Facility 911 Address: 4732 STATE AVE
 Facility 911 City: KANSAS CITY
 Substance: Gas (Incl Alcohol)
 Petroleum Flag: Yes
 Facility 911 Zip: 66102
 Method: KEIMS
 Contact Name: Not reported
 Tank Number: U004
 Tank Type: U
 Tank Status: Current in Use
 Latitude: 39.1171
 Longitude: -94.6879
 Filled/Removed: Not reported
 Material of Construction: Other, Steel, STI-P3

Detail as of July 2020:

Owner ID: 30239
 Facility ID: 27563
 Name: QUICK SHOP #4
 Address: 4732 STATE AVE
 City,State,Zip: KANSAS CITY, KS 66102
 Tank Type: U
 Tank Number: 001
 Tank Status: Permanently Out Of Use
 Date Removed: 1989-07-15 00:00:00
 Installation Year: 1966
 Capacity: 12000
 Last Permit Printed: Not reported
 Current Permit Printed: Not reported
 Tank Material: Steel
 Tank Internal Protection: None
 Tank External Protection: None
 Piping: Galv Steel
 Petroleum Substance: Gas (Incl Alcohol)
 NonPetroleum Substance: Not reported
 Hazards: Fire, Chronic, Acute
 Tank Empty: Not reported
 Principal CERCLA Substance/Chem Abstract Service Num: 8006-61-9
 Out of service Mo/Yr: 071989
 QTY Remaining in Tank: Not reported
 Filled/Removed: Removed
 Facility Name: QUICK SHOP #4

Map ID
Direction
Distance
Elevation

MAP FINDINGS

Site

Database(s)

EDR ID Number
EPA ID Number

QUICK SHOP #4 (Continued)

U001112370

Contact Name: KHALID CHEEMA
Contact Title: OWNER
Facility Telephone: 913-636-7077
Facility 911 Address: 4732 STATE AVE
Facility 911 City: KANSAS CITY
Facility 911 State: KS
Facility 911 Zip: 66102
Facility City: KANSAS CITY
District: NE
Facility County: Wyandotte
Facility State: KS
Facility Zip: 66102
Latitude: 39.11713
Longitude: -94.68791
Facility Location Method: GARMAN GPS III PLUS
Facility Feature: Facility Center
Facility Datum: WGS84
24 Hour Phone Number: 913-636-7077
Owner Name: CHEEMA FOOD & PETROLEUM
Owner Address: 3200 STATE AVE.
Owner County: WYANDOTTE
Owner Replacement Name: KHALID J. CHEEMA
Owner Replacement Title: PRESIDENT
Owner Telephone: 913-636-7077
Owner City: KANSAS CITY
Owner State: KS
Owner Zip: 66102
Owner Type: Current

Owner ID: 30239
Facility ID: 27563
Name: QUICK SHOP #4
Address: 4732 STATE AVE
City,State,Zip: KANSAS CITY, KS 66102
Tank Type: U
Tank Number: 002
Tank Status: Permanently Out Of Use
Date Removed: 1989-07-15 00:00:00
Installation Year: 1966
Capacity: 12000
Last Permit Printed: Not reported
Current Permit Printed: Not reported
Tank Material: Steel
Tank Internal Protection: None
Tank External Protection: Unknown
Piping: Galv Steel
Petroleum Substance: Gas (Incl Alcohol)
NonPetroleum Substance: Not reported
Hazards: Fire, Chronic, Acute
Tank Empty: Not reported
Principal CERCLA Substance/Chem Abstract Service Num: 8006-61-9
Out of service Mo/Yr: 071989
QTY Remaining in Tank: Not reported
Filled/Removed: Removed
Facility Name: QUICK SHOP #4
Contact Name: KHALID CHEEMA
Contact Title: OWNER

Map ID
Direction
Distance
Elevation

MAP FINDINGS

Site

Database(s)

EDR ID Number
EPA ID Number

QUICK SHOP #4 (Continued)

U001112370

Facility Telephone: 913-636-7077
Facility 911 Address: 4732 STATE AVE
Facility 911 City: KANSAS CITY
Facility 911 State: KS
Facility 911 Zip: 66102
Facility City: KANSAS CITY
District: NE
Facility County: Wyandotte
Facility State: KS
Facility Zip: 66102
Latitude: 39.11713
Longitude: -94.68791
Facility Location Method: GARMAN GPS III PLUS
Facility Feature: Facility Center
Facility Datum: WGS84
24 Hour Phone Number: 913-636-7077
Owner Name: CHEEMA FOOD & PETROLEUM
Owner Address: 3200 STATE AVE.
Owner County: WYANDOTTE
Owner Replacement Name: KHALID J. CHEEMA
Owner Replacement Title: PRESIDENT
Owner Telephone: 913-636-7077
Owner City: KANSAS CITY
Owner State: KS
Owner Zip: 66102
Owner Type: Current

Owner ID: 30239
Facility ID: 27563
Name: QUICK SHOP #4
Address: 4732 STATE AVE
City,State,Zip: KANSAS CITY, KS 66102
Tank Type: U
Tank Number: 003
Tank Status: Permanently Out Of Use
Date Removed: 1989-07-15 00:00:00
Installation Year: 1966
Capacity: 6000
Last Permit Printed: Not reported
Current Permit Printed: Not reported
Tank Material: Steel
Tank Internal Protection: None
Tank External Protection: None
Piping: Galv Steel
Petroleum Substance: Diesel
NonPetroleum Substance: Not reported
Hazards: Not reported
Tank Empty: Not reported
Principal CERCLA Substance/Chem Abstract Service Num: Not reported
Out of service Mo/Yr: 071989
QTY Remaining in Tank: Not reported
Filled/Removed: Removed
Facility Name: QUICK SHOP #4
Contact Name: KHALID CHEEMA
Contact Title: OWNER
Facility Telephone: 913-636-7077
Facility 911 Address: 4732 STATE AVE

Map ID
Direction
Distance
Elevation

MAP FINDINGS

Site

Database(s)

EDR ID Number
EPA ID Number

QUICK SHOP #4 (Continued)

U001112370

Facility 911 City: KANSAS CITY
Facility 911 State: KS
Facility 911 Zip: 66102
Facility City: KANSAS CITY
District: NE
Facility County: Wyandotte
Facility State: KS
Facility Zip: 66102
Latitude: 39.11713
Longitude: -94.68791
Facility Location Method: GARMAN GPS III PLUS
Facility Feature: Facility Center
Facility Datum: WGS84
24 Hour Phone Number: 913-636-7077
Owner Name: CHEEMA FOOD & PETROLEUM
Owner Address: 3200 STATE AVE.
Owner County: WYANDOTTE
Owner Replacement Name: KHALID J. CHEEMA
Owner Replacement Title: PRESIDENT
Owner Telephone: 913-636-7077
Owner City: KANSAS CITY
Owner State: KS
Owner Zip: 66102
Owner Type: Current

Owner ID: 30239
Facility ID: 27563
Name: QUICK SHOP #4
Address: 4732 STATE AVE
City,State,Zip: KANSAS CITY, KS 66102
Tank Type: U
Tank Number: 004
Tank Status: Current In Use
Date Removed: Not reported
Installation Year: 1989
Capacity: 12000
Last Permit Printed: 12-Jun-19
Current Permit Printed: 15-Jun-20
Tank Material: Steel, Other
Tank Internal Protection: None
Tank External Protection: Cat Prot
Piping: Fbr Ref Plstc
Petroleum Substance: Gas (Incl Alcohol)
NonPetroleum Substance: Not reported
Hazards: Fire, Chronic, Acute
Tank Empty: Not reported
Principal CERCLA Substance/Chem Abstract Service Num: 8006-61-9
Out of service Mo/Yr: Not reported
QTY Remaining in Tank: Not reported
Filled/Removed: Not reported
Facility Name: QUICK SHOP #4
Contact Name: KHALID CHEEMA
Contact Title: OWNER
Facility Telephone: 913-636-7077
Facility 911 Address: 4732 STATE AVE
Facility 911 City: KANSAS CITY
Facility 911 State: KS

Map ID
Direction
Distance
Elevation

MAP FINDINGS

Site

Database(s)

EDR ID Number
EPA ID Number

QUICK SHOP #4 (Continued)

U001112370

Facility 911 Zip: 66102
Facility City: KANSAS CITY
District: NE
Facility County: Wyandotte
Facility State: KS
Facility Zip: 66102
Latitude: 39.11713
Longitude: -94.68791
Facility Location Method: GARMAN GPS III PLUS
Facility Feature: Facility Center
Facility Datum: WGS84
24 Hour Phone Number: 913-636-7077
Owner Name: CHEEMA FOOD & PETROLEUM
Owner Address: 3200 STATE AVE.
Owner County: WYANDOTTE
Owner Replacement Name: KHALID J. CHEEMA
Owner Replacement Title: PRESIDENT
Owner Telephone: 913-636-7077
Owner City: KANSAS CITY
Owner State: KS
Owner Zip: 66102
Owner Type: Current

Owner ID: 30239
Facility ID: 27563
Name: QUICK SHOP #4
Address: 4732 STATE AVE
City,State,Zip: KANSAS CITY, KS 66102
Tank Type: U
Tank Number: 005
Tank Status: Current In Use
Date Removed: Not reported
Installation Year: 1989
Capacity: 6000
Last Permit Printed: 12-Jun-19
Current Permit Printed: 15-Jun-20
Tank Material: Steel, Other
Tank Internal Protection: None
Tank External Protection: Cat Prot
Piping: Fbr Ref Plstc
Petroleum Substance: Diesel
NonPetroleum Substance: Not reported
Hazards: Fire, Chronic, Acute
Tank Empty: Not reported
Principal CERCLA Substance/Chem Abstract Service Num: 68476-34-6
Out of service Mo/Yr: Not reported
QTY Remaining in Tank: Not reported
Filled/Removed: Not reported
Facility Name: QUICK SHOP #4
Contact Name: KHALID CHEEMA
Contact Title: OWNER
Facility Telephone: 913-636-7077
Facility 911 Address: 4732 STATE AVE
Facility 911 City: KANSAS CITY
Facility 911 State: KS
Facility 911 Zip: 66102
Facility City: KANSAS CITY

Map ID
Direction
Distance
Elevation

MAP FINDINGS

Site

Database(s)

EDR ID Number
EPA ID Number

QUICK SHOP #4 (Continued)

U001112370

District: NE
Facility County: Wyandotte
Facility State: KS
Facility Zip: 66102
Latitude: 39.11713
Longitude: -94.68791
Facility Location Method: GARMAN GPS III PLUS
Facility Feature: Facility Center
Facility Datum: WGS84
24 Hour Phone Number: 913-636-7077
Owner Name: CHEEMA FOOD & PETROLEUM
Owner Address: 3200 STATE AVE.
Owner County: WYANDOTTE
Owner Replacement Name: KHALID J. CHEEMA
Owner Replacement Title: PRESIDENT
Owner Telephone: 913-636-7077
Owner City: KANSAS CITY
Owner State: KS
Owner Zip: 66102
Owner Type: Current

Owner ID: 30239
Facility ID: 27563
Name: QUICK SHOP #4
Address: 4732 STATE AVE
City,State,Zip: KANSAS CITY, KS 66102
Tank Type: U
Tank Number: 006
Tank Status: Current In Use
Date Removed: Not reported
Installation Year: 1989
Capacity: 6000
Last Permit Printed: 12-Jun-19
Current Permit Printed: 15-Jun-20
Tank Material: Steel, Other
Tank Internal Protection: None
Tank External Protection: Cat Prot
Piping: Fbr Ref Plstc
Petroleum Substance: Gas (Incl Alcohol)
NonPetroleum Substance: Not reported
Hazards: Fire, Chronic, Acute
Tank Empty: Not reported
Principal CERCLA Substance/Chem Abstract Service Num: 8006-61-9
Out of service Mo/Yr: Not reported
QTY Remaining in Tank: Not reported
Filled/Removed: Not reported
Facility Name: QUICK SHOP #4
Contact Name: KHALID CHEEMA
Contact Title: OWNER
Facility Telephone: 913-636-7077
Facility 911 Address: 4732 STATE AVE
Facility 911 City: KANSAS CITY
Facility 911 State: KS
Facility 911 Zip: 66102
Facility City: KANSAS CITY
District: NE
Facility County: Wyandotte

Map ID
Direction
Distance
Elevation

MAP FINDINGS

Site

Database(s)

EDR ID Number
EPA ID Number

QUICK SHOP #4 (Continued)

U001112370

Facility State: KS
Facility Zip: 66102
Latitude: 39.11713
Longitude: -94.68791
Facility Location Method: GARMAN GPS III PLUS
Facility Feature: Facility Center
Facility Datum: WGS84
24 Hour Phone Number: 913-636-7077
Owner Name: CHEEMA FOOD & PETROLEUM
Owner Address: 3200 STATE AVE.
Owner County: WYANDOTTE
Owner Replacement Name: KHALID J. CHEEMA
Owner Replacement Title: PRESIDENT
Owner Telephone: 913-636-7077
Owner City: KANSAS CITY
Owner State: KS
Owner Zip: 66102
Owner Type: Current

Facility Information:

Facility ID: 27563
Name: QUICK SHOP #4
Address: 4732 STATE AVE
City,State,Zip: KANSAS CITY, KS 66102
Method: GPS
Latitude: 39.1171
Longitude: -94.6879
District: NEDO
Facility Status: Not reported
Entity Status: Not reported
Permit UST: 3
Permit AST: 0
Expire AST: 0
Unperm AST: 0
Expire AST: 3
Unperm UST: 3
Inspection Date: Not reported
Owner Name: Not reported
Lust Count: 1

Name: QUICK SHOP #4
Facility ID: 27563
Capacity: 6000
Facility 911 Address: 4732 STATE AVE
Facility 911 City: KANSAS CITY
Substance: Gas (Incl Alcohol)
Petroleum Flag: Yes
Facility 911 Zip: 66102
Method: KEIMS
Contact Name: Not reported
Tank Number: U006
Tank Type: U
Tank Status: Current in Use
Latitude: 39.1171
Longitude: -94.6879
Filled/Removed: Not reported

Map ID
Direction
Distance
Elevation

MAP FINDINGS

Site

Database(s)

EDR ID Number
EPA ID Number

QUICK SHOP #4 (Continued)

U001112370

Material of Construction: Other, Steel, STI-P3

Detail as of July 2020:

Owner ID: 30239
Facility ID: 27563
Name: QUICK SHOP #4
Address: 4732 STATE AVE
City,State,Zip: KANSAS CITY, KS 66102
Tank Type: U
Tank Number: 001
Tank Status: Permanently Out Of Use
Date Removed: 1989-07-15 00:00:00
Installation Year: 1966
Capacity: 12000
Last Permit Printed: Not reported
Current Permit Printed: Not reported
Tank Material: Steel
Tank Internal Protection: None
Tank External Protection: None
Piping: Galv Steel
Petroleum Substance: Gas (Incl Alcohol)
NonPetroleum Substance: Not reported
Hazards: Fire, Chronic, Acute
Tank Empty: Not reported
Principal CERCLA Substance/Chem Abstract Service Num: 8006-61-9
Out of service Mo/Yr: 071989
QTY Remaining in Tank: Not reported
Filled/Removed: Removed
Facility Name: QUICK SHOP #4
Contact Name: KHALID CHEEMA
Contact Title: OWNER
Facility Telephone: 913-636-7077
Facility 911 Address: 4732 STATE AVE
Facility 911 City: KANSAS CITY
Facility 911 State: KS
Facility 911 Zip: 66102
Facility City: KANSAS CITY
District: NE
Facility County: Wyandotte
Facility State: KS
Facility Zip: 66102
Latitude: 39.11713
Longitude: -94.68791
Facility Location Method: GARMAN GPS III PLUS
Facility Feature: Facility Center
Facility Datum: WGS84
24 Hour Phone Number: 913-636-7077
Owner Name: CHEEMA FOOD & PETROLEUM
Owner Address: 3200 STATE AVE.
Owner County: WYANDOTTE
Owner Replacement Name: KHALID J. CHEEMA
Owner Replacement Title: PRESIDENT
Owner Telephone: 913-636-7077
Owner City: KANSAS CITY
Owner State: KS
Owner Zip: 66102
Owner Type: Current

Map ID
Direction
Distance
Elevation

MAP FINDINGS

Site

Database(s)

EDR ID Number
EPA ID Number

QUICK SHOP #4 (Continued)

U001112370

Owner ID: 30239
Facility ID: 27563
Name: QUICK SHOP #4
Address: 4732 STATE AVE
City,State,Zip: KANSAS CITY, KS 66102
Tank Type: U
Tank Number: 002
Tank Status: Permanently Out Of Use
Date Removed: 1989-07-15 00:00:00
Installation Year: 1966
Capacity: 12000
Last Permit Printed: Not reported
Current Permit Printed: Not reported
Tank Material: Steel
Tank Internal Protection: None
Tank External Protection: Unknown
Piping: Galv Steel
Petroleum Substance: Gas (Incl Alcohol)
NonPetroleum Substance: Not reported
Hazards: Fire, Chronic, Acute
Tank Empty: Not reported
Principal CERCLA Substance/Chem Abstract Service Num: 8006-61-9
Out of service Mo/Yr: 071989
QTY Remaining in Tank: Not reported
Filled/Removed: Removed
Facility Name: QUICK SHOP #4
Contact Name: KHALID CHEEMA
Contact Title: OWNER
Facility Telephone: 913-636-7077
Facility 911 Address: 4732 STATE AVE
Facility 911 City: KANSAS CITY
Facility 911 State: KS
Facility 911 Zip: 66102
Facility City: KANSAS CITY
District: NE
Facility County: Wyandotte
Facility State: KS
Facility Zip: 66102
Latitude: 39.11713
Longitude: -94.68791
Facility Location Method: GARMAN GPS III PLUS
Facility Feature: Facility Center
Facility Datum: WGS84
24 Hour Phone Number: 913-636-7077
Owner Name: CHEEMA FOOD & PETROLEUM
Owner Address: 3200 STATE AVE.
Owner County: WYANDOTTE
Owner Replacement Name: KHALID J. CHEEMA
Owner Replacement Title: PRESIDENT
Owner Telephone: 913-636-7077
Owner City: KANSAS CITY
Owner State: KS
Owner Zip: 66102
Owner Type: Current

Owner ID: 30239
Facility ID: 27563

Map ID
Direction
Distance
Elevation

MAP FINDINGS

Site

Database(s)

EDR ID Number
EPA ID Number

QUICK SHOP #4 (Continued)

U001112370

Name: QUICK SHOP #4
Address: 4732 STATE AVE
City,State,Zip: KANSAS CITY, KS 66102
Tank Type: U
Tank Number: 003
Tank Status: Permanently Out Of Use
Date Removed: 1989-07-15 00:00:00
Installation Year: 1966
Capacity: 6000
Last Permit Printed: Not reported
Current Permit Printed: Not reported
Tank Material: Steel
Tank Internal Protection: None
Tank External Protection: None
Piping: Galv Steel
Petroleum Substance: Diesel
NonPetroleum Substance: Not reported
Hazards: Not reported
Tank Empty: Not reported
Principal CERCLA Substance/Chem Abstract Service Num: Not reported
Out of service Mo/Yr: 071989
QTY Remaining in Tank: Not reported
Filled/Removed: Removed
Facility Name: QUICK SHOP #4
Contact Name: KHALID CHEEMA
Contact Title: OWNER
Facility Telephone: 913-636-7077
Facility 911 Address: 4732 STATE AVE
Facility 911 City: KANSAS CITY
Facility 911 State: KS
Facility 911 Zip: 66102
Facility City: KANSAS CITY
District: NE
Facility County: Wyandotte
Facility State: KS
Facility Zip: 66102
Latitude: 39.11713
Longitude: -94.68791
Facility Location Method: GARMAN GPS III PLUS
Facility Feature: Facility Center
Facility Datum: WGS84
24 Hour Phone Number: 913-636-7077
Owner Name: CHEEMA FOOD & PETROLEUM
Owner Address: 3200 STATE AVE.
Owner County: WYANDOTTE
Owner Replacement Name: KHALID J. CHEEMA
Owner Replacement Title: PRESIDENT
Owner Telephone: 913-636-7077
Owner City: KANSAS CITY
Owner State: KS
Owner Zip: 66102
Owner Type: Current

Owner ID: 30239
Facility ID: 27563
Name: QUICK SHOP #4
Address: 4732 STATE AVE

Map ID
Direction
Distance
Elevation

MAP FINDINGS

Site

Database(s)

EDR ID Number
EPA ID Number

QUICK SHOP #4 (Continued)

U001112370

City,State,Zip: KANSAS CITY, KS 66102
Tank Type: U
Tank Number: 004
Tank Status: Current In Use
Date Removed: Not reported
Installation Year: 1989
Capacity: 12000
Last Permit Printed: 12-Jun-19
Current Permit Printed: 15-Jun-20
Tank Material: Steel, Other
Tank Internal Protection: None
Tank External Protection: Cat Prot
Piping: Fbr Ref Plstc
Petroleum Substance: Gas (Incl Alcohol)
NonPetroleum Substance: Not reported
Hazards: Fire, Chronic, Acute
Tank Empty: Not reported
Principal CERCLA Substance/Chem Abstract Service Num: 8006-61-9
Out of service Mo/Yr: Not reported
QTY Remaining in Tank: Not reported
Filled/Removed: Not reported
Facility Name: QUICK SHOP #4
Contact Name: KHALID CHEEMA
Contact Title: OWNER
Facility Telephone: 913-636-7077
Facility 911 Address: 4732 STATE AVE
Facility 911 City: KANSAS CITY
Facility 911 State: KS
Facility 911 Zip: 66102
Facility City: KANSAS CITY
District: NE
Facility County: Wyandotte
Facility State: KS
Facility Zip: 66102
Latitude: 39.11713
Longitude: -94.68791
Facility Location Method: GARMAN GPS III PLUS
Facility Feature: Facility Center
Facility Datum: WGS84
24 Hour Phone Number: 913-636-7077
Owner Name: CHEEMA FOOD & PETROLEUM
Owner Address: 3200 STATE AVE.
Owner County: WYANDOTTE
Owner Replacement Name: KHALID J. CHEEMA
Owner Replacement Title: PRESIDENT
Owner Telephone: 913-636-7077
Owner City: KANSAS CITY
Owner State: KS
Owner Zip: 66102
Owner Type: Current

Owner ID: 30239
Facility ID: 27563
Name: QUICK SHOP #4
Address: 4732 STATE AVE
City,State,Zip: KANSAS CITY, KS 66102
Tank Type: U

Map ID
Direction
Distance
Elevation

MAP FINDINGS

Site

Database(s)

EDR ID Number
EPA ID Number

QUICK SHOP #4 (Continued)

U001112370

Tank Number: 005
Tank Status: Current In Use
Date Removed: Not reported
Installation Year: 1989
Capacity: 6000
Last Permit Printed: 12-Jun-19
Current Permit Printed: 15-Jun-20
Tank Material: Steel, Other
Tank Internal Protection: None
Tank External Protection: Cat Prot
Piping: Fbr Ref Plstc
Petroleum Substance: Diesel
NonPetroleum Substance: Not reported
Hazards: Fire, Chronic, Acute
Tank Empty: Not reported
Principal CERCLA Substance/Chem Abstract Service Num: 68476-34-6
Out of service Mo/Yr: Not reported
QTY Remaining in Tank: Not reported
Filled/Removed: Not reported
Facility Name: QUICK SHOP #4
Contact Name: KHALID CHEEMA
Contact Title: OWNER
Facility Telephone: 913-636-7077
Facility 911 Address: 4732 STATE AVE
Facility 911 City: KANSAS CITY
Facility 911 State: KS
Facility 911 Zip: 66102
Facility City: KANSAS CITY
District: NE
Facility County: Wyandotte
Facility State: KS
Facility Zip: 66102
Latitude: 39.11713
Longitude: -94.68791
Facility Location Method: GARMAN GPS III PLUS
Facility Feature: Facility Center
Facility Datum: WGS84
24 Hour Phone Number: 913-636-7077
Owner Name: CHEEMA FOOD & PETROLEUM
Owner Address: 3200 STATE AVE.
Owner County: WYANDOTTE
Owner Replacement Name: KHALID J. CHEEMA
Owner Replacement Title: PRESIDENT
Owner Telephone: 913-636-7077
Owner City: KANSAS CITY
Owner State: KS
Owner Zip: 66102
Owner Type: Current

Owner ID: 30239
Facility ID: 27563
Name: QUICK SHOP #4
Address: 4732 STATE AVE
City,State,Zip: KANSAS CITY, KS 66102
Tank Type: U
Tank Number: 006
Tank Status: Current In Use

Map ID
Direction
Distance
Elevation

MAP FINDINGS

Site

Database(s)

EDR ID Number
EPA ID Number

QUICK SHOP #4 (Continued)

U001112370

Date Removed: Not reported
Installation Year: 1989
Capacity: 6000
Last Permit Printed: 12-Jun-19
Current Permit Printed: 15-Jun-20
Tank Material: Steel, Other
Tank Internal Protection: None
Tank External Protection: Cat Prot
Piping: Fbr Ref Plstc
Petroleum Substance: Gas (Incl Alcohol)
NonPetroleum Substance: Not reported
Hazards: Fire, Chronic, Acute
Tank Empty: Not reported
Principal CERCLA Substance/Chem Abstract Service Num: 8006-61-9
Out of service Mo/Yr: Not reported
QTY Remaining in Tank: Not reported
Filled/Removed: Not reported
Facility Name: QUICK SHOP #4
Contact Name: KHALID CHEEMA
Contact Title: OWNER
Facility Telephone: 913-636-7077
Facility 911 Address: 4732 STATE AVE
Facility 911 City: KANSAS CITY
Facility 911 State: KS
Facility 911 Zip: 66102
Facility City: KANSAS CITY
District: NE
Facility County: Wyandotte
Facility State: KS
Facility Zip: 66102
Latitude: 39.11713
Longitude: -94.68791
Facility Location Method: GARMAN GPS III PLUS
Facility Feature: Facility Center
Facility Datum: WGS84
24 Hour Phone Number: 913-636-7077
Owner Name: CHEEMA FOOD & PETROLEUM
Owner Address: 3200 STATE AVE.
Owner County: WYANDOTTE
Owner Replacement Name: KHALID J. CHEEMA
Owner Replacement Title: PRESIDENT
Owner Telephone: 913-636-7077
Owner City: KANSAS CITY
Owner State: KS
Owner Zip: 66102
Owner Type: Current

Facility Information:

Facility ID: 27563
Name: QUICK SHOP #4
Address: 4732 STATE AVE
City,State,Zip: KANSAS CITY, KS 66102
Method: GPS
Latitude: 39.1171
Longitude: -94.6879
District: NEDO
Facility Status: Not reported

Map ID
Direction
Distance
Elevation

MAP FINDINGS

Site

Database(s)

EDR ID Number
EPA ID Number

QUICK SHOP #4 (Continued)

U001112370

Entity Status: Not reported
Permit UST: 3
Permit AST: 0
Expire AST: 0
Unperm AST: 0
Expire AST: 3
Unperm UST: 3
Inspection Date: Not reported
Owner Name: Not reported
Lust Count: 1

Name: QUICK SHOP #4
Facility ID: 27563
Capacity: 6000
Facility 911 Address: 4732 STATE AVE
Facility 911 City: KANSAS CITY
Substance: Diesel
Petroleum Flag: Yes
Facility 911 Zip: 66102
Method: KEIMS
Contact Name: Not reported
Tank Number: U005
Tank Type: U
Tank Status: Current in Use
Latitude: 39.1171
Longitude: -94.6879
Filled/Removed: Not reported
Material of Construction: Other, Steel, STI-P3

Detail as of July 2020:

Owner ID: 30239
Facility ID: 27563
Name: QUICK SHOP #4
Address: 4732 STATE AVE
City,State,Zip: KANSAS CITY, KS 66102
Tank Type: U
Tank Number: 001
Tank Status: Permanently Out Of Use
Date Removed: 1989-07-15 00:00:00
Installation Year: 1966
Capacity: 12000
Last Permit Printed: Not reported
Current Permit Printed: Not reported
Tank Material: Steel
Tank Internal Protection: None
Tank External Protection: None
Piping: Galv Steel
Petroleum Substance: Gas (Incl Alcohol)
NonPetroleum Substance: Not reported
Hazards: Fire, Chronic, Acute
Tank Empty: Not reported
Principal CERCLA Substance/Chem Abstract Service Num: 8006-61-9
Out of service Mo/Yr: 071989
QTY Remaining in Tank: Not reported
Filled/Removed: Removed
Facility Name: QUICK SHOP #4
Contact Name: KHALID CHEEMA

Map ID
Direction
Distance
Elevation

MAP FINDINGS

Site

Database(s)

EDR ID Number
EPA ID Number

QUICK SHOP #4 (Continued)

U001112370

Contact Title: OWNER
Facility Telephone: 913-636-7077
Facility 911 Address: 4732 STATE AVE
Facility 911 City: KANSAS CITY
Facility 911 State: KS
Facility 911 Zip: 66102
Facility City: KANSAS CITY
District: NE
Facility County: Wyandotte
Facility State: KS
Facility Zip: 66102
Latitude: 39.11713
Longitude: -94.68791
Facility Location Method: GARMAN GPS III PLUS
Facility Feature: Facility Center
Facility Datum: WGS84
24 Hour Phone Number: 913-636-7077
Owner Name: CHEEMA FOOD & PETROLEUM
Owner Address: 3200 STATE AVE.
Owner County: WYANDOTTE
Owner Replacement Name: KHALID J. CHEEMA
Owner Replacement Title: PRESIDENT
Owner Telephone: 913-636-7077
Owner City: KANSAS CITY
Owner State: KS
Owner Zip: 66102
Owner Type: Current

Owner ID: 30239
Facility ID: 27563
Name: QUICK SHOP #4
Address: 4732 STATE AVE
City,State,Zip: KANSAS CITY, KS 66102
Tank Type: U
Tank Number: 002
Tank Status: Permanently Out Of Use
Date Removed: 1989-07-15 00:00:00
Installation Year: 1966
Capacity: 12000
Last Permit Printed: Not reported
Current Permit Printed: Not reported
Tank Material: Steel
Tank Internal Protection: None
Tank External Protection: Unknown
Piping: Galv Steel
Petroleum Substance: Gas (Incl Alcohol)
NonPetroleum Substance: Not reported
Hazards: Fire, Chronic, Acute
Tank Empty: Not reported
Principal CERCLA Substance/Chem Abstract Service Num: 8006-61-9
Out of service Mo/Yr: 071989
QTY Remaining in Tank: Not reported
Filled/Removed: Removed
Facility Name: QUICK SHOP #4
Contact Name: KHALID CHEEMA
Contact Title: OWNER
Facility Telephone: 913-636-7077

Map ID
Direction
Distance
Elevation

MAP FINDINGS

Site

Database(s)

EDR ID Number
EPA ID Number

QUICK SHOP #4 (Continued)

U001112370

Facility 911 Address: 4732 STATE AVE
Facility 911 City: KANSAS CITY
Facility 911 State: KS
Facility 911 Zip: 66102
Facility City: KANSAS CITY
District: NE
Facility County: Wyandotte
Facility State: KS
Facility Zip: 66102
Latitude: 39.11713
Longitude: -94.68791
Facility Location Method: GARMAN GPS III PLUS
Facility Feature: Facility Center
Facility Datum: WGS84
24 Hour Phone Number: 913-636-7077
Owner Name: CHEEMA FOOD & PETROLEUM
Owner Address: 3200 STATE AVE.
Owner County: WYANDOTTE
Owner Replacement Name: KHALID J. CHEEMA
Owner Replacement Title: PRESIDENT
Owner Telephone: 913-636-7077
Owner City: KANSAS CITY
Owner State: KS
Owner Zip: 66102
Owner Type: Current

Owner ID: 30239
Facility ID: 27563
Name: QUICK SHOP #4
Address: 4732 STATE AVE
City,State,Zip: KANSAS CITY, KS 66102
Tank Type: U
Tank Number: 003
Tank Status: Permanently Out Of Use
Date Removed: 1989-07-15 00:00:00
Installation Year: 1966
Capacity: 6000
Last Permit Printed: Not reported
Current Permit Printed: Not reported
Tank Material: Steel
Tank Internal Protection: None
Tank External Protection: None
Piping: Galv Steel
Petroleum Substance: Diesel
NonPetroleum Substance: Not reported
Hazards: Not reported
Tank Empty: Not reported
Principal CERCLA Substance/Chem Abstract Service Num: Not reported
Out of service Mo/Yr: 071989
QTY Remaining in Tank: Not reported
Filled/Removed: Removed
Facility Name: QUICK SHOP #4
Contact Name: KHALID CHEEMA
Contact Title: OWNER
Facility Telephone: 913-636-7077
Facility 911 Address: 4732 STATE AVE
Facility 911 City: KANSAS CITY

Map ID
Direction
Distance
Elevation

MAP FINDINGS

Site

Database(s)

EDR ID Number
EPA ID Number

QUICK SHOP #4 (Continued)

U001112370

Facility 911 State: KS
Facility 911 Zip: 66102
Facility City: KANSAS CITY
District: NE
Facility County: Wyandotte
Facility State: KS
Facility Zip: 66102
Latitude: 39.11713
Longitude: -94.68791
Facility Location Method: GARMAN GPS III PLUS
Facility Feature: Facility Center
Facility Datum: WGS84
24 Hour Phone Number: 913-636-7077
Owner Name: CHEEMA FOOD & PETROLEUM
Owner Address: 3200 STATE AVE.
Owner County: WYANDOTTE
Owner Replacement Name: KHALID J. CHEEMA
Owner Replacement Title: PRESIDENT
Owner Telephone: 913-636-7077
Owner City: KANSAS CITY
Owner State: KS
Owner Zip: 66102
Owner Type: Current

Owner ID: 30239
Facility ID: 27563
Name: QUICK SHOP #4
Address: 4732 STATE AVE
City,State,Zip: KANSAS CITY, KS 66102
Tank Type: U
Tank Number: 004
Tank Status: Current In Use
Date Removed: Not reported
Installation Year: 1989
Capacity: 12000
Last Permit Printed: 12-Jun-19
Current Permit Printed: 15-Jun-20
Tank Material: Steel, Other
Tank Internal Protection: None
Tank External Protection: Cat Prot
Piping: Fbr Ref Plstc
Petroleum Substance: Gas (Incl Alcohol)
NonPetroleum Substance: Not reported
Hazards: Fire, Chronic, Acute
Tank Empty: Not reported
Principal CERCLA Substance/Chem Abstract Service Num: 8006-61-9
Out of service Mo/Yr: Not reported
QTY Remaining in Tank: Not reported
Filled/Removed: Not reported
Facility Name: QUICK SHOP #4
Contact Name: KHALID CHEEMA
Contact Title: OWNER
Facility Telephone: 913-636-7077
Facility 911 Address: 4732 STATE AVE
Facility 911 City: KANSAS CITY
Facility 911 State: KS
Facility 911 Zip: 66102

Map ID
Direction
Distance
Elevation

MAP FINDINGS

Site

Database(s)

EDR ID Number
EPA ID Number

QUICK SHOP #4 (Continued)

U001112370

Facility City: KANSAS CITY
District: NE
Facility County: Wyandotte
Facility State: KS
Facility Zip: 66102
Latitude: 39.11713
Longitude: -94.68791
Facility Location Method: GARMAN GPS III PLUS
Facility Feature: Facility Center
Facility Datum: WGS84
24 Hour Phone Number: 913-636-7077
Owner Name: CHEEMA FOOD & PETROLEUM
Owner Address: 3200 STATE AVE.
Owner County: WYANDOTTE
Owner Replacement Name: KHALID J. CHEEMA
Owner Replacement Title: PRESIDENT
Owner Telephone: 913-636-7077
Owner City: KANSAS CITY
Owner State: KS
Owner Zip: 66102
Owner Type: Current

Owner ID: 30239
Facility ID: 27563
Name: QUICK SHOP #4
Address: 4732 STATE AVE
City, State, Zip: KANSAS CITY, KS 66102
Tank Type: U
Tank Number: 005
Tank Status: Current In Use
Date Removed: Not reported
Installation Year: 1989
Capacity: 6000
Last Permit Printed: 12-Jun-19
Current Permit Printed: 15-Jun-20
Tank Material: Steel, Other
Tank Internal Protection: None
Tank External Protection: Cat Prot
Piping: Fbr Ref Plstc
Petroleum Substance: Diesel
NonPetroleum Substance: Not reported
Hazards: Fire, Chronic, Acute
Tank Empty: Not reported
Principal CERCLA Substance/Chem Abstract Service Num: 68476-34-6
Out of service Mo/Yr: Not reported
QTY Remaining in Tank: Not reported
Filled/Removed: Not reported
Facility Name: QUICK SHOP #4
Contact Name: KHALID CHEEMA
Contact Title: OWNER
Facility Telephone: 913-636-7077
Facility 911 Address: 4732 STATE AVE
Facility 911 City: KANSAS CITY
Facility 911 State: KS
Facility 911 Zip: 66102
Facility City: KANSAS CITY
District: NE

Map ID
Direction
Distance
Elevation

MAP FINDINGS

Site

Database(s)

EDR ID Number
EPA ID Number

QUICK SHOP #4 (Continued)

U001112370

Facility County: Wyandotte
Facility State: KS
Facility Zip: 66102
Latitude: 39.11713
Longitude: -94.68791
Facility Location Method: GARMAN GPS III PLUS
Facility Feature: Facility Center
Facility Datum: WGS84
24 Hour Phone Number: 913-636-7077
Owner Name: CHEEMA FOOD & PETROLEUM
Owner Address: 3200 STATE AVE.
Owner County: WYANDOTTE
Owner Replacement Name: KHALID J. CHEEMA
Owner Replacement Title: PRESIDENT
Owner Telephone: 913-636-7077
Owner City: KANSAS CITY
Owner State: KS
Owner Zip: 66102
Owner Type: Current

Owner ID: 30239
Facility ID: 27563
Name: QUICK SHOP #4
Address: 4732 STATE AVE
City,State,Zip: KANSAS CITY, KS 66102
Tank Type: U
Tank Number: 006
Tank Status: Current In Use
Date Removed: Not reported
Installation Year: 1989
Capacity: 6000
Last Permit Printed: 12-Jun-19
Current Permit Printed: 15-Jun-20
Tank Material: Steel, Other
Tank Internal Protection: None
Tank External Protection: Cat Prot
Piping: Fbr Ref Plstc
Petroleum Substance: Gas (Incl Alcohol)
NonPetroleum Substance: Not reported
Hazards: Fire, Chronic, Acute
Tank Empty: Not reported
Principal CERCLA Substance/Chem Abstract Service Num: 8006-61-9
Out of service Mo/Yr: Not reported
QTY Remaining in Tank: Not reported
Filled/Removed: Not reported
Facility Name: QUICK SHOP #4
Contact Name: KHALID CHEEMA
Contact Title: OWNER
Facility Telephone: 913-636-7077
Facility 911 Address: 4732 STATE AVE
Facility 911 City: KANSAS CITY
Facility 911 State: KS
Facility 911 Zip: 66102
Facility City: KANSAS CITY
District: NE
Facility County: Wyandotte
Facility State: KS

Map ID
Direction
Distance
Elevation

MAP FINDINGS

Site

Database(s)

EDR ID Number
EPA ID Number

QUICK SHOP #4 (Continued)

U001112370

Facility Zip: 66102
Latitude: 39.11713
Longitude: -94.68791
Facility Location Method: GARMAN GPS III PLUS
Facility Feature: Facility Center
Facility Datum: WGS84
24 Hour Phone Number: 913-636-7077
Owner Name: CHEEMA FOOD & PETROLEUM
Owner Address: 3200 STATE AVE.
Owner County: WYANDOTTE
Owner Replacement Name: KHALID J. CHEEMA
Owner Replacement Title: PRESIDENT
Owner Telephone: 913-636-7077
Owner City: KANSAS CITY
Owner State: KS
Owner Zip: 66102
Owner Type: Current

Facility Information:

Facility ID: 27563
Name: QUICK SHOP #4
Address: 4732 STATE AVE
City, State, Zip: KANSAS CITY, KS 66102
Method: GPS
Latitude: 39.1171
Longitude: -94.6879
District: NEDO
Facility Status: Not reported
Entity Status: Not reported
Permit UST: 3
Permit AST: 0
Expire AST: 0
Unperm AST: 0
Expire AST: 3
Unperm UST: 3
Inspection Date: Not reported
Owner Name: Not reported
Lust Count: 1

Name: QUICK SHOP #4
Facility ID: 27563
Capacity: 6000
Facility 911 Address: 4732 STATE AVE
Facility 911 City: KANSAS CITY
Substance: Diesel
Petroleum Flag: Yes
Facility 911 Zip: 66102
Method: KEIMS
Contact Name: Not reported
Tank Number: U003
Tank Type: U
Tank Status: Permanently Out of Service
Latitude: 39.1171
Longitude: -94.6879
Filled/Removed: Removed
Material of Construction: Steel

Map ID
Direction
Distance
Elevation

MAP FINDINGS

Site

Database(s)

EDR ID Number
EPA ID Number

QUICK SHOP #4 (Continued)

U001112370

Detail as of July 2020:

Owner ID: 30239
Facility ID: 27563
Name: QUICK SHOP #4
Address: 4732 STATE AVE
City,State,Zip: KANSAS CITY, KS 66102
Tank Type: U
Tank Number: 001
Tank Status: Permanently Out Of Use
Date Removed: 1989-07-15 00:00:00
Installation Year: 1966
Capacity: 12000
Last Permit Printed: Not reported
Current Permit Printed: Not reported
Tank Material: Steel
Tank Internal Protection: None
Tank External Protection: None
Piping: Galv Steel
Petroleum Substance: Gas (Incl Alcohol)
NonPetroleum Substance: Not reported
Hazards: Fire, Chronic, Acute
Tank Empty: Not reported
Principal CERCLA Substance/Chem Abstract Service Num: 8006-61-9
Out of service Mo/Yr: 071989
QTY Remaining in Tank: Not reported
Filled/Removed: Removed
Facility Name: QUICK SHOP #4
Contact Name: KHALID CHEEMA
Contact Title: OWNER
Facility Telephone: 913-636-7077
Facility 911 Address: 4732 STATE AVE
Facility 911 City: KANSAS CITY
Facility 911 State: KS
Facility 911 Zip: 66102
Facility City: KANSAS CITY
District: NE
Facility County: Wyandotte
Facility State: KS
Facility Zip: 66102
Latitude: 39.11713
Longitude: -94.68791
Facility Location Method: GARMAN GPS III PLUS
Facility Feature: Facility Center
Facility Datum: WGS84
24 Hour Phone Number: 913-636-7077
Owner Name: CHEEMA FOOD & PETROLEUM
Owner Address: 3200 STATE AVE.
Owner County: WYANDOTTE
Owner Replacement Name: KHALID J. CHEEMA
Owner Replacement Title: PRESIDENT
Owner Telephone: 913-636-7077
Owner City: KANSAS CITY
Owner State: KS
Owner Zip: 66102
Owner Type: Current

Owner ID: 30239

Map ID
Direction
Distance
Elevation

MAP FINDINGS

Site

Database(s)

EDR ID Number
EPA ID Number

QUICK SHOP #4 (Continued)

U001112370

Facility ID: 27563
Name: QUICK SHOP #4
Address: 4732 STATE AVE
City,State,Zip: KANSAS CITY, KS 66102
Tank Type: U
Tank Number: 002
Tank Status: Permanently Out Of Use
Date Removed: 1989-07-15 00:00:00
Installation Year: 1966
Capacity: 12000
Last Permit Printed: Not reported
Current Permit Printed: Not reported
Tank Material: Steel
Tank Internal Protection: None
Tank External Protection: Unknown
Piping: Galv Steel
Petroleum Substance: Gas (Incl Alcohol)
NonPetroleum Substance: Not reported
Hazards: Fire, Chronic, Acute
Tank Empty: Not reported
Principal CERCLA Substance/Chem Abstract Service Num: 8006-61-9
Out of service Mo/Yr: 071989
QTY Remaining in Tank: Not reported
Filled/Removed: Removed
Facility Name: QUICK SHOP #4
Contact Name: KHALID CHEEMA
Contact Title: OWNER
Facility Telephone: 913-636-7077
Facility 911 Address: 4732 STATE AVE
Facility 911 City: KANSAS CITY
Facility 911 State: KS
Facility 911 Zip: 66102
Facility City: KANSAS CITY
District: NE
Facility County: Wyandotte
Facility State: KS
Facility Zip: 66102
Latitude: 39.11713
Longitude: -94.68791
Facility Location Method: GARMAN GPS III PLUS
Facility Feature: Facility Center
Facility Datum: WGS84
24 Hour Phone Number: 913-636-7077
Owner Name: CHEEMA FOOD & PETROLEUM
Owner Address: 3200 STATE AVE.
Owner County: WYANDOTTE
Owner Replacement Name: KHALID J. CHEEMA
Owner Replacement Title: PRESIDENT
Owner Telephone: 913-636-7077
Owner City: KANSAS CITY
Owner State: KS
Owner Zip: 66102
Owner Type: Current

Owner ID: 30239
Facility ID: 27563
Name: QUICK SHOP #4

Map ID
Direction
Distance
Elevation

MAP FINDINGS

Site

Database(s)

EDR ID Number
EPA ID Number

QUICK SHOP #4 (Continued)

U001112370

Address: 4732 STATE AVE
City,State,Zip: KANSAS CITY, KS 66102
Tank Type: U
Tank Number: 003
Tank Status: Permanently Out Of Use
Date Removed: 1989-07-15 00:00:00
Installation Year: 1966
Capacity: 6000
Last Permit Printed: Not reported
Current Permit Printed: Not reported
Tank Material: Steel
Tank Internal Protection: None
Tank External Protection: None
Piping: Galv Steel
Petroleum Substance: Diesel
NonPetroleum Substance: Not reported
Hazards: Not reported
Tank Empty: Not reported
Principal CERCLA Substance/Chem Abstract Service Num: Not reported
Out of service Mo/Yr: 071989
QTY Remaining in Tank: Not reported
Filled/Removed: Removed
Facility Name: QUICK SHOP #4
Contact Name: KHALID CHEEMA
Contact Title: OWNER
Facility Telephone: 913-636-7077
Facility 911 Address: 4732 STATE AVE
Facility 911 City: KANSAS CITY
Facility 911 State: KS
Facility 911 Zip: 66102
Facility City: KANSAS CITY
District: NE
Facility County: Wyandotte
Facility State: KS
Facility Zip: 66102
Latitude: 39.11713
Longitude: -94.68791
Facility Location Method: GARMAN GPS III PLUS
Facility Feature: Facility Center
Facility Datum: WGS84
24 Hour Phone Number: 913-636-7077
Owner Name: CHEEMA FOOD & PETROLEUM
Owner Address: 3200 STATE AVE.
Owner County: WYANDOTTE
Owner Replacement Name: KHALID J. CHEEMA
Owner Replacement Title: PRESIDENT
Owner Telephone: 913-636-7077
Owner City: KANSAS CITY
Owner State: KS
Owner Zip: 66102
Owner Type: Current

Owner ID: 30239
Facility ID: 27563
Name: QUICK SHOP #4
Address: 4732 STATE AVE
City,State,Zip: KANSAS CITY, KS 66102

Map ID
Direction
Distance
Elevation

MAP FINDINGS

Site

Database(s)

EDR ID Number
EPA ID Number

QUICK SHOP #4 (Continued)

U001112370

Tank Type: U
Tank Number: 004
Tank Status: Current In Use
Date Removed: Not reported
Installation Year: 1989
Capacity: 12000
Last Permit Printed: 12-Jun-19
Current Permit Printed: 15-Jun-20
Tank Material: Steel, Other
Tank Internal Protection: None
Tank External Protection: Cat Prot
Piping: Fbr Ref Plstc
Petroleum Substance: Gas (Incl Alcohol)
NonPetroleum Substance: Not reported
Hazards: Fire, Chronic, Acute
Tank Empty: Not reported
Principal CERCLA Substance/Chem Abstract Service Num: 8006-61-9
Out of service Mo/Yr: Not reported
QTY Remaining in Tank: Not reported
Filled/Removed: Not reported
Facility Name: QUICK SHOP #4
Contact Name: KHALID CHEEMA
Contact Title: OWNER
Facility Telephone: 913-636-7077
Facility 911 Address: 4732 STATE AVE
Facility 911 City: KANSAS CITY
Facility 911 State: KS
Facility 911 Zip: 66102
Facility City: KANSAS CITY
District: NE
Facility County: Wyandotte
Facility State: KS
Facility Zip: 66102
Latitude: 39.11713
Longitude: -94.68791
Facility Location Method: GARMAN GPS III PLUS
Facility Feature: Facility Center
Facility Datum: WGS84
24 Hour Phone Number: 913-636-7077
Owner Name: CHEEMA FOOD & PETROLEUM
Owner Address: 3200 STATE AVE.
Owner County: WYANDOTTE
Owner Replacement Name: KHALID J. CHEEMA
Owner Replacement Title: PRESIDENT
Owner Telephone: 913-636-7077
Owner City: KANSAS CITY
Owner State: KS
Owner Zip: 66102
Owner Type: Current

Owner ID: 30239
Facility ID: 27563
Name: QUICK SHOP #4
Address: 4732 STATE AVE
City,State,Zip: KANSAS CITY, KS 66102
Tank Type: U
Tank Number: 005

Map ID
Direction
Distance
Elevation

MAP FINDINGS

Site

Database(s)

EDR ID Number
EPA ID Number

QUICK SHOP #4 (Continued)

U001112370

Tank Status:	Current In Use
Date Removed:	Not reported
Installation Year:	1989
Capacity:	6000
Last Permit Printed:	12-Jun-19
Current Permit Printed:	15-Jun-20
Tank Material:	Steel, Other
Tank Internal Protection:	None
Tank External Protection:	Cat Prot
Piping:	Fbr Ref Plstc
Petroleum Substance:	Diesel
NonPetroleum Substance:	Not reported
Hazards:	Fire, Chronic, Acute
Tank Empty:	Not reported
Principal CERCLA Substance/Chem Abstract Service Num:	68476-34-6
Out of service Mo/Yr:	Not reported
QTY Remaining in Tank:	Not reported
Filled/Removed:	Not reported
Facility Name:	QUICK SHOP #4
Contact Name:	KHALID CHEEMA
Contact Title:	OWNER
Facility Telephone:	913-636-7077
Facility 911 Address:	4732 STATE AVE
Facility 911 City:	KANSAS CITY
Facility 911 State:	KS
Facility 911 Zip:	66102
Facility City:	KANSAS CITY
District:	NE
Facility County:	Wyandotte
Facility State:	KS
Facility Zip:	66102
Latitude:	39.11713
Longitude:	-94.68791
Facility Location Method:	GARMAN GPS III PLUS
Facility Feature:	Facility Center
Facility Datum:	WGS84
24 Hour Phone Number:	913-636-7077
Owner Name:	CHEEMA FOOD & PETROLEUM
Owner Address:	3200 STATE AVE.
Owner County:	WYANDOTTE
Owner Replacement Name:	KHALID J. CHEEMA
Owner Replacement Title:	PRESIDENT
Owner Telephone:	913-636-7077
Owner City:	KANSAS CITY
Owner State:	KS
Owner Zip:	66102
Owner Type:	Current
Owner ID:	30239
Facility ID:	27563
Name:	QUICK SHOP #4
Address:	4732 STATE AVE
City,State,Zip:	KANSAS CITY, KS 66102
Tank Type:	U
Tank Number:	006
Tank Status:	Current In Use
Date Removed:	Not reported

Map ID
Direction
Distance
Elevation

MAP FINDINGS

Site

Database(s)

EDR ID Number
EPA ID Number

QUICK SHOP #4 (Continued)

U001112370

Installation Year: 1989
Capacity: 6000
Last Permit Printed: 12-Jun-19
Current Permit Printed: 15-Jun-20
Tank Material: Steel, Other
Tank Internal Protection: None
Tank External Protection: Cat Prot
Piping: Fbr Ref Plstc
Petroleum Substance: Gas (Incl Alcohol)
NonPetroleum Substance: Not reported
Hazards: Fire, Chronic, Acute
Tank Empty: Not reported
Principal CERCLA Substance/Chem Abstract Service Num: 8006-61-9
Out of service Mo/Yr: Not reported
QTY Remaining in Tank: Not reported
Filled/Removed: Not reported
Facility Name: QUICK SHOP #4
Contact Name: KHALID CHEEMA
Contact Title: OWNER
Facility Telephone: 913-636-7077
Facility 911 Address: 4732 STATE AVE
Facility 911 City: KANSAS CITY
Facility 911 State: KS
Facility 911 Zip: 66102
Facility City: KANSAS CITY
District: NE
Facility County: Wyandotte
Facility State: KS
Facility Zip: 66102
Latitude: 39.11713
Longitude: -94.68791
Facility Location Method: GARMAN GPS III PLUS
Facility Feature: Facility Center
Facility Datum: WGS84
24 Hour Phone Number: 913-636-7077
Owner Name: CHEEMA FOOD & PETROLEUM
Owner Address: 3200 STATE AVE.
Owner County: WYANDOTTE
Owner Replacement Name: KHALID J. CHEEMA
Owner Replacement Title: PRESIDENT
Owner Telephone: 913-636-7077
Owner City: KANSAS CITY
Owner State: KS
Owner Zip: 66102
Owner Type: Current

Facility Information:

Facility ID: 27563
Name: QUICK SHOP #4
Address: 4732 STATE AVE
City,State,Zip: KANSAS CITY, KS 66102
Method: GPS
Latitude: 39.1171
Longitude: -94.6879
District: NEDO
Facility Status: Not reported
Entity Status: Not reported

Map ID
Direction
Distance
Elevation

MAP FINDINGS

Site

Database(s)

EDR ID Number
EPA ID Number

QUICK SHOP #4 (Continued)

U001112370

Permit UST: 3
Permit AST: 0
Expire AST: 0
Unperm AST: 0
Expire AST: 3
Unperm UST: 3
Inspection Date: Not reported
Owner Name: Not reported
Lust Count: 1

Name: QUICK SHOP #4
Facility ID: 27563
Capacity: 12000
Facility 911 Address: 4732 STATE AVE
Facility 911 City: KANSAS CITY
Substance: Gas (Incl Alcohol)
Petroleum Flag: Yes
Facility 911 Zip: 66102
Method: KEIMS
Contact Name: Not reported
Tank Number: U001
Tank Type: U
Tank Status: Permanently Out of Service
Latitude: 39.1171
Longitude: -94.6879
Filled/Removed: Removed
Material of Construction: Steel

Detail as of July 2020:

Owner ID: 30239
Facility ID: 27563
Name: QUICK SHOP #4
Address: 4732 STATE AVE
City,State,Zip: KANSAS CITY, KS 66102
Tank Type: U
Tank Number: 001
Tank Status: Permanently Out Of Use
Date Removed: 1989-07-15 00:00:00
Installation Year: 1966
Capacity: 12000
Last Permit Printed: Not reported
Current Permit Printed: Not reported
Tank Material: Steel
Tank Internal Protection: None
Tank External Protection: None
Piping: Galv Steel
Petroleum Substance: Gas (Incl Alcohol)
NonPetroleum Substance: Not reported
Hazards: Fire, Chronic, Acute
Tank Empty: Not reported
Principal CERCLA Substance/Chem Abstract Service Num: 8006-61-9
Out of service Mo/Yr: 071989
QTY Remaining in Tank: Not reported
Filled/Removed: Removed
Facility Name: QUICK SHOP #4
Contact Name: KHALID CHEEMA
Contact Title: OWNER

Map ID
Direction
Distance
Elevation

MAP FINDINGS

Site

Database(s)

EDR ID Number
EPA ID Number

QUICK SHOP #4 (Continued)

U001112370

Facility Telephone: 913-636-7077
Facility 911 Address: 4732 STATE AVE
Facility 911 City: KANSAS CITY
Facility 911 State: KS
Facility 911 Zip: 66102
Facility City: KANSAS CITY
District: NE
Facility County: Wyandotte
Facility State: KS
Facility Zip: 66102
Latitude: 39.11713
Longitude: -94.68791
Facility Location Method: GARMAN GPS III PLUS
Facility Feature: Facility Center
Facility Datum: WGS84
24 Hour Phone Number: 913-636-7077
Owner Name: CHEEMA FOOD & PETROLEUM
Owner Address: 3200 STATE AVE.
Owner County: WYANDOTTE
Owner Replacement Name: KHALID J. CHEEMA
Owner Replacement Title: PRESIDENT
Owner Telephone: 913-636-7077
Owner City: KANSAS CITY
Owner State: KS
Owner Zip: 66102
Owner Type: Current

Owner ID: 30239
Facility ID: 27563
Name: QUICK SHOP #4
Address: 4732 STATE AVE
City,State,Zip: KANSAS CITY, KS 66102
Tank Type: U
Tank Number: 002
Tank Status: Permanently Out Of Use
Date Removed: 1989-07-15 00:00:00
Installation Year: 1966
Capacity: 12000
Last Permit Printed: Not reported
Current Permit Printed: Not reported
Tank Material: Steel
Tank Internal Protection: None
Tank External Protection: Unknown
Piping: Galv Steel
Petroleum Substance: Gas (Incl Alcohol)
NonPetroleum Substance: Not reported
Hazards: Fire, Chronic, Acute
Tank Empty: Not reported
Principal CERCLA Substance/Chem Abstract Service Num: 8006-61-9
Out of service Mo/Yr: 071989
QTY Remaining in Tank: Not reported
Filled/Removed: Removed
Facility Name: QUICK SHOP #4
Contact Name: KHALID CHEEMA
Contact Title: OWNER
Facility Telephone: 913-636-7077
Facility 911 Address: 4732 STATE AVE

Map ID
Direction
Distance
Elevation

MAP FINDINGS

Site

Database(s)

EDR ID Number
EPA ID Number

QUICK SHOP #4 (Continued)

U001112370

Facility 911 City: KANSAS CITY
Facility 911 State: KS
Facility 911 Zip: 66102
Facility City: KANSAS CITY
District: NE
Facility County: Wyandotte
Facility State: KS
Facility Zip: 66102
Latitude: 39.11713
Longitude: -94.68791
Facility Location Method: GARMAN GPS III PLUS
Facility Feature: Facility Center
Facility Datum: WGS84
24 Hour Phone Number: 913-636-7077
Owner Name: CHEEMA FOOD & PETROLEUM
Owner Address: 3200 STATE AVE.
Owner County: WYANDOTTE
Owner Replacement Name: KHALID J. CHEEMA
Owner Replacement Title: PRESIDENT
Owner Telephone: 913-636-7077
Owner City: KANSAS CITY
Owner State: KS
Owner Zip: 66102
Owner Type: Current

Owner ID: 30239
Facility ID: 27563
Name: QUICK SHOP #4
Address: 4732 STATE AVE
City,State,Zip: KANSAS CITY, KS 66102
Tank Type: U
Tank Number: 003
Tank Status: Permanently Out Of Use
Date Removed: 1989-07-15 00:00:00
Installation Year: 1966
Capacity: 6000
Last Permit Printed: Not reported
Current Permit Printed: Not reported
Tank Material: Steel
Tank Internal Protection: None
Tank External Protection: None
Piping: Galv Steel
Petroleum Substance: Diesel
NonPetroleum Substance: Not reported
Hazards: Not reported
Tank Empty: Not reported
Principal CERCLA Substance/Chem Abstract Service Num: Not reported
Out of service Mo/Yr: 071989
QTY Remaining in Tank: Not reported
Filled/Removed: Removed
Facility Name: QUICK SHOP #4
Contact Name: KHALID CHEEMA
Contact Title: OWNER
Facility Telephone: 913-636-7077
Facility 911 Address: 4732 STATE AVE
Facility 911 City: KANSAS CITY
Facility 911 State: KS

Map ID
Direction
Distance
Elevation

MAP FINDINGS

Site

Database(s)

EDR ID Number
EPA ID Number

QUICK SHOP #4 (Continued)

U001112370

Facility 911 Zip: 66102
Facility City: KANSAS CITY
District: NE
Facility County: Wyandotte
Facility State: KS
Facility Zip: 66102
Latitude: 39.11713
Longitude: -94.68791
Facility Location Method: GARMAN GPS III PLUS
Facility Feature: Facility Center
Facility Datum: WGS84
24 Hour Phone Number: 913-636-7077
Owner Name: CHEEMA FOOD & PETROLEUM
Owner Address: 3200 STATE AVE.
Owner County: WYANDOTTE
Owner Replacement Name: KHALID J. CHEEMA
Owner Replacement Title: PRESIDENT
Owner Telephone: 913-636-7077
Owner City: KANSAS CITY
Owner State: KS
Owner Zip: 66102
Owner Type: Current

Owner ID: 30239
Facility ID: 27563
Name: QUICK SHOP #4
Address: 4732 STATE AVE
City,State,Zip: KANSAS CITY, KS 66102
Tank Type: U
Tank Number: 004
Tank Status: Current In Use
Date Removed: Not reported
Installation Year: 1989
Capacity: 12000
Last Permit Printed: 12-Jun-19
Current Permit Printed: 15-Jun-20
Tank Material: Steel, Other
Tank Internal Protection: None
Tank External Protection: Cat Prot
Piping: Fbr Ref Plstc
Petroleum Substance: Gas (Incl Alcohol)
NonPetroleum Substance: Not reported
Hazards: Fire, Chronic, Acute
Tank Empty: Not reported
Principal CERCLA Substance/Chem Abstract Service Num: 8006-61-9
Out of service Mo/Yr: Not reported
QTY Remaining in Tank: Not reported
Filled/Removed: Not reported
Facility Name: QUICK SHOP #4
Contact Name: KHALID CHEEMA
Contact Title: OWNER
Facility Telephone: 913-636-7077
Facility 911 Address: 4732 STATE AVE
Facility 911 City: KANSAS CITY
Facility 911 State: KS
Facility 911 Zip: 66102
Facility City: KANSAS CITY

Map ID
Direction
Distance
Elevation

MAP FINDINGS

Site

Database(s)

EDR ID Number
EPA ID Number

QUICK SHOP #4 (Continued)

U001112370

District: NE
Facility County: Wyandotte
Facility State: KS
Facility Zip: 66102
Latitude: 39.11713
Longitude: -94.68791
Facility Location Method: GARMAN GPS III PLUS
Facility Feature: Facility Center
Facility Datum: WGS84
24 Hour Phone Number: 913-636-7077
Owner Name: CHEEMA FOOD & PETROLEUM
Owner Address: 3200 STATE AVE.
Owner County: WYANDOTTE
Owner Replacement Name: KHALID J. CHEEMA
Owner Replacement Title: PRESIDENT
Owner Telephone: 913-636-7077
Owner City: KANSAS CITY
Owner State: KS
Owner Zip: 66102
Owner Type: Current

Owner ID: 30239
Facility ID: 27563
Name: QUICK SHOP #4
Address: 4732 STATE AVE
City,State,Zip: KANSAS CITY, KS 66102
Tank Type: U
Tank Number: 005
Tank Status: Current In Use
Date Removed: Not reported
Installation Year: 1989
Capacity: 6000
Last Permit Printed: 12-Jun-19
Current Permit Printed: 15-Jun-20
Tank Material: Steel, Other
Tank Internal Protection: None
Tank External Protection: Cat Prot
Piping: Fbr Ref Plstc
Petroleum Substance: Diesel
NonPetroleum Substance: Not reported
Hazards: Fire, Chronic, Acute
Tank Empty: Not reported
Principal CERCLA Substance/Chem Abstract Service Num: 68476-34-6
Out of service Mo/Yr: Not reported
QTY Remaining in Tank: Not reported
Filled/Removed: Not reported
Facility Name: QUICK SHOP #4
Contact Name: KHALID CHEEMA
Contact Title: OWNER
Facility Telephone: 913-636-7077
Facility 911 Address: 4732 STATE AVE
Facility 911 City: KANSAS CITY
Facility 911 State: KS
Facility 911 Zip: 66102
Facility City: KANSAS CITY
District: NE
Facility County: Wyandotte

Map ID
Direction
Distance
Elevation

MAP FINDINGS

Site

Database(s)

EDR ID Number
EPA ID Number

QUICK SHOP #4 (Continued)

U001112370

Facility State: KS
Facility Zip: 66102
Latitude: 39.11713
Longitude: -94.68791
Facility Location Method: GARMAN GPS III PLUS
Facility Feature: Facility Center
Facility Datum: WGS84
24 Hour Phone Number: 913-636-7077
Owner Name: CHEEMA FOOD & PETROLEUM
Owner Address: 3200 STATE AVE.
Owner County: WYANDOTTE
Owner Replacement Name: KHALID J. CHEEMA
Owner Replacement Title: PRESIDENT
Owner Telephone: 913-636-7077
Owner City: KANSAS CITY
Owner State: KS
Owner Zip: 66102
Owner Type: Current

Owner ID: 30239
Facility ID: 27563
Name: QUICK SHOP #4
Address: 4732 STATE AVE
City,State,Zip: KANSAS CITY, KS 66102
Tank Type: U
Tank Number: 006
Tank Status: Current In Use
Date Removed: Not reported
Installation Year: 1989
Capacity: 6000
Last Permit Printed: 12-Jun-19
Current Permit Printed: 15-Jun-20
Tank Material: Steel, Other
Tank Internal Protection: None
Tank External Protection: Cat Prot
Piping: Fbr Ref Plstc
Petroleum Substance: Gas (Incl Alcohol)
NonPetroleum Substance: Not reported
Hazards: Fire, Chronic, Acute
Tank Empty: Not reported
Principal CERCLA Substance/Chem Abstract Service Num: 8006-61-9
Out of service Mo/Yr: Not reported
QTY Remaining in Tank: Not reported
Filled/Removed: Not reported
Facility Name: QUICK SHOP #4
Contact Name: KHALID CHEEMA
Contact Title: OWNER
Facility Telephone: 913-636-7077
Facility 911 Address: 4732 STATE AVE
Facility 911 City: KANSAS CITY
Facility 911 State: KS
Facility 911 Zip: 66102
Facility City: KANSAS CITY
District: NE
Facility County: Wyandotte
Facility State: KS
Facility Zip: 66102

Map ID
Direction
Distance
Elevation

MAP FINDINGS

Site

Database(s)

EDR ID Number
EPA ID Number

QUICK SHOP #4 (Continued)

U001112370

Latitude: 39.11713
Longitude: -94.68791
Facility Location Method: GARMAN GPS III PLUS
Facility Feature: Facility Center
Facility Datum: WGS84
24 Hour Phone Number: 913-636-7077
Owner Name: CHEEMA FOOD & PETROLEUM
Owner Address: 3200 STATE AVE.
Owner County: WYANDOTTE
Owner Replacement Name: KHALID J. CHEEMA
Owner Replacement Title: PRESIDENT
Owner Telephone: 913-636-7077
Owner City: KANSAS CITY
Owner State: KS
Owner Zip: 66102
Owner Type: Current

Facility Information:

Facility ID: 27563
Name: QUICK SHOP #4
Address: 4732 STATE AVE
City,State,Zip: KANSAS CITY, KS 66102
Method: GPS
Latitude: 39.1171
Longitude: -94.6879
District: NEDO
Facility Status: Not reported
Entity Status: Not reported
Permit UST: 3
Permit AST: 0
Expire AST: 0
Unperm AST: 0
Expire AST: 3
Unperm UST: 3
Inspection Date: Not reported
Owner Name: Not reported
Lust Count: 1

Name: QUICK SHOP #4
Facility ID: 27563
Capacity: 12000
Facility 911 Address: 4732 STATE AVE
Facility 911 City: KANSAS CITY
Substance: Gas (Incl Alcohol)
Petroleum Flag: Yes
Facility 911 Zip: 66102
Method: KEIMS
Contact Name: Not reported
Tank Number: U002
Tank Type: U
Tank Status: Permanently Out of Service
Latitude: 39.1171
Longitude: -94.6879
Filled/Removed: Removed
Material of Construction: Steel

Map ID
Direction
Distance
Elevation

MAP FINDINGS

Site

Database(s)

EDR ID Number
EPA ID Number

QUICK SHOP #4 (Continued)

U001112370

Detail as of July 2020:

Owner ID: 30239
Facility ID: 27563
Name: QUICK SHOP #4
Address: 4732 STATE AVE
City,State,Zip: KANSAS CITY, KS 66102
Tank Type: U
Tank Number: 001
Tank Status: Permanently Out Of Use
Date Removed: 1989-07-15 00:00:00
Installation Year: 1966
Capacity: 12000
Last Permit Printed: Not reported
Current Permit Printed: Not reported
Tank Material: Steel
Tank Internal Protection: None
Tank External Protection: None
Piping: Galv Steel
Petroleum Substance: Gas (Incl Alcohol)
NonPetroleum Substance: Not reported
Hazards: Fire, Chronic, Acute
Tank Empty: Not reported
Principal CERCLA Substance/Chem Abstract Service Num: 8006-61-9
Out of service Mo/Yr: 071989
QTY Remaining in Tank: Not reported
Filled/Removed: Removed
Facility Name: QUICK SHOP #4
Contact Name: KHALID CHEEMA
Contact Title: OWNER
Facility Telephone: 913-636-7077
Facility 911 Address: 4732 STATE AVE
Facility 911 City: KANSAS CITY
Facility 911 State: KS
Facility 911 Zip: 66102
Facility City: KANSAS CITY
District: NE
Facility County: Wyandotte
Facility State: KS
Facility Zip: 66102
Latitude: 39.11713
Longitude: -94.68791
Facility Location Method: GARMAN GPS III PLUS
Facility Feature: Facility Center
Facility Datum: WGS84
24 Hour Phone Number: 913-636-7077
Owner Name: CHEEMA FOOD & PETROLEUM
Owner Address: 3200 STATE AVE.
Owner County: WYANDOTTE
Owner Replacement Name: KHALID J. CHEEMA
Owner Replacement Title: PRESIDENT
Owner Telephone: 913-636-7077
Owner City: KANSAS CITY
Owner State: KS
Owner Zip: 66102
Owner Type: Current

Owner ID: 30239

Map ID
Direction
Distance
Elevation

MAP FINDINGS

Site

Database(s)

EDR ID Number
EPA ID Number

QUICK SHOP #4 (Continued)

U001112370

Facility ID: 27563
Name: QUICK SHOP #4
Address: 4732 STATE AVE
City,State,Zip: KANSAS CITY, KS 66102
Tank Type: U
Tank Number: 002
Tank Status: Permanently Out Of Use
Date Removed: 1989-07-15 00:00:00
Installation Year: 1966
Capacity: 12000
Last Permit Printed: Not reported
Current Permit Printed: Not reported
Tank Material: Steel
Tank Internal Protection: None
Tank External Protection: Unknown
Piping: Galv Steel
Petroleum Substance: Gas (Incl Alcohol)
NonPetroleum Substance: Not reported
Hazards: Fire, Chronic, Acute
Tank Empty: Not reported
Principal CERCLA Substance/Chem Abstract Service Num: 8006-61-9
Out of service Mo/Yr: 071989
QTY Remaining in Tank: Not reported
Filled/Removed: Removed
Facility Name: QUICK SHOP #4
Contact Name: KHALID CHEEMA
Contact Title: OWNER
Facility Telephone: 913-636-7077
Facility 911 Address: 4732 STATE AVE
Facility 911 City: KANSAS CITY
Facility 911 State: KS
Facility 911 Zip: 66102
Facility City: KANSAS CITY
District: NE
Facility County: Wyandotte
Facility State: KS
Facility Zip: 66102
Latitude: 39.11713
Longitude: -94.68791
Facility Location Method: GARMAN GPS III PLUS
Facility Feature: Facility Center
Facility Datum: WGS84
24 Hour Phone Number: 913-636-7077
Owner Name: CHEEMA FOOD & PETROLEUM
Owner Address: 3200 STATE AVE.
Owner County: WYANDOTTE
Owner Replacement Name: KHALID J. CHEEMA
Owner Replacement Title: PRESIDENT
Owner Telephone: 913-636-7077
Owner City: KANSAS CITY
Owner State: KS
Owner Zip: 66102
Owner Type: Current

Owner ID: 30239
Facility ID: 27563
Name: QUICK SHOP #4

Map ID
Direction
Distance
Elevation

MAP FINDINGS

Site

Database(s)

EDR ID Number
EPA ID Number

QUICK SHOP #4 (Continued)

U001112370

Address: 4732 STATE AVE
City,State,Zip: KANSAS CITY, KS 66102
Tank Type: U
Tank Number: 003
Tank Status: Permanently Out Of Use
Date Removed: 1989-07-15 00:00:00
Installation Year: 1966
Capacity: 6000
Last Permit Printed: Not reported
Current Permit Printed: Not reported
Tank Material: Steel
Tank Internal Protection: None
Tank External Protection: None
Piping: Galv Steel
Petroleum Substance: Diesel
NonPetroleum Substance: Not reported
Hazards: Not reported
Tank Empty: Not reported
Principal CERCLA Substance/Chem Abstract Service Num: Not reported
Out of service Mo/Yr: 071989
QTY Remaining in Tank: Not reported
Filled/Removed: Removed
Facility Name: QUICK SHOP #4
Contact Name: KHALID CHEEMA
Contact Title: OWNER
Facility Telephone: 913-636-7077
Facility 911 Address: 4732 STATE AVE
Facility 911 City: KANSAS CITY
Facility 911 State: KS
Facility 911 Zip: 66102
Facility City: KANSAS CITY
District: NE
Facility County: Wyandotte
Facility State: KS
Facility Zip: 66102
Latitude: 39.11713
Longitude: -94.68791
Facility Location Method: GARMAN GPS III PLUS
Facility Feature: Facility Center
Facility Datum: WGS84
24 Hour Phone Number: 913-636-7077
Owner Name: CHEEMA FOOD & PETROLEUM
Owner Address: 3200 STATE AVE.
Owner County: WYANDOTTE
Owner Replacement Name: KHALID J. CHEEMA
Owner Replacement Title: PRESIDENT
Owner Telephone: 913-636-7077
Owner City: KANSAS CITY
Owner State: KS
Owner Zip: 66102
Owner Type: Current

Owner ID: 30239
Facility ID: 27563
Name: QUICK SHOP #4
Address: 4732 STATE AVE
City,State,Zip: KANSAS CITY, KS 66102

Map ID
Direction
Distance
Elevation

MAP FINDINGS

Site

Database(s)

EDR ID Number
EPA ID Number

QUICK SHOP #4 (Continued)

U001112370

Tank Type: U
Tank Number: 004
Tank Status: Current In Use
Date Removed: Not reported
Installation Year: 1989
Capacity: 12000
Last Permit Printed: 12-Jun-19
Current Permit Printed: 15-Jun-20
Tank Material: Steel, Other
Tank Internal Protection: None
Tank External Protection: Cat Prot
Piping: Fbr Ref Plstc
Petroleum Substance: Gas (Incl Alcohol)
NonPetroleum Substance: Not reported
Hazards: Fire, Chronic, Acute
Tank Empty: Not reported
Principal CERCLA Substance/Chem Abstract Service Num: 8006-61-9
Out of service Mo/Yr: Not reported
QTY Remaining in Tank: Not reported
Filled/Removed: Not reported
Facility Name: QUICK SHOP #4
Contact Name: KHALID CHEEMA
Contact Title: OWNER
Facility Telephone: 913-636-7077
Facility 911 Address: 4732 STATE AVE
Facility 911 City: KANSAS CITY
Facility 911 State: KS
Facility 911 Zip: 66102
Facility City: KANSAS CITY
District: NE
Facility County: Wyandotte
Facility State: KS
Facility Zip: 66102
Latitude: 39.11713
Longitude: -94.68791
Facility Location Method: GARMAN GPS III PLUS
Facility Feature: Facility Center
Facility Datum: WGS84
24 Hour Phone Number: 913-636-7077
Owner Name: CHEEMA FOOD & PETROLEUM
Owner Address: 3200 STATE AVE.
Owner County: WYANDOTTE
Owner Replacement Name: KHALID J. CHEEMA
Owner Replacement Title: PRESIDENT
Owner Telephone: 913-636-7077
Owner City: KANSAS CITY
Owner State: KS
Owner Zip: 66102
Owner Type: Current

Owner ID: 30239
Facility ID: 27563
Name: QUICK SHOP #4
Address: 4732 STATE AVE
City,State,Zip: KANSAS CITY, KS 66102
Tank Type: U
Tank Number: 005

Map ID
Direction
Distance
Elevation

MAP FINDINGS

Site

Database(s)

EDR ID Number
EPA ID Number

QUICK SHOP #4 (Continued)

U001112370

Tank Status:	Current In Use
Date Removed:	Not reported
Installation Year:	1989
Capacity:	6000
Last Permit Printed:	12-Jun-19
Current Permit Printed:	15-Jun-20
Tank Material:	Steel, Other
Tank Internal Protection:	None
Tank External Protection:	Cat Prot
Piping:	Fbr Ref Plstc
Petroleum Substance:	Diesel
NonPetroleum Substance:	Not reported
Hazards:	Fire, Chronic, Acute
Tank Empty:	Not reported
Principal CERCLA Substance/Chem Abstract Service Num:	68476-34-6
Out of service Mo/Yr:	Not reported
QTY Remaining in Tank:	Not reported
Filled/Removed:	Not reported
Facility Name:	QUICK SHOP #4
Contact Name:	KHALID CHEEMA
Contact Title:	OWNER
Facility Telephone:	913-636-7077
Facility 911 Address:	4732 STATE AVE
Facility 911 City:	KANSAS CITY
Facility 911 State:	KS
Facility 911 Zip:	66102
Facility City:	KANSAS CITY
District:	NE
Facility County:	Wyandotte
Facility State:	KS
Facility Zip:	66102
Latitude:	39.11713
Longitude:	-94.68791
Facility Location Method:	GARMAN GPS III PLUS
Facility Feature:	Facility Center
Facility Datum:	WGS84
24 Hour Phone Number:	913-636-7077
Owner Name:	CHEEMA FOOD & PETROLEUM
Owner Address:	3200 STATE AVE.
Owner County:	WYANDOTTE
Owner Replacement Name:	KHALID J. CHEEMA
Owner Replacement Title:	PRESIDENT
Owner Telephone:	913-636-7077
Owner City:	KANSAS CITY
Owner State:	KS
Owner Zip:	66102
Owner Type:	Current
Owner ID:	30239
Facility ID:	27563
Name:	QUICK SHOP #4
Address:	4732 STATE AVE
City,State,Zip:	KANSAS CITY, KS 66102
Tank Type:	U
Tank Number:	006
Tank Status:	Current In Use
Date Removed:	Not reported

Map ID
Direction
Distance
Elevation

MAP FINDINGS

Site

Database(s)

EDR ID Number
EPA ID Number

QUICK SHOP #4 (Continued)

U001112370

Installation Year: 1989
Capacity: 6000
Last Permit Printed: 12-Jun-19
Current Permit Printed: 15-Jun-20
Tank Material: Steel, Other
Tank Internal Protection: None
Tank External Protection: Cat Prot
Piping: Fbr Ref Plstc
Petroleum Substance: Gas (Incl Alcohol)
NonPetroleum Substance: Not reported
Hazards: Fire, Chronic, Acute
Tank Empty: Not reported
Principal CERCLA Substance/Chem Abstract Service Num: 8006-61-9
Out of service Mo/Yr: Not reported
QTY Remaining in Tank: Not reported
Filled/Removed: Not reported
Facility Name: QUICK SHOP #4
Contact Name: KHALID CHEEMA
Contact Title: OWNER
Facility Telephone: 913-636-7077
Facility 911 Address: 4732 STATE AVE
Facility 911 City: KANSAS CITY
Facility 911 State: KS
Facility 911 Zip: 66102
Facility City: KANSAS CITY
District: NE
Facility County: Wyandotte
Facility State: KS
Facility Zip: 66102
Latitude: 39.11713
Longitude: -94.68791
Facility Location Method: GARMAN GPS III PLUS
Facility Feature: Facility Center
Facility Datum: WGS84
24 Hour Phone Number: 913-636-7077
Owner Name: CHEEMA FOOD & PETROLEUM
Owner Address: 3200 STATE AVE.
Owner County: WYANDOTTE
Owner Replacement Name: KHALID J. CHEEMA
Owner Replacement Title: PRESIDENT
Owner Telephone: 913-636-7077
Owner City: KANSAS CITY
Owner State: KS
Owner Zip: 66102
Owner Type: Current

Facility Information:

Facility ID: 27563
Name: QUICK SHOP #4
Address: 4732 STATE AVE
City,State,Zip: KANSAS CITY, KS 66102
Method: GPS
Latitude: 39.1171
Longitude: -94.6879
District: NEDO
Facility Status: Not reported
Entity Status: Not reported

Map ID
Direction
Distance
Elevation

MAP FINDINGS

Site

Database(s)

EDR ID Number
EPA ID Number

QUICK SHOP #4 (Continued)

U001112370

Permit UST: 3
Permit AST: 0
Expire AST: 0
Unperm AST: 0
Expire AST: 3
Unperm UST: 3
Inspection Date: Not reported
Owner Name: Not reported
Lust Count: 1

KS Financial Assurance:
Facility ID: 27563
Financial Responsibility: 3rd Party Liability Insurance

Facility ID: 27563
Financial Responsibility: 3rd Party Liability Insurance

Facility ID: 27563
Financial Responsibility: 3rd Party Liability Insurance

33
South
1/8-1/4
0.125 mi.
661 ft.

**MCCLINTIC DUMP SITE
38TH STREET AND I-635
KANSAS CITY, KS**

**SHWS S105850741
N/A**

**Relative:
Higher
Actual:
929 ft.**

SHWS:
Name: MCCLINTIC DUMP SITE
Address: 38TH STREET AND I-635
City,State,Zip: KANSAS CITY, KS
Site ID: 1344
Has Env Use Control: No
Project code: C410571760
PM Name: BER - A&R
Site Status: Resolved
District Office: NEDO
Lat/Long: 39.107747 / -94.684022
River Basin: Missouri
Aquifer Yield: Glacial Drift
Other Aquifers: Not reported
Parent PC: Not reported
Parent Name: Not reported
CERCLIS ID: KSD980632061
Discovery Date: 06/01/1981
Depth To GW: 0-10 feet
Depth To Bedrock: 0-10 feet
Aquifer Yield: 0-10 gpm
GW Flow Direction: N-NE
Acres Affected: 26-500 acres
Waste Present: Yes
Product Present: No
Program: Site Assessment
Lead Agency: BER - Assessment and Restoration
Contaminants: SVOC
Media Act: Soil, Surface Water
Media Pot: Not reported

Map ID
Direction
Distance
Elevation

MAP FINDINGS

Site

Database(s)

EDR ID Number
EPA ID Number

MCCLINTIC DUMP SITE (Continued)

S105850741

Source: Closed Non-Permitted Landfill
Land Use: Commercial, Residential
Private well: Monitoring
Waste Present: Solid Waste
Product: Not reported
Receptor Act: Not reported
Receptor Pot: Human, Wildlife
Remed Air: Not reported
Remed Soil: Not reported
Remed Water: Not reported
Remedir: Not reported
Alias: 38TH STREET AND I-70 DUMP SITE; OWENS-CORNING 38TH STREET DUMP
Eucan Number: Not reported
Date: Not reported
Activity Type: Resolved
Activity Status: Completed
Activity Start Date: 08/15/2003
Activity End Date: 09/30/2003

Narrative: The site was formerly the Carl McCintoc property. Mr. McClintoc apparently allowed several entities, including Owens-Corning and the City of Kansas City, Kansas to place waste on the property. According to Owens-Corning the site may have operated between 1953 and 1963, however multiple disposal sites were in use by Owens-Corning during that time period and it is believed that the majority of the waste was disposed at a dump near the Kansas National Guard Armory. The site was identified initially in 1981 when the Owens Corning Company notified KDHE of potential disposal sites of fiberglass wastes. In 1986 a USEPA contractor, Ecology and Environment, (E&E) conducted a Preliminary Assessment (PA) of the site. The site was visually inspected. Piles of waste and debris were identified in the PA. Potential contaminants identified in the PA that potentially were disposed at the McClintoc Dump site were refractory brick, municipal wastes, organic, inorganic, solvent, heavy metals, and other contaminants. A Site Inspection was conducted in 1987 at the site. A KDHE field team visited the site on May 14, 2003. A visual site inspection was conducted and sampling points identified. Soil samples were obtained from two waste piles which were the largest remaining at the site, a drainage ditch at the base of the largest waste pile, a small seep downhill of the site, the drainage ditch exiting the site, and a test hole advanced with a hand auger near the larger piles. The sample from the drainage ditch exiting the site had cut into the waste and the sample was obtained directly from the waste layer. The observed depth of waste in the ditch cut was less than five feet. Soil samples were obtained for metals, volatile organic compounds (VOCs), semi-volatile organic analysis (SVOCs), and polynuclear aromatic hydrocarbons (PAHs). Depth to bedrock observed in the ditch cut and in outcrops at the north and east edge of the site was estimated to be less than five (5) feet below ground surface to within two (2) feet of ground surface. Some other solid waste debris such as old lumber, concrete, etc. was identified at the site also. A background sample was obtained for metals approximately 500 feet uphill to the north of the site. Soil samples were obtained with stainless steel trowels, homogenized, and then placed into sample containers. Bis (2-ethylhexyl) phthalate which was detected in the seep sample at 400 mg/kg. This is below the KDHE residential Risk-Based Standards for Kansas (RSK) level of 600 mg/kg. Phenathrene was detected in the ditch sample at 1.2 mg/kg, and because of its low

Map ID
Direction
Distance
Elevation

MAP FINDINGS

Site

Database(s)

EDR ID Number
EPA ID Number

MCCLINTIC DUMP SITE (Continued)

S105850741

toxicity does not have an RSK level established. Fluoranthene was detected at 1.5 mg/kg in the ditch sample, below its residential RSK value of 220 mg/kg. Pyrene was detected also in the ditch at 1.2 mg/kg, with a corresponding residential RSK value of 140 mg/kg. Lead was detected at a maximum of 310 mg/kg in the ditch sample. While above the three times background (3X) level of 39 mg/kg, this level is below the 400 mg/kg residential RSK level for lead. Therefore no samples collected at the site exceeded residential risk-based concentrations. Based upon the sampling conducted at the site for this SSA, it appears that the solid waste and debris remaining at the site do not pose a significant threat of release of hazardous substances. Since a significant release was not identified at the site, no further CERCLA response consistent with 300.420 of the National Oil and Hazardous Substance Contingency Plan (NCP) is recommended. Removal of solid waste and debris and proper disposal is recommended prior to development of the property.

Name: MCCLINTIC DUMP SITE
Address: 38TH STREET AND I-635
City,State,Zip: KANSAS CITY, KS
Site ID: 1344
Has Env Use Control: No
Project code: C410571760
PM Name: BER - A&R
Site Status: Resolved
District Office: NEDO
Lat/Long: 39.107747 / -94.684022
River Basin: Missouri
Aquifer Yield: Glacial Drift
Other Aquifers: Not reported
Parent PC: Not reported
Parent Name: Not reported
CERCLIS ID: KSD980632061
Discovery Date: 06/01/1981
Depth To GW: 0-10 feet
Depth To Bedrock: 0-10 feet
Aquifer Yield: 0-10 gpm
GW Flow Direction: N-NE
Acres Affected: 26-500 acres
Waste Present: Yes
Product Present: No
Program: Site Assessment
Lead Agency: BER - Assessment and Restoration
Contaminants: SVOC
Media Act: Soil, Surface Water
Media Pot: Not reported
Source: Closed Non-Permitted Landfill
Land Use: Commercial, Residential
Private well: Monitoring
Waste Present: Solid Waste
Product: Not reported
Receptor Act: Not reported
Receptor Pot: Human, Wildlife
Remed Air: Not reported
Remed Soil: Not reported
Remed Water: Not reported
Remedir: Not reported

MAP FINDINGS

MCCLINTIC DUMP SITE (Continued)

S105850741

Alias: 38TH STREET AND I-70 DUMP SITE; OWENS-CORNING 38TH STREET DUMP
 Eucan Number: Not reported
 Date: Not reported
 Activity Type: Site Inspection
 Activity Status: Completed
 Activity Start Date: 09/02/1986
 Activity End Date: 04/14/1987
 Narrative:

The site was formerly the Carl McCintoc property. Mr. McClintoc apparently allowed several entities, including Owens-Corning and the City of Kansas City, Kansas to place waste on the property. According to Owens-Corning the site may have operated between 1953 and 1963, however multiple disposal sites were in use by Owens-Corning during that time period and it is believed that the majority of the waste was disposed at a dump near the Kansas National Guard Armory. The site was identified initially in 1981 when the Owens Corning Company notified KDHE of potential disposal sites of fiberglass wastes. In 1986 a USEPA contractor, Ecology and Environment, (E&E) conducted a Preliminary Assessment (PA) of the site. The site was visually inspected. Piles of waste and debris were identified in the PA. Potential contaminants identified in the PA that potentially were disposed at the McClintoc Dump site were refractory brick, municipal wastes, organic, inorganic, solvent, heavy metals, and other contaminants. A Site Inspection was conducted in 1987 at the site. A KDHE field team visited the site on May 14, 2003. A visual site inspection was conducted and sampling points identified. Soil samples were obtained from two waste piles which were the largest remaining at the site, a drainage ditch at the base of the largest waste pile, a small seep downhill of the site, the drainage ditch exiting the site, and a test hole advanced with a hand auger near the larger piles. The sample from the drainage ditch exiting the site had cut into the waste and the sample was obtained directly from the waste layer. The observed depth of waste in the ditch cut was less than five feet. Soil samples were obtained for metals, volatile organic compounds (VOCs), semi-volatile organic analysis (SVOCs), and polynuclear aromatic hydrocarbons (PAHs). Depth to bedrock observed in the ditch cut and in outcrops at the north and east edge of the site was estimated to be less than five (5) feet below ground surface to within two (2) feet of ground surface. Some other solid waste debris such as old lumber, concrete, etc. was identified at the site also. A background sample was obtained for metals approximately 500 feet uphill to the north of the site. Soil samples were obtained with stainless steel trowels, homogenized, and then placed into sample containers. Bis (2-ethylhexyl) pthalate which was detected in the seep sample at 400 mg/kg. This is below the KDHE residential Risk-Based Standards for Kansas (RSK) level of 600 mg/kg. Phenathrene was detected in the ditch sample at 1.2 mg/kg, and because of its low toxicity does not have an RSK level established. Fluoranthene was detected at 1.5 mg/kg in the ditch sample, below its residential RSK value of 220 mg/kg. Pyrene was detected also in the ditch at 1.2 mg/kg, with a corresponding residential RSK value of 140 mg/kg. Lead was detected at a maximum of 310 mg/kg in the ditch sample. While above the three times background (3X) level of 39 mg/kg, this level is below the 400 mg/kg residential RSK level for lead. Therefore no samples collected at the site exceeded residential risk-based concentrations. Based upon the sampling conducted at the site for this SSA, it appears that the solid waste and debris remaining at the site do not pose a significant threat of release of hazardous

Map ID
Direction
Distance
Elevation

MAP FINDINGS

Site

Database(s)

EDR ID Number
EPA ID Number

MCCLINTIC DUMP SITE (Continued)

S105850741

substances. Since a significant release was not identified at the site, no further CERCLA response consistent with 300.420 of the National Oil and Hazardous Substance Contingency Plan (NCP) is recommended. Removal of solid waste and debris and proper disposal is recommended prior to development of the property.

Name: MCCLINTIC DUMP SITE
Address: 38TH STREET AND I-635
City,State,Zip: KANSAS CITY, KS
Site ID: 1344
Has Env Use Control: No
Project code: C410571760
PM Name: BER - A&R
Site Status: Resolved
District Office: NEDO
Lat/Long: 39.107747 / -94.684022
River Basin: Missouri
Aquifer Yield: Glacial Drift
Other Aquifers: Not reported
Parent PC: Not reported
Parent Name: Not reported
CERCLIS ID: KSD980632061
Discovery Date: 06/01/1981
Depth To GW: 0-10 feet
Depth To Bedrock: 0-10 feet
Aquifer Yield: 0-10 gpm
GW Flow Direction: N-NE
Acres Affected: 26-500 acres
Waste Present: Yes
Product Present: No
Program: Site Assessment
Lead Agency: BER - Assessment and Restoration
Contaminants: SVOC
Media Act: Soil, Surface Water
Media Pot: Not reported
Source: Closed Non-Permitted Landfill
Land Use: Commercial, Residential
Private well: Monitoring
Waste Present: Solid Waste
Product: Not reported
Receptor Act: Not reported
Receptor Pot: Human, Wildlife
Remed Air: Not reported
Remed Soil: Not reported
Remed Water: Not reported
Remedir: Not reported
Alias: 38TH STREET AND I-70 DUMP SITE; OWENS-CORNING 38TH STREET DUMP
Eucan Number: Not reported
Date: Not reported
Activity Type: Preliminary Assessment (PA)
Activity Status: Completed
Activity Start Date: 10/01/1985
Activity End Date: 09/02/1986
Narrative: The site was formerly the Carl McCintoc property. Mr. McClintoc apparently allowed several entities, including Owens-Corning and the City of Kansas City, Kansas to place waste on the property. According to Owens-Corning the site may have operated between 1953 and 1963,

Map ID
Direction
Distance
Elevation

MAP FINDINGS

Site

Database(s)

EDR ID Number
EPA ID Number

MCCLINTIC DUMP SITE (Continued)

S105850741

however multiple disposal sites were in use by Owens-Corning during that time period and it is believed that the majority of the waste was disposed at a dump near the Kansas National Guard Armory. The site was identified initially in 1981 when the Owens Corning Company notified KDHE of potential disposal sites of fiberglass wastes. In 1986 a USEPA contractor, Ecology and Environment, (E&E) conducted a Preliminary Assessment (PA) of the site. The site was visually inspected. Piles of waste and debris were identified in the PA. Potential contaminants identified in the PA that potentially were disposed at the McClintoc Dump site were refractory brick, municipal wastes, organic, inorganic, solvent, heavy metals, and other contaminants. A Site Inspection was conducted in 1987 at the site. A KDHE field team visited the site on May 14, 2003. A visual site inspection was conducted and sampling points identified. Soil samples were obtained from two waste piles which were the largest remaining at the site, a drainage ditch at the base of the largest waste pile, a small seep downhill of the site, the drainage ditch exiting the site, and a test hole advanced with a hand auger near the larger piles. The sample from the drainage ditch exiting the site had cut into the waste and the sample was obtained directly from the waste layer. The observed depth of waste in the ditch cut was less than five feet. Soil samples were obtained for metals, volatile organic compounds (VOCs), semi-volatile organic analysis (SVOCs), and polynuclear aromatic hydrocarbons (PAHs). Depth to bedrock observed in the ditch cut and in outcrops at the north and east edge of the site was estimated to be less than five (5) feet below ground surface to within two (2) feet of ground surface. Some other solid waste debris such as old lumber, concrete, etc. was identified at the site also. A background sample was obtained for metals approximately 500 feet uphill to the north of the site. Soil samples were obtained with stainless steel trowels, homogenized, and then placed into sample containers. Bis (2-ethylhexyl) pthalate which was detected in the seep sample at 400 mg/kg. This is below the KDHE residential Risk-Based Standards for Kansas (RSK) level of 600 mg/kg. Phenathrene was detected in the ditch sample at 1.2 mg/kg, and because of its low toxicity does not have an RSK level established. Fluoranthene was detected at 1.5 mg/kg in the ditch sample, below its residential RSK value of 220 mg/kg. Pyrene was detected also in the ditch at 1.2 mg/kg, with a corresponding residential RSK value of 140 mg/kg. Lead was detected at a maximum of 310 mg/kg in the ditch sample. While above the three times background (3X) level of 39 mg/kg, this level is below the 400 mg/kg residential RSK level for lead. Therefore no samples collected at the site exceeded residential risk-based concentrations. Based upon the sampling conducted at the site for this SSA, it appears that the solid waste and debris remaining at the site do not pose a significant threat of release of hazardous substances. Since a significant release was not identified at the site, no further CERCLA response consistent with 300.420 of the National Oil and Hazardous Substance Contingency Plan (NCP) is recommended. Removal of solid waste and debris and proper disposal is recommended prior to development of the property.

Name: MCCLINTIC DUMP SITE
Address: 38TH STREET AND I-635
City,State,Zip: KANSAS CITY, KS
Site ID: 1344
Has Env Use Control: No

Map ID
Direction
Distance
Elevation

MAP FINDINGS

Site

Database(s)

EDR ID Number
EPA ID Number

MCCLINTIC DUMP SITE (Continued)

S105850741

Project code: C410571760
PM Name: BER - A&R
Site Status: Resolved
District Office: NEDO
Lat/Long: 39.107747 / -94.684022
River Basin: Missouri
Aquifer Yield: Glacial Drift
Other Aquifers: Not reported
Parent PC: Not reported
Parent Name: Not reported
CERCLIS ID: KSD980632061
Discovery Date: 06/01/1981
Depth To GW: 0-10 feet
Depth To Bedrock: 0-10 feet
Aquifer Yield: 0-10 gpm
GW Flow Direction: N-NE
Acres Affected: 26-500 acres
Waste Present: Yes
Product Present: No
Program: Site Assessment
Lead Agency: BER - Assessment and Restoration
Contaminants: SVOC
Media Act: Soil, Surface Water
Media Pot: Not reported
Source: Closed Non-Permitted Landfill
Land Use: Commercial, Residential
Private well: Monitoring
Waste Present: Solid Waste
Product: Not reported
Receptor Act: Not reported
Receptor Pot: Human, Wildlife
Remed Air: Not reported
Remed Soil: Not reported
Remed Water: Not reported
Remedir: Not reported
Alias: 38TH STREET AND I-70 DUMP SITE; OWENS-CORNING 38TH STREET DUMP
Eucan Number: Not reported
Date: Not reported
Activity Type: Preliminary Assessment (PA)
Activity Status: Completed
Activity Start Date: 06/01/1981
Activity End Date: 10/01/1981
Narrative: The site was formerly the Carl McCintoc property. Mr. McClintoc apparently allowed several entities, including Owens-Corning and the City of Kansas City, Kansas to place waste on the property. According to Owens-Corning the site may have operated between 1953 and 1963, however multiple disposal sites were in use by Owens-Corning during that time period and it is believed that the majority of the waste was disposed at a dump near the Kansas National Guard Armory. The site was identified initially in 1981 when the Owens Corning Company notified KDHE of potential disposal sites of fiberglass wastes. In 1986 a USEPA contractor, Ecology and Environment, (E&E) conducted a Preliminary Assessment (PA) of the site. The site was visually inspected. Piles of waste and debris were identified in the PA. Potential contaminants identified in the PA that potentially were disposed at the McClintoc Dump site were refractory brick, municipal wastes, organic, inorganic, solvent, heavy metals, and other

Map ID
Direction
Distance
Elevation

MAP FINDINGS

Site

Database(s)

EDR ID Number
EPA ID Number

MCCLINTIC DUMP SITE (Continued)

S105850741

contaminants. A Site Inspection was conducted in 1987 at the site. A KDHE field team visited the site on May 14, 2003. A visual site inspection was conducted and sampling points identified. Soil samples were obtained from two waste piles which were the largest remaining at the site, a drainage ditch at the base of the largest waste pile, a small seep downhill of the site, the drainage ditch exiting the site, and a test hole advanced with a hand auger near the larger piles. The sample from the drainage ditch exiting the site had cut into the waste and the sample was obtained directly from the waste layer. The observed depth of waste in the ditch cut was less than five feet. Soil samples were obtained for metals, volatile organic compounds (VOCs), semi-volatile organic analysis (SVOCs), and polynuclear aromatic hydrocarbons (PAHs). Depth to bedrock observed in the ditch cut and in outcrops at the north and east edge of the site was estimated to be less than five (5) feet below ground surface to within two (2) feet of ground surface. Some other solid waste debris such as old lumber, concrete, etc. was identified at the site also. A background sample was obtained for metals approximately 500 feet uphill to the north of the site. Soil samples were obtained with stainless steel trowels, homogenized, and then placed into sample containers. Bis (2-ethylhexyl) phthalate which was detected in the seep sample at 400 mg/kg. This is below the KDHE residential Risk-Based Standards for Kansas (RSK) level of 600 mg/kg. Phenathrene was detected in the ditch sample at 1.2 mg/kg, and because of its low toxicity does not have an RSK level established. Fluoranthene was detected at 1.5 mg/kg in the ditch sample, below its residential RSK value of 220 mg/kg. Pyrene was detected also in the ditch at 1.2 mg/kg, with a corresponding residential RSK value of 140 mg/kg. Lead was detected at a maximum of 310 mg/kg in the ditch sample. While above the three times background (3X) level of 39 mg/kg, this level is below the 400 mg/kg residential RSK level for lead. Therefore no samples collected at the site exceeded residential risk-based concentrations. Based upon the sampling conducted at the site for this SSA, it appears that the solid waste and debris remaining at the site do not pose a significant threat of release of hazardous substances. Since a significant release was not identified at the site, no further CERCLA response consistent with 300.420 of the National Oil and Hazardous Substance Contingency Plan (NCP) is recommended. Removal of solid waste and debris and proper disposal is recommended prior to development of the property.

Name: MCCLINTIC DUMP SITE
Address: 38TH STREET AND I-635
City,State,Zip: KANSAS CITY, KS
Site ID: 1344
Has Env Use Control: No
Project code: C410571760
PM Name: BER - A&R
Site Status: Resolved
District Office: NEDO
Lat/Long: 39.107747 / -94.684022
River Basin: Missouri
Aquifer Yield: Glacial Drift
Other Aquifers: Not reported
Parent PC: Not reported
Parent Name: Not reported
CERCLIS ID: KSD980632061

Map ID
Direction
Distance
Elevation

MAP FINDINGS

Site

Database(s)

EDR ID Number
EPA ID Number

MCCLINTIC DUMP SITE (Continued)

S105850741

Discovery Date: 06/01/1981
Depth To GW: 0-10 feet
Depth To Bedrock: 0-10 feet
Aquifer Yield: 0-10 gpm
GW Flow Direction: N-NE
Acres Affected: 26-500 acres
Waste Present: Yes
Product Present: No
Program: Site Assessment
Lead Agency: BER - Assessment and Restoration
Contaminants: SVOC
Media Act: Soil, Surface Water
Media Pot: Not reported
Source: Closed Non-Permitted Landfill
Land Use: Commercial, Residential
Private well: Monitoring
Waste Present: Solid Waste
Product: Not reported
Receptor Act: Not reported
Receptor Pot: Human, Wildlife
Remed Air: Not reported
Remed Soil: Not reported
Remed Water: Not reported
Remedir: Not reported
Alias: 38TH STREET AND I-70 DUMP SITE; OWENS-CORNING 38TH STREET DUMP
Eucan Number: Not reported
Date: Not reported
Activity Type: Supplemental Sampling Assessment
Activity Status: Completed
Activity Start Date: 12/31/2002
Activity End Date: 07/30/2003
Narrative:

The site was formerly the Carl McCintoc property. Mr. McClintoc apparently allowed several entities, including Owens-Corning and the City of Kansas City, Kansas to place waste on the property. According to Owens-Corning the site may have operated between 1953 and 1963, however multiple disposal sites were in use by Owens-Corning during that time period and it is believed that the majority of the waste was disposed at a dump near the Kansas National Guard Armory. The site was identified initially in 1981 when the Owens Corning Company notified KDHE of potential disposal sites of fiberglass wastes. In 1986 a USEPA contractor, Ecology and Environment, (E&E) conducted a Preliminary Assessment (PA) of the site. The site was visually inspected. Piles of waste and debris were identified in the PA. Potential contaminants identified in the PA that potentially were disposed at the McClintoc Dump site were refractory brick, municipal wastes, organic, inorganic, solvent, heavy metals, and other contaminants. A Site Inspection was conducted in 1987 at the site. A KDHE field team visited the site on May 14, 2003. A visual site inspection was conducted and sampling points identified. Soil samples were obtained from two waste piles which were the largest remaining at the site, a drainage ditch at the base of the largest waste pile, a small seep downhill of the site, the drainage ditch exiting the site, and a test hole advanced with a hand auger near the larger piles. The sample from the drainage ditch exiting the site had cut into the waste and the sample was obtained directly from the waste layer. The observed depth of waste in the ditch cut was less than five feet. Soil samples were obtained for metals, volatile organic

Map ID
 Direction
 Distance
 Elevation

MAP FINDINGS

Site

Database(s)

EDR ID Number
 EPA ID Number

MCCLINTIC DUMP SITE (Continued)

S105850741

compounds (VOCs), semi-volatile organic analysis (SVOCs), and polynuclear aromatic hydrocarbons (PAHs). Depth to bedrock observed in the ditch cut and in outcrops at the north and east edge of the site was estimated to be less than five (5) feet below ground surface to within two (2) feet of ground surface. Some other solid waste debris such as old lumber, concrete, etc. was identified at the site also. A background sample was obtained for metals approximately 500 feet uphill to the north of the site. Soil samples were obtained with stainless steel trowels, homogenized, and then placed into sample containers. Bis (2-ethylhexyl) phthalate which was detected in the seep sample at 400 mg/kg. This is below the KDHE residential Risk-Based Standards for Kansas (RSK) level of 600 mg/kg. Phenathrene was detected in the ditch sample at 1.2 mg/kg, and because of its low toxicity does not have an RSK level established. Fluoranthene was detected at 1.5 mg/kg in the ditch sample, below its residential RSK value of 220 mg/kg. Pyrene was detected also in the ditch at 1.2 mg/kg, with a corresponding residential RSK value of 140 mg/kg. Lead was detected at a maximum of 310 mg/kg in the ditch sample. While above the three times background (3X) level of 39 mg/kg, this level is below the 400 mg/kg residential RSK level for lead. Therefore no samples collected at the site exceeded residential risk-based concentrations. Based upon the sampling conducted at the site for this SSA, it appears that the solid waste and debris remaining at the site do not pose a significant threat of release of hazardous substances. Since a significant release was not identified at the site, no further CERCLA response consistent with 300.420 of the National Oil and Hazardous Substance Contingency Plan (NCP) is recommended. Removal of solid waste and debris and proper disposal is recommended prior to development of the property.

**E34
 SW
 1/8-1/4
 0.134 mi.
 709 ft.**

**TWIN TRAFFIC MARKING CORPORATION
 626 N 47TH ST
 KANSAS CITY, KS 66102**

**RCRA-SQG 1026495660
 KSR208374732**

Site 1 of 2 in cluster E

**Relative:
 Lower
 Actual:
 869 ft.**

RCRA Listings:	
Date Form Received by Agency:	20230602
Handler Name:	Twin Traffic Marking Corporation
Handler Address:	626 N 47TH ST
Handler City,State,Zip:	KANSAS CITY, KS 66102
EPA ID:	KSR208374732
Contact Name:	FRANK MCMAHON
Contact Address:	626 N 47TH ST
Contact City,State,Zip:	KANSAS CITY, KS 66102
Contact Telephone:	913-428-2575 x1456
Contact Fax:	913-428-2590
Contact Email:	FRANK.MCMAHON@TRAFFICZONSERVICES.COM
Contact Title:	VICE PRESIDENT
EPA Region:	07
Land Type:	Private
Federal Waste Generator Description:	Small Quantity Generator
Non-Notifier:	Not reported
Biennial Report Cycle:	Not reported
Accessibility:	Not reported
Active Site Indicator:	Handler Activities
State District Owner:	Not reported
State District:	Not reported

Map ID
Direction
Distance
Elevation

MAP FINDINGS

Site

Database(s)

EDR ID Number
EPA ID Number

TWIN TRAFFIC MARKING CORPORATION (Continued)

1026495660

Mailing Address:	626 N 47TH ST
Mailing City,State,Zip:	KANSAS CITY, KS 66102
Owner Name:	Ozland Llc
Owner Type:	Private
Operator Name:	William Francis
Operator Type:	Private
Short-Term Generator Activity:	No
Importer Activity:	No
Mixed Waste Generator:	No
Transporter Activity:	No
Transfer Facility Activity:	No
Recycler Activity with Storage:	No
Small Quantity On-Site Burner Exemption:	No
Smelting Melting and Refining Furnace Exemption:	No
Underground Injection Control:	No
Off-Site Waste Receipt:	No
Universal Waste Indicator:	No
Universal Waste Destination Facility:	No
Federal Universal Waste:	No
Active Site State-Reg Handler:	---
Federal Facility Indicator:	Not reported
Hazardous Secondary Material Indicator:	N
Sub-Part K Indicator:	Not reported
2018 GPRA Permit Baseline:	Not on the Baseline
2018 GPRA Renewals Baseline:	Not on the Baseline
202 GPRA Corrective Action Baseline:	No
Subject to Corrective Action Universe:	No
Non-TSDFs Where RCRA CA has Been Imposed Universe:	No
Corrective Action Priority Ranking:	No NCAPS ranking
Environmental Control Indicator:	No
Institutional Control Indicator:	No
Human Exposure Controls Indicator:	N/A
Groundwater Controls Indicator:	N/A
Significant Non-Complier Universe:	No
Unaddressed Significant Non-Complier Universe:	No
Addressed Significant Non-Complier Universe:	No
Significant Non-Complier With a Compliance Schedule Universe:	No
Financial Assurance Required:	Not reported
Handler Date of Last Change:	20230807
Recognized Trader-Importer:	No
Recognized Trader-Exporter:	No
Importer of Spent Lead Acid Batteries:	No
Exporter of Spent Lead Acid Batteries:	No
Recycler Activity Without Storage:	No
Manifest Broker:	No
Sub-Part P Indicator:	No

Hazardous Waste Summary:

Waste Code:	D001
Waste Description:	Ignitable Waste
Waste Code:	D002
Waste Description:	Corrosive Waste
Waste Code:	D007
Waste Description:	Chromium

Map ID
Direction
Distance
Elevation

MAP FINDINGS

Site

Database(s)

EDR ID Number
EPA ID Number

TWIN TRAFFIC MARKING CORPORATION (Continued)

1026495660

Waste Code: D008
Waste Description: Lead

Waste Code: D035
Waste Description: Methyl Ethyl Ketone

Waste Code: F003
Waste Description: The Following Spent Nonhalogenated Solvents: Xylene, Acetone, Ethyl Acetate, Ethyl Benzene, Ethyl Ether, Methyl Isobutyl Ketone, N-Butyl Alcohol, Cyclohexanone, And Methanol; All Spent Solvent Mixtures/Blends Containing, Before Use, Only The Above Spent Nonhalogenated Solvents; And All Spent Solvent Mixtures/Blends Containing, Before Use, One Or More Of The Above Nonhalogenated Solvents, And A Total Of Ten Percent Or More (By Volume) Of One Or More Of Those Solvents Listed In F001, F002, F004, And F005; And Still Bottoms From The Recovery Of These Spent Solvents And Spent Solvent Mixtures.

Waste Code: F005
Waste Description: The Following Spent Nonhalogenated Solvents: Toluene, Methyl Ethyl Ketone, Carbon Disulfide, Isobutanol, Pyridine, Benzene, 2-Ethoxyethanol, And 2-Nitropropane; All Spent Solvent Mixtures/Blends Containing, Before Use, A Total Of Ten Percent Or More (By Volume) Of One Or More Of The Above Nonhalogenated Solvents Or Those Solvents Listed In F001, F002, Or F004; And Still Bottoms From The Recovery Of These Spent Solvents And Spent Solvent Mixtures.

Waste Code: F039
Waste Description: Leachate Resulting From The Treatment, Storage, Or Disposal Of Wastes Classified By More Than One Waste Code Under Subpart D, Or From A Mixture Of Wastes Classified Under Subparts C And D Of This Part. (Leachate Resulting From The Management Of One Or More Of The Following Epa Hazardous Wastes And No Other Hazardous Wastes Retains Its Hazardous Waste Code(S): F020, F021, F022, F023, F026, F027, And/Or F028.)

Waste Code: U154
Waste Description: Methanol (l) (Or) Methyl Alcohol (l)

Handler - Owner Operator:

Owner/Operator Indicator: Owner
Owner/Operator Name: OZLAND LLC
Legal Status: Private
Date Became Current: 20050810
Date Ended Current: Not reported
Owner/Operator Address: 626 N 47TH ST
Owner/Operator City,State,Zip: KANSAS CITY, KS 66102
Owner/Operator Telephone: Not reported
Owner/Operator Telephone Ext: Not reported
Owner/Operator Fax: Not reported
Owner/Operator Email: Not reported

Owner/Operator Indicator: Operator
Owner/Operator Name: WILLIAM FRANCIS
Legal Status: Private
Date Became Current: 20050810
Date Ended Current: Not reported

Map ID
Direction
Distance
Elevation

MAP FINDINGS

Site

Database(s)

EDR ID Number
EPA ID Number

TWIN TRAFFIC MARKING CORPORATION (Continued)

1026495660

Owner/Operator Address: 626 N 47TH ST
Owner/Operator City,State,Zip: KANSAS CITY, KS 66102
Owner/Operator Telephone: Not reported
Owner/Operator Telephone Ext: Not reported
Owner/Operator Fax: Not reported
Owner/Operator Email: Not reported

Owner/Operator Indicator: Owner
Owner/Operator Name: OZLAND LLC
Legal Status: Private
Date Became Current: 20050810
Date Ended Current: Not reported
Owner/Operator Address: 626 N 47TH ST
Owner/Operator City,State,Zip: KANSAS CITY, KS 66102
Owner/Operator Telephone: Not reported
Owner/Operator Telephone Ext: Not reported
Owner/Operator Fax: Not reported
Owner/Operator Email: Not reported

Owner/Operator Indicator: Operator
Owner/Operator Name: WILLIAM FRANCIS
Legal Status: Private
Date Became Current: 20050810
Date Ended Current: Not reported
Owner/Operator Address: 626 N 47TH ST
Owner/Operator City,State,Zip: KANSAS CITY, KS 66102
Owner/Operator Telephone: Not reported
Owner/Operator Telephone Ext: Not reported
Owner/Operator Fax: Not reported
Owner/Operator Email: Not reported

Owner/Operator Indicator: Operator
Owner/Operator Name: WILLIAM FRANCIS
Legal Status: Private
Date Became Current: 20050810
Date Ended Current: Not reported
Owner/Operator Address: 626 N 47TH ST
Owner/Operator City,State,Zip: KANSAS CITY, KS 66102
Owner/Operator Telephone: Not reported
Owner/Operator Telephone Ext: Not reported
Owner/Operator Fax: Not reported
Owner/Operator Email: Not reported

Owner/Operator Indicator: Operator
Owner/Operator Name: WILLIAM FRANCIS
Legal Status: Private
Date Became Current: 20050810
Date Ended Current: Not reported
Owner/Operator Address: 626 N 47TH ST
Owner/Operator City,State,Zip: KANSAS CITY, KS 66102
Owner/Operator Telephone: Not reported
Owner/Operator Telephone Ext: Not reported
Owner/Operator Fax: Not reported
Owner/Operator Email: Not reported

Owner/Operator Indicator: Owner
Owner/Operator Name: OZLAND LLC

Map ID
Direction
Distance
Elevation

MAP FINDINGS

Site

Database(s)

EDR ID Number
EPA ID Number

TWIN TRAFFIC MARKING CORPORATION (Continued)

1026495660

Legal Status: Private
Date Became Current: 20050810
Date Ended Current: Not reported
Owner/Operator Address: 626 N 47TH ST
Owner/Operator City,State,Zip: KANSAS CITY, KS 66102
Owner/Operator Telephone: Not reported
Owner/Operator Telephone Ext: Not reported
Owner/Operator Fax: Not reported
Owner/Operator Email: Not reported

Owner/Operator Indicator: Owner
Owner/Operator Name: OZLAND LLC
Legal Status: Private
Date Became Current: 20050810
Date Ended Current: Not reported
Owner/Operator Address: 626 N 47TH ST
Owner/Operator City,State,Zip: KANSAS CITY, KS 66102
Owner/Operator Telephone: Not reported
Owner/Operator Telephone Ext: Not reported
Owner/Operator Fax: Not reported
Owner/Operator Email: Not reported

Historic Generators:

Receive Date: 20200928
Handler Name: TWIN TRAFFIC MARKING CORPORATION
Federal Waste Generator Description: Small Quantity Generator
State District Owner: Not reported
Large Quantity Handler of Universal Waste: No
Recognized Trader Importer: No
Recognized Trader Exporter: No
Spent Lead Acid Battery Importer: No
Spent Lead Acid Battery Exporter: No
Current Record: No
Non Storage Recycler Activity: Not reported
Electronic Manifest Broker: Not reported

Receive Date: 20210405
Handler Name: TWIN TRAFFIC MARKING CORPORATION
Federal Waste Generator Description: Small Quantity Generator
State District Owner: Not reported
Large Quantity Handler of Universal Waste: No
Recognized Trader Importer: No
Recognized Trader Exporter: No
Spent Lead Acid Battery Importer: No
Spent Lead Acid Battery Exporter: No
Current Record: No
Non Storage Recycler Activity: No
Electronic Manifest Broker: No

Receive Date: 20220705
Handler Name: TWIN TRAFFIC MARKING CORPORATION
Federal Waste Generator Description: Small Quantity Generator
State District Owner: Not reported
Large Quantity Handler of Universal Waste: No
Recognized Trader Importer: No
Recognized Trader Exporter: No
Spent Lead Acid Battery Importer: No

Map ID
 Direction
 Distance
 Elevation

MAP FINDINGS

Site

Database(s)

EDR ID Number
 EPA ID Number

TWIN TRAFFIC MARKING CORPORATION (Continued)

1026495660

Spent Lead Acid Battery Exporter:	No
Current Record:	No
Non Storage Recycler Activity:	No
Electronic Manifest Broker:	No
Receive Date:	20230602
Handler Name:	TWIN TRAFFIC MARKING CORPORATION
Federal Waste Generator Description:	Small Quantity Generator
State District Owner:	Not reported
Large Quantity Handler of Universal Waste:	No
Recognized Trader Importer:	No
Recognized Trader Exporter:	No
Spent Lead Acid Battery Importer:	No
Spent Lead Acid Battery Exporter:	No
Current Record:	Yes
Non Storage Recycler Activity:	No
Electronic Manifest Broker:	No

List of NAICS Codes and Descriptions:

NAICS Code:	237310
NAICS Description:	HIGHWAY, STREET, AND BRIDGE CONSTRUCTION

Facility Has Received Notices of Violations:

Violations:	No Violations Found
-------------	---------------------

Evaluation Action Summary:

Evaluations:	No Evaluations Found
--------------	----------------------

E35
SW
1/8-1/4
0.134 mi.
709 ft.

TWIN TRAFFIC
626 N 47TH ST
KANSAS CITY, KS 66102
Site 2 of 2 in cluster E

AST A100430285
N/A

Relative:
Lower
Actual:
869 ft.

AST:	
Facility ID:	46047
Name:	TWIN TRAFFIC
Address:	626 N 47TH ST
City,State,Zip:	KANSAS CITY, KS 66102
Method:	Map Interpolation
Latitude:	39.1105
Longitude:	-94.6884
District:	NEDO
Status:	Not reported
Entity Status:	Not reported
Permit UST:	0
Permit AST:	2
Expire AST:	0
Unperm AST:	0
Expire UST:	0
Unperm UST:	0
Inspection Date:	Not reported
Owner Name:	Not reported
Lust Count:	Not reported

Map ID
Direction
Distance
Elevation

MAP FINDINGS

Site

Database(s)

EDR ID Number
EPA ID Number

TWIN TRAFFIC (Continued)

A100430285

Facility Information:

Name: TWIN TRAFFIC
Facility ID: 46047
Substance: Diesel
Facility 911 Address: 626 N 47TH ST
Facility 911 City: KANSAS CITY
Petroleum Flag: Yes
Facility 911 Zip: 66102
Capacity (Gals): 2000
Method: KEIMS
Contact Name: Not reported
Tank ID: A002
Tank Type: A
Tank Status: Permanently Out of Service
Material of Construction: Steel
Fill Remove: Not reported
Latitude: 39.1105
Longitude: -94.6884

Name: TWIN TRAFFIC
Facility ID: 46047
Substance: Diesel
Facility 911 Address: 626 N 47TH ST
Facility 911 City: KANSAS CITY
Petroleum Flag: Yes
Facility 911 Zip: 66102
Capacity (Gals): 1500
Method: KEIMS
Contact Name: Not reported
Tank ID: A001
Tank Type: A
Tank Status: Permanently Out of Service
Material of Construction: Steel
Fill Remove: Not reported
Latitude: 39.1105
Longitude: -94.6884

Detail as of July 2020:

Owner ID: 44539
Facility ID: 46047
Name: TWIN TRAFFIC
Address: 626 N 47TH ST
Tank Type: A
Tank Number: 001
Tank Status: Current In Use
Date Removed: Not reported
Installation Year: 2009
Capacity (gallons): 1500
Last Permit Printed: 12-Jun-19
Current Permit Printed: 01-Jun-20
Material of Construction: Steel
Tank Internal Protection: Not reported
Tank External Protection: Painted
Piping: Not reported
Petroleum Substance: Diesel
NonPetroleum Substance: Not reported

Map ID
Direction
Distance
Elevation

MAP FINDINGS

Site

Database(s)

EDR ID Number
EPA ID Number

TWIN TRAFFIC (Continued)

A100430285

Hazards:	Fire, Chronic, Acute
Tank Empty:	Not reported
Principal CERCLA Substance/Chem Abstracts Service Num:	68526-06-0
Out of service Mo/Yr:	Not reported
QTY Remaining in Tank:	Not reported
Filled Removed:	Not reported
Facility Name:	TWIN TRAFFIC
Contact Name:	TIM SZIPPLE
Contact Title:	Not reported
Facility Telephone:	913-530-2711
Facility 911 Address:	626 N 47TH ST
Facility 911 City:	KANSAS CITY
Facility 911 State:	KS
Facility 911 Zip:	66102
Facility Address:	626 N 47TH ST
Facility City:	KANSAS CITY
Facility District:	NE
Facility County:	Wyandotte
Facility State:	KS
Facility Zip:	66102
Latitude:	Not reported
Longitude:	Not reported
Facility Location Method:	Not reported
Facility Feature:	Not reported
Facility Datum:	Not reported
24 Hour Phone Number:	913-558-1649
Owner Name:	CARTER ENERGY
Owner Address:	6000 METCALF AVE., STE. 200
Owner County:	Not reported
Owner Replacement Name:	T.EDWARDS/J.TAPPAN/T.SZIPPL/K.
Owner Replacement Title:	Not reported
Owner Telephone:	913-643-2300
Owner City:	SHAWNEE MISSION
Owner State:	KS
Owner Zip:	66111
Owner Type:	Private Or Corp.
Owner ID:	44539
Facility ID:	46047
Name:	TWIN TRAFFIC
Address:	626 N 47TH ST
Tank Type:	A
Tank Number:	002
Tank Status:	Current In Use
Date Removed:	Not reported
Installation Year:	2009
Capacity (gallons):	2000
Last Permit Printed:	12-Jun-19
Current Permit Printed:	01-Jun-20
Material of Construction:	Steel
Tank Internal Protection:	Not reported
Tank External Protection:	Painted
Piping:	Not reported
Petroleum Substance:	Diesel
NonPetroleum Substance:	Not reported
Hazards:	Fire, Chronic, Acute
Tank Empty:	Not reported

Map ID
 Direction
 Distance
 Elevation

MAP FINDINGS

Site

Database(s)

EDR ID Number
 EPA ID Number

TWIN TRAFFIC (Continued)

A100430285

Principal CERCLA Substance/Chem Abstracts Database Num: 68576-16-0
 Out of service Mo/Yr: Not reported
 QTY Remaining in Tank: Not reported
 Filled Removed: Not reported
 Facility Name: TWIN TRAFFIC
 Contact Name: TIM SZIPPLE
 Contact Title: Not reported
 Facility Telephone: 913-530-2711
 Facility 911 Address: 626 N 47TH ST
 Facility 911 City: KANSAS CITY
 Facility 911 State: KS
 Facility 911 Zip: 66102
 Facility Address: 626 N 47TH ST
 Facility City: KANSAS CITY
 Facility District: NE
 Facility County: Wyandotte
 Facility State: KS
 Facility Zip: 66102
 Latitude: Not reported
 Longitude: Not reported
 Facility Location Method: Not reported
 Facility Feature: Not reported
 Facility Datum: Not reported
 24 Hour Phone Number: 913-558-1649
 Owner Name: CARTER ENERGY
 Owner Address: 6000 METCALF AVE., STE. 200
 Owner County: Not reported
 Owner Replacement Name: T.EDWARDS/J.TAPPAN/T.SZIPPL/K.
 Owner Replacement Title: Not reported
 Owner Telephone: 913-643-2300
 Owner City: SHAWNEE MISSION
 Owner State: KS
 Owner Zip: 66111
 Owner Type: Private Or Corp.

36
WNW
1/8-1/4
0.166 mi.
879 ft.

THE UNIVERSITY OF KANSAS HOSPITAL AUTHORITY-STATE
4810 STATE AVE
KANSAS CITY, KS 66102

RCRA-VSQG 1023967662
KSR543185441

Relative:
Higher
Actual:
936 ft.

RCRA Listings:
 Date Form Received by Agency: 20170911
 Handler Name: The University Of Kansas Hospital Authority-State Avenue Urgent Care
 Handler Address: 4810 STATE AVE
 Handler City,State,Zip: KANSAS CITY, KS 66102
 EPA ID: KSR543185441
 Contact Name: HOLLIE J HAYDEN
 Contact Address: 3901 RAINBOW BLVD
 Contact City,State,Zip: KANSAS CITY, KS 66160
 Contact Telephone: 913-945-6817
 Contact Fax: Not reported
 Contact Email: HSEDLER@KUMC.EDU
 Contact Title: ENVIRONMENTAL HEALTH AND SAFETY INTERIM DIR
 EPA Region: 07
 Land Type: Private
 Federal Waste Generator Description: Conditionally Exempt Small Quantity Generator

Map ID
 Direction
 Distance
 Elevation

MAP FINDINGS

Site

Database(s)

EDR ID Number
 EPA ID Number

THE UNIVERSITY OF KANSAS HOSPITAL AUTHORITY-STATE AVENUE URG (Continued)

1023967662

Non-Notifier:	Not reported
Biennial Report Cycle:	Not reported
Accessibility:	Not reported
Active Site Indicator:	Handler Activities
State District Owner:	Not reported
State District:	Not reported
Mailing Address:	4810 STATE AVE
Mailing City,State,Zip:	KANSAS CITY, KS 66102
Owner Name:	John Mcdonough
Owner Type:	Private
Operator Name:	John Mcdonough
Operator Type:	Private
Short-Term Generator Activity:	No
Importer Activity:	No
Mixed Waste Generator:	No
Transporter Activity:	No
Transfer Facility Activity:	No
Recycler Activity with Storage:	No
Small Quantity On-Site Burner Exemption:	No
Smelting Melting and Refining Furnace Exemption:	No
Underground Injection Control:	No
Off-Site Waste Receipt:	No
Universal Waste Indicator:	No
Universal Waste Destination Facility:	No
Federal Universal Waste:	No
Active Site State-Reg Handler:	---
Federal Facility Indicator:	Not reported
Hazardous Secondary Material Indicator:	NN
Sub-Part K Indicator:	Not reported
2018 GPRA Permit Baseline:	Not on the Baseline
2018 GPRA Renewals Baseline:	Not on the Baseline
202 GPRA Corrective Action Baseline:	No
Subject to Corrective Action Universe:	No
Non-TSDFs Where RCRA CA has Been Imposed Universe:	No
Corrective Action Priority Ranking:	No NCAPS ranking
Environmental Control Indicator:	No
Institutional Control Indicator:	No
Human Exposure Controls Indicator:	N/A
Groundwater Controls Indicator:	N/A
Significant Non-Complier Universe:	No
Unaddressed Significant Non-Complier Universe:	No
Addressed Significant Non-Complier Universe:	No
Significant Non-Complier With a Compliance Schedule Universe:	No
Financial Assurance Required:	Not reported
Handler Date of Last Change:	20171005
Recognized Trader-Importer:	No
Recognized Trader-Exporter:	No
Importer of Spent Lead Acid Batteries:	No
Exporter of Spent Lead Acid Batteries:	No
Recycler Activity Without Storage:	No
Manifest Broker:	No
Sub-Part P Indicator:	No

Hazardous Waste Summary:

Waste Code:	D001
Waste Description:	Ignitable Waste

Map ID
 Direction
 Distance
 Elevation

MAP FINDINGS

Site _____ Database(s) _____ EDR ID Number
 EPA ID Number _____

THE UNIVERSITY OF KANSAS HOSPITAL AUTHORITY-STATE AVENUE URG (Continued)

1023967662

Waste Code:	D007
Waste Description:	Chromium
Waste Code:	D009
Waste Description:	Mercury
Waste Code:	D010
Waste Description:	Selenium
Waste Code:	D011
Waste Description:	Silver
Waste Code:	D013
Waste Description:	Lindane (1,2,3,4,5,6-Hexa-Chlorocyclohexane, Gamma Isomer)
Waste Code:	F003
Waste Description:	The Following Spent Nonhalogenated Solvents: Xylene, Acetone, Ethyl Acetate, Ethyl Benzene, Ethyl Ether, Methyl Isobutyl Ketone, N-Butyl Alcohol, Cyclohexanone, And Methanol; All Spent Solvent Mixtures/Blends Containing, Before Use, Only The Above Spent Nonhalogenated Solvents; And All Spent Solvent Mixtures/Blends Containing, Before Use, One Or More Of The Above Nonhalogenated Solvents, And A Total Of Ten Percent Or More (By Volume) Of One Or More Of Those Solvents Listed In F001, F002, F004, And F005; And Still Bottoms From The Recovery Of These Spent Solvents And Spent Solvent Mixtures.
Waste Code:	P001
Waste Description:	2h-1-Benzopyran-2-One, 4-Hydroxy-3-(3-Oxo-1-Phenylbutyl)-, & Salts, When Present At Concentrations Greater Than 0.3% (Or) Warfarin, & Salts, When Present At Concentrations Greater Than 0.3%
Waste Code:	P042
Waste Description:	1,2-Benzenediol, 4-[1-Hydroxy-2-(Methylamino)Ethyl]-, (R)- (Or) Epinephrine
Waste Code:	P075
Waste Description:	Nicotine, & Salts (Or) Pyridine, 3-(1-Methyl-2-Pyrrolidinyl)-,(S)-, & Salts
Waste Code:	P081
Waste Description:	1,2,3-Propanetriol, Trinitrate (R) (Or) Nitroglycerine (R)
Waste Code:	U010
Waste Description:	Azirino [2',3':3,4]Pyrrolo[1,2-A]Indole-4,7-Dione, 6-Amino-8-[[[(Aminocarbonyl)Oxy]Methyl]-1,1a,2,8,8a,8b-Hexahydro-8a-Methoxy-5-Methyl-, [1as-(1alpha, 8beta, 8alpha, 8balpha)]- (Or) Mitomycin C
Waste Code:	U035
Waste Description:	Benzenebutanoic Acid, 4-[Bis(2-Chloroethyl)Amino]- (Or) Chlorambucil
Waste Code:	U058
Waste Description:	2h-1,3,2-Oxazaphosphorin-2-Amine, N,N-Bis(2-Chloroethyl)Tetrahydro-, 2-Oxide (Or) Cyclophosphamide
Waste Code:	U059

Map ID
Direction
Distance
Elevation

MAP FINDINGS

Site

Database(s)

EDR ID Number
EPA ID Number

THE UNIVERSITY OF KANSAS HOSPITAL AUTHORITY-STATE AVENUE URG (Continued)

1023967662

Waste Description: 5,12-Naphthacenedione,
8-Acetyl-10-[(3-Amino-2,3,6-Trideoxy)-Alpha-L-Lyxo-Hexopyranosyl)Oxy]-
7,8,9,10-Tetrahydro-6,8,11-Trihydroxy-1-Methoxy-, (8s-Cis)- (Or)
Daunomycin

Waste Code: U129
Waste Description: Cyclohexane, 1,2,3,4,5,6-Hexachloro-, (1alpha, 2alpha, 3beta, 4alpha,
5alpha, 6beta)- (Or) Lindane

Waste Code: U132
Waste Description: Hexachlorophene (Or) Phenol, 2,2'-Methylenebis[3,4,6-Trichloro-

Waste Code: U150
Waste Description: L-Phenylalanine, 4-[Bis(2-Chloroethyl)Amino]- (Or) Melphalan

Waste Code: U154
Waste Description: Methanol (l) (Or) Methyl Alcohol (l)

Waste Code: U188
Waste Description: Phenol

Waste Code: U200
Waste Description: Reserpine (Or) Yohimban-16-Carboxylic Acid,
11,17-Dimethoxy-18-[(3,4,5-Trimethoxybenzoyl)Oxy]-, Methyl Ester,
(3beta, 16beta, 17alpha, 18beta, 20alpha)-

Waste Code: U202
Waste Description: 1,2-Benzisothiazol-3(2h)-One, 1,1-Dioxide, & Salts (Or) Saccharin, &
Salts

Waste Code: U206
Waste Description: D-Glucose, 2-Deoxy-2-[[[(Methylnitrosoamino)-Carbonyl]Amino]- (Or)
Glucopyranose, 2-Deoxy-2-(3-Methyl-3-Nitrosoureido)-,D- (Or)
Streptozotocin

Waste Code: U236
Waste Description: 2,7-Naphthalenedisulfonic
Acid,3,3'-[(3,3'-Dimethyl[1,1'-Biphenyl]-4,4'-Diyl)Bis(Azo)Bis[5-Amino
-4-Hydroxy]-, Tetrasodium Salt (Or) Trypan Blue

Waste Code: U237
Waste Description: 2,4-(1h,3h)-Pyrimidinedione, 5-[Bis(2-Chloroethyl)Amino]- (Or) Uracil
Mustard

Waste Code: U248
Waste Description: 2h-1-Benzopyran-2-One, 4-Hydroxy-3-(3-Oxo-1-Phenyl-Butyl)-, & Salts,
When Present At Concentrations Of 0.3% Or Less (Or) Warfarin, & Salts,
When Present At Concentrations Of 0.3% Or Less

Handler - Owner Operator:

Owner/Operator Indicator:	Owner
Owner/Operator Name: JOHN MCDONOUGH	
Legal Status:	Private
Date Became Current:	20150101
Date Ended Current:	Not reported
Owner/Operator Address:	Not reported
Owner/Operator City,State,Zip:	Not reported

Map ID
Direction
Distance
Elevation

MAP FINDINGS

Site

Database(s)

EDR ID Number
EPA ID Number

THE UNIVERSITY OF KANSAS HOSPITAL AUTHORITY-STATE AVENUE URG (Continued)

1023967662

Owner/Operator Telephone: Not reported
Owner/Operator Telephone Ext: Not reported
Owner/Operator Fax: Not reported
Owner/Operator Email: Not reported

Owner/Operator Indicator: Operator
Owner/Operator Name: JOHN MCDONOUGH
Legal Status: Private
Date Became Current: 20150101
Date Ended Current: Not reported
Owner/Operator Address: Not reported
Owner/Operator City,State,Zip: Not reported
Owner/Operator Telephone: Not reported
Owner/Operator Telephone Ext: Not reported
Owner/Operator Fax: Not reported
Owner/Operator Email: Not reported

Historic Generators:

Receive Date: 20170911
Handler Name: THE UNIVERSITY OF KANSAS HOSPITAL AUTHORITY-STATE AVENUE URGENT CARE
Federal Waste Generator Description: Conditionally Exempt Small Quantity Generator
State District Owner: Not reported
Large Quantity Handler of Universal Waste: No
Recognized Trader Importer: No
Recognized Trader Exporter: No
Spent Lead Acid Battery Importer: No
Spent Lead Acid Battery Exporter: No
Current Record: Yes
Non Storage Recycler Activity: Not reported
Electronic Manifest Broker: Not reported

List of NAICS Codes and Descriptions:

NAICS Code: 621111
NAICS Description: OFFICES OF PHYSICIANS (EXCEPT MENTAL HEALTH SPECIALISTS)

Facility Has Received Notices of Violations:

Violations: No Violations Found

Evaluation Action Summary:

Evaluations: No Evaluations Found

37
NNW
1/8-1/4
0.173 mi.
912 ft.

GEONA A QOL HEALTHCARE COMPANY LLC
1301 N 47TH STREET ROOM 169
KANSAS CITY, KS 66102

RCRA-VSQG 1018156473
FINDS KSR923006362
ECHO

Relative:
Lower
Actual:
885 ft.

RCRA Listings:
Date Form Received by Agency: 20150513
Handler Name: Geona A Qol Healthcare Company Llc
Handler Address: 1301 N 47TH STREET ROOM 169
Handler City,State,Zip: KANSAS CITY, KS 66102
EPA ID: KSR923006362
Contact Name: ERIN MAY
Contact Address: Not reported

Map ID
 Direction
 Distance
 Elevation

MAP FINDINGS

Site

Database(s)

EDR ID Number
 EPA ID Number

GEONA A QOL HEALTHCARE COMPANY LLC (Continued)

1018156473

Contact City,State,Zip:	Not reported
Contact Telephone:	913-287-1600
Contact Fax:	913-287-1607
Contact Email:	CONTRACTS@GENOA-QOL.COM
Contact Title:	PHARMACY MANAGER
EPA Region:	07
Land Type:	Private
Federal Waste Generator Description:	Conditionally Exempt Small Quantity Generator
Non-Notifier:	Not reported
Biennial Report Cycle:	Not reported
Accessibility:	Not reported
Active Site Indicator:	Handler Activities
State District Owner:	Not reported
State District:	Not reported
Mailing Address:	18300 CASCADE AVE S SUITE 251
Mailing City,State,Zip:	SEATTLE, WA 98188
Owner Name:	Wyandot Center
Owner Type:	State
Operator Name:	Geona A Qol Healthcare Company Llc
Operator Type:	Private
Short-Term Generator Activity:	No
Importer Activity:	No
Mixed Waste Generator:	No
Transporter Activity:	No
Transfer Facility Activity:	No
Recycler Activity with Storage:	No
Small Quantity On-Site Burner Exemption:	No
Smelting Melting and Refining Furnace Exemption:	No
Underground Injection Control:	No
Off-Site Waste Receipt:	No
Universal Waste Indicator:	No
Universal Waste Destination Facility:	No
Federal Universal Waste:	No
Active Site State-Reg Handler:	---
Federal Facility Indicator:	Not reported
Hazardous Secondary Material Indicator:	NN
Sub-Part K Indicator:	Not reported
2018 GPRC Permit Baseline:	Not on the Baseline
2018 GPRC Renewals Baseline:	Not on the Baseline
202 GPRC Corrective Action Baseline:	No
Subject to Corrective Action Universe:	No
Non-TSDFs Where RCRA CA has Been Imposed Universe:	No
Corrective Action Priority Ranking:	No NCAPS ranking
Environmental Control Indicator:	No
Institutional Control Indicator:	No
Human Exposure Controls Indicator:	N/A
Groundwater Controls Indicator:	N/A
Significant Non-Complier Universe:	No
Unaddressed Significant Non-Complier Universe:	No
Addressed Significant Non-Complier Universe:	No
Significant Non-Complier With a Compliance Schedule Universe:	No
Financial Assurance Required:	Not reported
Handler Date of Last Change:	20150902
Recognized Trader-Importer:	No
Recognized Trader-Exporter:	No
Importer of Spent Lead Acid Batteries:	No
Exporter of Spent Lead Acid Batteries:	No

Map ID
Direction
Distance
Elevation

MAP FINDINGS

Site

Database(s)

EDR ID Number
EPA ID Number

GEONA A QOL HEALTHCARE COMPANY LLC (Continued)

1018156473

Recycler Activity Without Storage: Not reported
Manifest Broker: Not reported
Sub-Part P Indicator: No

Hazardous Waste Summary:

Waste Code: P001
Waste Description: 2h-1-Benzopyran-2-One, 4-Hydroxy-3-(3-Oxo-1-Phenylbutyl)-, & Salts, When Present At Concentrations Greater Than 0.3% (Or) Warfarin, & Salts, When Present At Concentrations Greater Than 0.3%

Waste Code: P042
Waste Description: 1,2-Benzenediol, 4-[1-Hydroxy-2-(Methylamino)Ethyl]-, (R)- (Or) Epinephrine

Waste Code: P075
Waste Description: Nicotine, & Salts (Or) Pyridine, 3-(1-Methyl-2-Pyrrolidinyl)-,(S)-, & Salts

Handler - Owner Operator:

Owner/Operator Indicator: Operator
Owner/Operator Name: GEONA A QOL HEALTHCARE COMPANY LLC
Legal Status: Private
Date Became Current: 20060701
Date Ended Current: Not reported
Owner/Operator Address: Not reported
Owner/Operator City,State,Zip: Not reported
Owner/Operator Telephone: Not reported
Owner/Operator Telephone Ext: Not reported
Owner/Operator Fax: Not reported
Owner/Operator Email: Not reported

Owner/Operator Indicator: Owner
Owner/Operator Name: WYANDOT CENTER
Legal Status: State
Date Became Current: 20050601
Date Ended Current: Not reported
Owner/Operator Address: Not reported
Owner/Operator City,State,Zip: Not reported
Owner/Operator Telephone: Not reported
Owner/Operator Telephone Ext: Not reported
Owner/Operator Fax: Not reported
Owner/Operator Email: Not reported

Historic Generators:

Receive Date: 20150513
Handler Name: GEONA A QOL HEALTHCARE COMPANY LLC
Federal Waste Generator Description: Conditionally Exempt Small Quantity Generator
State District Owner: Not reported
Large Quantity Handler of Universal Waste: No
Recognized Trader Importer: No
Recognized Trader Exporter: No
Spent Lead Acid Battery Importer: No
Spent Lead Acid Battery Exporter: No
Current Record: Yes
Non Storage Recycler Activity: Not reported

Map ID
Direction
Distance
Elevation

MAP FINDINGS

Site

Database(s)

EDR ID Number
EPA ID Number

GEONA A QOL HEALTHCARE COMPANY LLC (Continued)

1018156473

Electronic Manifest Broker: Not reported

List of NAICS Codes and Descriptions:

NAICS Code: 446110
NAICS Description: PHARMACIES AND DRUG STORES

Facility Has Received Notices of Violations:

Violations: No Violations Found

Evaluation Action Summary:

Evaluations: No Evaluations Found

FINDS:

Registry ID: 110066972681

[Click Here for FRS Facility Detail Report:](#)

Environmental Interest/Information System:

The Resource Conservation and Recovery Act Information System (RCRAInfo) is EPA's comprehensive information system in support of the Resource Conservation and Recovery Act (RCRA) of 1976 and the Hazardous and Solid Waste Amendments (HSWA) of 1984. It tracks many types of information about generators, transporters, treaters, storers, and disposers of hazardous waste.

[Click this hyperlink](#) while viewing on your computer to access additional FINDS: detail in the EDR Site Report.

ECHO:

Envid: 1018156473
Registry ID: 110066972681
DFR URL: <http://echo.epa.gov/detailed-facility-report?fid=110066972681>
Name: GEONA A QOL HEALTHCARE COMPANY LLC
Address: 1301 N 47TH STREET ROOM 169
City,State,Zip: KANSAS CITY, KS 66102

**F38
WNW
1/8-1/4
0.174 mi.
920 ft.**

**INDIAN SPRINGS FORD INC
4805 STATE AVE
KANSAS CITY, KS 66102**

**RCRA NonGen / NLR 1004701717
KSD007464134**

Site 1 of 2 in cluster F

**Relative:
Higher
Actual:
970 ft.**

RCRA Listings:
Date Form Received by Agency: 19851226
Handler Name: Indian Springs Ford Inc
Handler Address: STATE AVE
Handler City,State,Zip: KANSAS CITY, KS 66102
EPA ID: KSD007464134
Contact Name: LEE HERBEL
Contact Address: 4805 STATE AVE
Contact City,State,Zip: KANSAS CITY, KS 66102
Contact Telephone: 913-287-2000
Contact Fax: Not reported
Contact Email: Not reported
Contact Title: Not reported
EPA Region: 07

Map ID
 Direction
 Distance
 Elevation

MAP FINDINGS

Site

Database(s)

EDR ID Number
 EPA ID Number

INDIAN SPRINGS FORD INC (Continued)

1004701717

Land Type:	Not reported
Federal Waste Generator Description:	Not reported
Non-Notifier:	Not reported
Biennial Report Cycle:	Not reported
Accessibility:	Not reported
Active Site Indicator:	Not reported
State District Owner:	Ks
State District:	04
Mailing Address:	STATE AVE
Mailing City,State,Zip:	KANSAS CITY, KS 66102
Owner Name:	Roy S. Young
Owner Type:	Private
Operator Name:	Not reported
Operator Type:	Not reported
Short-Term Generator Activity:	No
Importer Activity:	No
Mixed Waste Generator:	No
Transporter Activity:	No
Transfer Facility Activity:	No
Recycler Activity with Storage:	No
Small Quantity On-Site Burner Exemption:	No
Smelting Melting and Refining Furnace Exemption:	No
Underground Injection Control:	No
Off-Site Waste Receipt:	No
Universal Waste Indicator:	No
Universal Waste Destination Facility:	No
Federal Universal Waste:	No
Active Site State-Reg Handler:	---
Federal Facility Indicator:	Not reported
Hazardous Secondary Material Indicator:	NN
Sub-Part K Indicator:	Not reported
2018 GPRC Permit Baseline:	Not on the Baseline
2018 GPRC Renewals Baseline:	Not on the Baseline
202 GPRC Corrective Action Baseline:	No
Subject to Corrective Action Universe:	No
Non-TSDFs Where RCRA CA has Been Imposed Universe:	No
Corrective Action Priority Ranking:	No NCAPS ranking
Environmental Control Indicator:	No
Institutional Control Indicator:	No
Human Exposure Controls Indicator:	N/A
Groundwater Controls Indicator:	N/A
Significant Non-Complier Universe:	No
Unaddressed Significant Non-Complier Universe:	No
Addressed Significant Non-Complier Universe:	No
Significant Non-Complier With a Compliance Schedule Universe:	No
Financial Assurance Required:	Not reported
Handler Date of Last Change:	20000916
Recognized Trader-Importer:	No
Recognized Trader-Exporter:	No
Importer of Spent Lead Acid Batteries:	No
Exporter of Spent Lead Acid Batteries:	No
Recycler Activity Without Storage:	Not reported
Manifest Broker:	Not reported
Sub-Part P Indicator:	No

Map ID
 Direction
 Distance
 Elevation

MAP FINDINGS

Site

Database(s)

EDR ID Number
 EPA ID Number

INDIAN SPRINGS FORD INC (Continued)

1004701717

Hazardous Waste Summary:

Waste Code: D001
 Waste Description: Ignitable Waste

Handler - Owner Operator:

Owner/Operator Indicator: Owner
 Owner/Operator Name: ROY S. YOUNG
 Legal Status: Private
 Date Became Current: Not reported
 Date Ended Current: Not reported
 Owner/Operator Address: Not reported
 Owner/Operator City,State,Zip: Not reported
 Owner/Operator Telephone: Not reported
 Owner/Operator Telephone Ext: Not reported
 Owner/Operator Fax: Not reported
 Owner/Operator Email: Not reported

Historic Generators:

Receive Date: 19851226
 Handler Name: INDIAN SPRINGS FORD INC
 Federal Waste Generator Description: Not reported
 State District Owner: Ks
 Large Quantity Handler of Universal Waste: No
 Recognized Trader Importer: No
 Recognized Trader Exporter: No
 Spent Lead Acid Battery Importer: No
 Spent Lead Acid Battery Exporter: No
 Current Record: Yes
 Non Storage Recycler Activity: Not reported
 Electronic Manifest Broker: Not reported

List of NAICS Codes and Descriptions:

NAICS Codes: No NAICS Codes Found

Facility Has Received Notices of Violations:

Violations: No Violations Found

Evaluation Action Summary:

Evaluations: No Evaluations Found

F39
WNW
1/8-1/4
0.174 mi.
920 ft.

INDIAN SPRINGS FORD
47TH STATE LINE
KANSAS CITY, KS 66102

LUST 1000245586
UST N/A

Site 2 of 2 in cluster F

Relative:
Higher
Actual:
970 ft.

LUST:
 Name: INDIAN SPRINGS FORD
 Address: 47TH STATE LINE
 City,State,Zip: KANSAS CITY, KS
 Facility ID: 26886
Site Status: Closed
 Release Date: Not reported
 Initial Report Date: 07/23/1990

Map ID
Direction
Distance
Elevation

MAP FINDINGS

Site

Database(s)

EDR ID Number
EPA ID Number

INDIAN SPRINGS FORD (Continued)

1000245586

Project Number: U4-105-00608
Project Name: Indian Springs Ford
Legal Desc Section: 12
Legal Desc Township: 11S
Legal Desc Range: 24E
Discover Date: Not reported
substrels: none
Initial Ranking: Not reported
Current Ranking: Not reported
Facility Contact: Roy Young
Facility Phone Number: Not reported
Facility Owner Identification number: 26885
Facility Owner: Indian Springs Ford
Owner Contact Person: Not reported
Owner Address: 47th State Line, Kansas City
Owner City: Not reported
Owner State: KS
Owner Zip Code: Not reported
Owner Phone number: Not reported
Contractor license number: Not reported
Contractor phone number: 816-524-8811
Leak duration (if known): 0
Quantity released (if known): Not reported
Quantity recorded: Not reported
Leak Type: Not reported
Reported By: Not reported
Reported by persons phone number: Not reported
Reported by person address: Not reported
Ground water Impacted (yes/no): Not reported
Static groundwater level: Not reported
Groundwater flow direction: Not reported
District staff names: Not reported
Assessment of release: remove 560 gal. waste oil tank. no leak
Contamination assesement: Not reported
Extent of contamination impact: no groundwater contam. observed.
Updated information: Not reported
Invoice initiated: 19904
Invoice on going: Not reported
Invoice completetd: 19904
Release confirmed: Not reported
Emergency contact: Not reported
Enforcement action: Not reported
Cost recovery: Not reported
Cost recovery initiated: Not reported
Cost recovery initiated by: Not reported
Cost recovery completed: Not reported
Cost recovery completed by: Not reported
Application to trust fund: Not reported
Latitude: Not reported
Longitude: Not reported

UST:

Name: INDIAN SPRINGS FORD
Facility ID: 26886
Capacity: 1
Facility 911 Address: 47TH STATE LINE
Facility 911 City: KANSAS CITY

Map ID
Direction
Distance
Elevation

MAP FINDINGS

Site

Database(s)

EDR ID Number
EPA ID Number

INDIAN SPRINGS FORD (Continued)

1000245586

Substance: Used Oil
Petroleum Flag: Yes
Facility 911 Zip: 66102
Method: KEIMS
Contact Name: Not reported
Tank Number: U001
Tank Type: U
Tank Status: Permanently Out of Service
Latitude: 39.1274
Longitude: -94.6864
Filled/Removed: Removed
Material of Construction: Unknown

Detail as of July 2020:

Owner ID: 26885
Facility ID: 26886
Name: INDIAN SPRINGS FORD
Address: 47TH STATE LINE
City,State,Zip: KANSAS CITY, KS 66102
Tank Type: U
Tank Number: 001
Tank Status: Permanently Out Of Use
Date Removed: 1990-07-15 00:00:00
Installation Year: 1972
Capacity: 1
Last Permit Printed: Not reported
Current Permit Printed: Not reported
Tank Material: Unknown
Tank Internal Protection: Unknown
Tank External Protection: Unknown
Piping: Unknown
Petroleum Substance: Used Oil
NonPetroleum Substance: Not reported
Hazards: Fire, Chronic
Tank Empty: Not reported
Principal CERCLA Substance/Chem Abstract Service Num: Not reported
Out of service Mo/Yr: 071990
QTY Remaining in Tank: Not reported
Filled/Removed: Removed
Facility Name: INDIAN SPRINGS FORD
Contact Name: Roy Young
Contact Title: Dealer
Facility Telephone: 913-287-2000
Facility 911 Address: 47TH STATE LINE
Facility 911 City: KANSAS CITY
Facility 911 State: KS
Facility 911 Zip: 66102
Facility City: KANSAS CITY
District: NE
Facility County: Wyandotte
Facility State: KS
Facility Zip: 66102
Latitude: 39.12744
Longitude: -94.68639
Facility Location Method: GARMIN 3 PLUS
Facility Feature: Facility Center
Facility Datum: WGS84
24 Hour Phone Number: 913-287-2000

Map ID
Direction
Distance
Elevation

MAP FINDINGS

Site

Database(s)

EDR ID Number
EPA ID Number

INDIAN SPRINGS FORD (Continued)

1000245586

Owner Name: FORD LEASING DEVELOPMENT CO
Owner Address: THE AMERICAN ROAD
Owner County: WAYNE
Owner Replacement Name: M L Bohanon
Owner Replacement Title: A/e Mgr
Owner Telephone: 313-446-4602
Owner City: DEARBORN
Owner State: MI
Owner Zip: 48151
Owner Type: Private Or Corp.

Facility Information:

Facility ID: 26886
Name: INDIAN SPRINGS FORD
Address: 47TH STATE LINE
City,State,Zip: KANSAS CITY, KS 66102
Method: GPS
Latitude: 39.1274
Longitude: -94.6864
District: NEDO
Facility Status: Not reported
Entity Status: Not reported
Permit UST: 0
Permit AST: 0
Expire AST: 0
Unperm AST: 0
Expire AST: 0
Unperm UST: 1
Inspection Date: Not reported
Owner Name: Not reported
Lust Count: 1

40
WSW
1/8-1/4
0.178 mi.
941 ft.

PRAIRIE MINING INC
JOHNSON (County), KS

US MINES 1016476060
N/A

Relative: US MINES:
Higher Sic Code(s): 142200
Sic Code(s): 000000
Actual: Sic Code(s): 000000
920 ft. Sic Code(s): 000000
Sic Code(s): 000000
Sic Code(s): 000000
Sic Code(s): 000000
Mine ID: 1400160
Entity Name: PLANT NO 2
Company: PRAIRIE MINING INC
Status: Permanently Abandoned
Status Date: 19891013
Operation Class: 2
Number of Shops: 0
Number of Plants: 0
Latitude Degree: 00
Longitude Degree: 000
Latitude Minute: 00

Map ID
 Direction
 Distance
 Elevation

MAP FINDINGS

Site

Database(s)

EDR ID Number
 EPA ID Number

PRAIRIE MINING INC (Continued)

1016476060

Latitude Seconds: 00
 Longitude Minutes: 00
 Longitude Seconds: 00
 Number of Pits: 000

41
East
1/4-1/2
0.255 mi.
1344 ft.

VENTURE STORE V-11
4301 STATE AVE
KANSAS CITY, KS 66102

LUST U000873216
UST N/A

Relative:
Higher

LUST:

Actual:
938 ft.

Name: VENTURE
 Address: 4301 STATE AVE
 City,State,Zip: KANSAS CITY, KS 66102
 Facility ID: 26477
Site Status: Closed
 Release Date: Not reported
 Initial Report Date: 09/24/1990
 Project Number: U4-105-00701
 Project Name: Venture
 Legal Desc Section: 06
 Legal Desc Township: 11S
 Legal Desc Range: 25E
 Discover Date: Not reported
 substrels: Not reported
 Initial Ranking: Not reported
 Current Ranking: Not reported
 Facility Contact: Richard Clegg
 Facility Phone Number: Not reported
 Facility Owner Identification number: 27784
 Facility Owner: Venture
 Owner Contact Person: Not reported
 Owner Address: 11701 Borman Drive Suite 340
 Owner City: Not reported
 Owner State: MO
 Owner Zip Code: 63146
 Owner Phone number: 314-281-5500
 Contractor license number: Not reported
 Contractor phone number: Not reported
 Leak duration (if known): Not reported
 Quantity released (if known): Not reported
 Quantity recorded: Not reported
 Leak Type: Not reported
 Reported By: Not reported
 Reported by persons phone number: Not reported
 Reported by person address: Not reported
 Ground water Impacted (yes/no): Not reported
 Static groundwater level: Not reported
 Groundwater flow direction: Not reported
 District staff names: Not reported
 Assessment of release: soil boring indicated slight contamination 65 soil borings taken, 1 above remediation levels 106 ppm tph.
 Contamination assesement: Not reported
 Extent of contamination impact: Not reported
 Updated information: Not reported
 Invoice initiated: 19911
 Invoice on going: Not reported

Map ID
Direction
Distance
Elevation

MAP FINDINGS

Site

Database(s)

EDR ID Number
EPA ID Number

VENTURE STORE V-11 (Continued)

U000873216

Invoice completed: 19911
Release confirmed: Not reported
Emergency contact: Not reported
Enforcement action: Not reported
Cost recovery: Not reported
Cost recovery initiated: Not reported
Cost recovery initiated by: Not reported
Cost recovery completed: Not reported
Cost recovery completed by: Not reported
Application to trust fund: Not reported
Latitude: Not reported
Longitude: Not reported

UST:

Name: VENTURE STORE V-11
Facility ID: 26477
Capacity: 16000
Facility 911 Address: 4301 STATE AVE
Facility 911 City: KANSAS CITY
Substance: Empty
Petroleum Flag: Yes
Facility 911 Zip: 66102
Method: KEIMS
Contact Name: Not reported
Tank Number: U003
Tank Type: U
Tank Status: Permanently Out of Service
Latitude: 39.1164
Longitude: -94.6803
Filled/Removed: Removed
Material of Construction: Steel

Detail as of July 2020:

Owner ID: 27784
Facility ID: 26477
Name: VENTURE STORE V-11
Address: 4301 STATE AVE
City,State,Zip: KANSAS CITY, KS 66102
Tank Type: U
Tank Number: 001
Tank Status: Permanently Out Of Use
Date Removed: Not reported
Installation Year: 1976
Capacity: 300
Last Permit Printed: Not reported
Current Permit Printed: Not reported
Tank Material: Steel
Tank Internal Protection: Unknown
Tank External Protection: Painted
Piping: Bare Steel
Petroleum Substance: Empty
NonPetroleum Substance: Not reported
Hazards: Not reported
Tank Empty: X
Principal CERCLA Substance/Chem Abstract Service Num: Not reported
Out of service Mo/Yr: Not reported
QTY Remaining in Tank: Not reported

Map ID
Direction
Distance
Elevation

MAP FINDINGS

Site

Database(s)

EDR ID Number
EPA ID Number

VENTURE STORE V-11 (Continued)

U000873216

Filled/Removed:	Removed
Facility Name:	VENTURE STORE V-11
Contact Name:	Jim Shirk
Contact Title:	Manager
Facility Telephone:	913-371-5252
Facility 911 Address:	4301 STATE AVE
Facility 911 City:	KANSAS CITY
Facility 911 State:	KS
Facility 911 Zip:	66102
Facility City:	KANSAS CITY
District:	NE
Facility County:	Wyandotte
Facility State:	KS
Facility Zip:	66102
Latitude:	39.11642
Longitude:	-94.68025
Facility Location Method:	GARMIN 3 PLUS
Facility Feature:	Facility Center
Facility Datum:	WGS84
24 Hour Phone Number:	913-371-5252
Owner Name:	MAY DEPARTMENT CO
Owner Address:	611 OLIVE
Owner County:	Not reported
Owner Replacement Name:	John T Carlen
Owner Replacement Title:	Svp Operations
Owner Telephone:	913-342-6300
Owner City:	ST LOUIS
Owner State:	MO
Owner Zip:	63101
Owner Type:	Private Or Corp.
Owner ID:	27784
Facility ID:	26477
Name:	VENTURE STORE V-11
Address:	4301 STATE AVE
City,State,Zip:	KANSAS CITY, KS 66102
Tank Type:	U
Tank Number:	002
Tank Status:	Permanently Out Of Use
Date Removed:	Not reported
Installation Year:	1976
Capacity:	16000
Last Permit Printed:	Not reported
Current Permit Printed:	Not reported
Tank Material:	Steel
Tank Internal Protection:	Unknown
Tank External Protection:	Painted
Piping:	Bare Steel
Petroleum Substance:	Empty
NonPetroleum Substance:	Not reported
Hazards:	Not reported
Tank Empty:	X
Principal CERCLA Substance/Chem Abstract Service Num:	Not reported
Out of service Mo/Yr:	Not reported
QTY Remaining in Tank:	Not reported
Filled/Removed:	Removed
Facility Name:	VENTURE STORE V-11

Map ID
Direction
Distance
Elevation

MAP FINDINGS

Site

Database(s)

EDR ID Number
EPA ID Number

VENTURE STORE V-11 (Continued)

U000873216

Contact Name: Jim Shirk
Contact Title: Manager
Facility Telephone: 913-371-5252
Facility 911 Address: 4301 STATE AVE
Facility 911 City: KANSAS CITY
Facility 911 State: KS
Facility 911 Zip: 66102
Facility City: KANSAS CITY
District: NE
Facility County: Wyandotte
Facility State: KS
Facility Zip: 66102
Latitude: 39.11642
Longitude: -94.68025
Facility Location Method: GARMIN 3 PLUS
Facility Feature: Facility Center
Facility Datum: WGS84
24 Hour Phone Number: 913-371-5252
Owner Name: MAY DEPARTMENT CO
Owner Address: 611 OLIVE
Owner County: Not reported
Owner Replacement Name: John T Carlen
Owner Replacement Title: Svp Operations
Owner Telephone: 913-342-6300
Owner City: ST LOUIS
Owner State: MO
Owner Zip: 63101
Owner Type: Private Or Corp.

Owner ID: 27784
Facility ID: 26477
Name: VENTURE STORE V-11
Address: 4301 STATE AVE
City,State,Zip: KANSAS CITY, KS 66102
Tank Type: U
Tank Number: 003
Tank Status: Permanently Out Of Use
Date Removed: Not reported
Installation Year: 1976
Capacity: 16000
Last Permit Printed: Not reported
Current Permit Printed: Not reported
Tank Material: Steel
Tank Internal Protection: Unknown
Tank External Protection: Painted
Piping: Bare Steel
Petroleum Substance: Empty
NonPetroleum Substance: Not reported
Hazards: Not reported
Tank Empty: X
Principal CERCLA Substance/Chem Abstract Service Num: Not reported
Out of service Mo/Yr: Not reported
QTY Remaining in Tank: Not reported
Filled/Removed: Removed
Facility Name: VENTURE STORE V-11
Contact Name: Jim Shirk
Contact Title: Manager

Map ID
Direction
Distance
Elevation

MAP FINDINGS

Site

Database(s)

EDR ID Number
EPA ID Number

VENTURE STORE V-11 (Continued)

U000873216

Facility Telephone: 913-371-5252
Facility 911 Address: 4301 STATE AVE
Facility 911 City: KANSAS CITY
Facility 911 State: KS
Facility 911 Zip: 66102
Facility City: KANSAS CITY
District: NE
Facility County: Wyandotte
Facility State: KS
Facility Zip: 66102
Latitude: 39.11642
Longitude: -94.68025
Facility Location Method: GARMIN 3 PLUS
Facility Feature: Facility Center
Facility Datum: WGS84
24 Hour Phone Number: 913-371-5252
Owner Name: MAY DEPARTMENT CO
Owner Address: 611 OLIVE
Owner County: Not reported
Owner Replacement Name: John T Carlen
Owner Replacement Title: Svp Operations
Owner Telephone: 913-342-6300
Owner City: ST LOUIS
Owner State: MO
Owner Zip: 63101
Owner Type: Private Or Corp.

Owner ID: 27784
Facility ID: 26477
Name: VENTURE STORE V-11
Address: 4301 STATE AVE
City,State,Zip: KANSAS CITY, KS 66102
Tank Type: U
Tank Number: 004
Tank Status: Permanently Out Of Use
Date Removed: Not reported
Installation Year: 1976
Capacity: 16000
Last Permit Printed: Not reported
Current Permit Printed: Not reported
Tank Material: Steel
Tank Internal Protection: Unknown
Tank External Protection: Painted
Piping: Bare Steel
Petroleum Substance: Empty
NonPetroleum Substance: Not reported
Hazards: Not reported
Tank Empty: X
Principal CERCLA Substance/Chem Abstract Service Num: Not reported
Out of service Mo/Yr: Not reported
QTY Remaining in Tank: Not reported
Filled/Removed: Removed
Facility Name: VENTURE STORE V-11
Contact Name: Jim Shirk
Contact Title: Manager
Facility Telephone: 913-371-5252
Facility 911 Address: 4301 STATE AVE

Map ID
Direction
Distance
Elevation

MAP FINDINGS

Site

Database(s)

EDR ID Number
EPA ID Number

VENTURE STORE V-11 (Continued)

U000873216

Facility 911 City: KANSAS CITY
Facility 911 State: KS
Facility 911 Zip: 66102
Facility City: KANSAS CITY
District: NE
Facility County: Wyandotte
Facility State: KS
Facility Zip: 66102
Latitude: 39.11642
Longitude: -94.68025
Facility Location Method: GARMIN 3 PLUS
Facility Feature: Facility Center
Facility Datum: WGS84
24 Hour Phone Number: 913-371-5252
Owner Name: MAY DEPARTMENT CO
Owner Address: 611 OLIVE
Owner County: Not reported
Owner Replacement Name: John T Carlen
Owner Replacement Title: Svp Operations
Owner Telephone: 913-342-6300
Owner City: ST LOUIS
Owner State: MO
Owner Zip: 63101
Owner Type: Private Or Corp.

Facility Information:

Facility ID: 26477
Name: VENTURE STORE V-11
Address: 4301 STATE AVE
City,State,Zip: KANSAS CITY, KS 66102
Method: GPS
Latitude: 39.1164
Longitude: -94.6803
District: NEDO
Facility Status: Not reported
Entity Status: Not reported
Permit UST: 0
Permit AST: 0
Expire AST: 0
Unperm AST: 0
Expire AST: 0
Unperm UST: 4
Inspection Date: Not reported
Owner Name: Not reported
Lust Count: 1

Name: VENTURE STORE V-11
Facility ID: 26477
Capacity: 16000
Facility 911 Address: 4301 STATE AVE
Facility 911 City: KANSAS CITY
Substance: Empty
Petroleum Flag: Yes
Facility 911 Zip: 66102
Method: KEIMS
Contact Name: Not reported

Map ID
Direction
Distance
Elevation

MAP FINDINGS

Site

Database(s)

EDR ID Number
EPA ID Number

VENTURE STORE V-11 (Continued)

U000873216

Tank Number: U002
Tank Type: U
Tank Status: Permanently Out of Service
Latitude: 39.1164
Longitude: -94.6803
Filled/Removed: Removed
Material of Construction: Steel

Detail as of July 2020:

Owner ID: 27784
Facility ID: 26477
Name: VENTURE STORE V-11
Address: 4301 STATE AVE
City,State,Zip: KANSAS CITY, KS 66102
Tank Type: U
Tank Number: 001
Tank Status: Permanently Out Of Use
Date Removed: Not reported
Installation Year: 1976
Capacity: 300
Last Permit Printed: Not reported
Current Permit Printed: Not reported
Tank Material: Steel
Tank Internal Protection: Unknown
Tank External Protection: Painted
Piping: Bare Steel
Petroleum Substance: Empty
NonPetroleum Substance: Not reported
Hazards: Not reported
Tank Empty: X
Principal CERCLA Substance/Chem Abstract Service Num: Not reported
Out of service Mo/Yr: Not reported
QTY Remaining in Tank: Not reported
Filled/Removed: Removed
Facility Name: VENTURE STORE V-11
Contact Name: Jim Shirk
Contact Title: Manager
Facility Telephone: 913-371-5252
Facility 911 Address: 4301 STATE AVE
Facility 911 City: KANSAS CITY
Facility 911 State: KS
Facility 911 Zip: 66102
Facility City: KANSAS CITY
District: NE
Facility County: Wyandotte
Facility State: KS
Facility Zip: 66102
Latitude: 39.11642
Longitude: -94.68025
Facility Location Method: GARMIN 3 PLUS
Facility Feature: Facility Center
Facility Datum: WGS84
24 Hour Phone Number: 913-371-5252
Owner Name: MAY DEPARTMENT CO
Owner Address: 611 OLIVE
Owner County: Not reported
Owner Replacement Name: John T Carlen
Owner Replacement Title: Svp Operations

Map ID
Direction
Distance
Elevation

MAP FINDINGS

Site

Database(s)

EDR ID Number
EPA ID Number

VENTURE STORE V-11 (Continued)

U000873216

Owner Telephone: 913-342-6300
Owner City: ST LOUIS
Owner State: MO
Owner Zip: 63101
Owner Type: Private Or Corp.

Owner ID: 27784
Facility ID: 26477
Name: VENTURE STORE V-11
Address: 4301 STATE AVE
City,State,Zip: KANSAS CITY, KS 66102
Tank Type: U
Tank Number: 002
Tank Status: Permanently Out Of Use
Date Removed: Not reported
Installation Year: 1976
Capacity: 16000
Last Permit Printed: Not reported
Current Permit Printed: Not reported
Tank Material: Steel
Tank Internal Protection: Unknown
Tank External Protection: Painted
Piping: Bare Steel
Petroleum Substance: Empty
NonPetroleum Substance: Not reported
Hazards: Not reported
Tank Empty: X
Principal CERCLA Substance/Chem Abstract Service Num: Not reported
Out of service Mo/Yr: Not reported
QTY Remaining in Tank: Not reported
Filled/Removed: Removed
Facility Name: VENTURE STORE V-11
Contact Name: Jim Shirk
Contact Title: Manager
Facility Telephone: 913-371-5252
Facility 911 Address: 4301 STATE AVE
Facility 911 City: KANSAS CITY
Facility 911 State: KS
Facility 911 Zip: 66102
Facility City: KANSAS CITY
District: NE
Facility County: Wyandotte
Facility State: KS
Facility Zip: 66102
Latitude: 39.11642
Longitude: -94.68025
Facility Location Method: GARMIN 3 PLUS
Facility Feature: Facility Center
Facility Datum: WGS84
24 Hour Phone Number: 913-371-5252
Owner Name: MAY DEPARTMENT CO
Owner Address: 611 OLIVE
Owner County: Not reported
Owner Replacement Name: John T Carlen
Owner Replacement Title: Svp Operations
Owner Telephone: 913-342-6300
Owner City: ST LOUIS

Map ID
Direction
Distance
Elevation

MAP FINDINGS

Site

Database(s)

EDR ID Number
EPA ID Number

VENTURE STORE V-11 (Continued)

U000873216

Owner State: MO
Owner Zip: 63101
Owner Type: Private Or Corp.

Owner ID: 27784
Facility ID: 26477
Name: VENTURE STORE V-11
Address: 4301 STATE AVE
City,State,Zip: KANSAS CITY, KS 66102
Tank Type: U
Tank Number: 003
Tank Status: Permanently Out Of Use
Date Removed: Not reported
Installation Year: 1976
Capacity: 16000
Last Permit Printed: Not reported
Current Permit Printed: Not reported
Tank Material: Steel
Tank Internal Protection: Unknown
Tank External Protection: Painted
Piping: Bare Steel
Petroleum Substance: Empty
NonPetroleum Substance: Not reported
Hazards: Not reported
Tank Empty: X
Principal CERCLA Substance/Chem Abstract Service Num: Not reported
Out of service Mo/Yr: Not reported
QTY Remaining in Tank: Not reported
Filled/Removed: Removed
Facility Name: VENTURE STORE V-11
Contact Name: Jim Shirk
Contact Title: Manager
Facility Telephone: 913-371-5252
Facility 911 Address: 4301 STATE AVE
Facility 911 City: KANSAS CITY
Facility 911 State: KS
Facility 911 Zip: 66102
Facility City: KANSAS CITY
District: NE
Facility County: Wyandotte
Facility State: KS
Facility Zip: 66102
Latitude: 39.11642
Longitude: -94.68025
Facility Location Method: GARMIN 3 PLUS
Facility Feature: Facility Center
Facility Datum: WGS84
24 Hour Phone Number: 913-371-5252
Owner Name: MAY DEPARTMENT CO
Owner Address: 611 OLIVE
Owner County: Not reported
Owner Replacement Name: John T Carlen
Owner Replacement Title: Svp Operations
Owner Telephone: 913-342-6300
Owner City: ST LOUIS
Owner State: MO
Owner Zip: 63101

Map ID
Direction
Distance
Elevation

MAP FINDINGS

Site

Database(s)

EDR ID Number
EPA ID Number

VENTURE STORE V-11 (Continued)

U000873216

Owner Type: Private Or Corp.
Owner ID: 27784
Facility ID: 26477
Name: VENTURE STORE V-11
Address: 4301 STATE AVE
City,State,Zip: KANSAS CITY, KS 66102
Tank Type: U
Tank Number: 004
Tank Status: Permanently Out Of Use
Date Removed: Not reported
Installation Year: 1976
Capacity: 16000
Last Permit Printed: Not reported
Current Permit Printed: Not reported
Tank Material: Steel
Tank Internal Protection: Unknown
Tank External Protection: Painted
Piping: Bare Steel
Petroleum Substance: Empty
NonPetroleum Substance: Not reported
Hazards: Not reported
Tank Empty: X
Principal CERCLA Substance/Chem Abstract Service Num: Not reported
Out of service Mo/Yr: Not reported
QTY Remaining in Tank: Not reported
Filled/Removed: Removed
Facility Name: VENTURE STORE V-11
Contact Name: Jim Shirk
Contact Title: Manager
Facility Telephone: 913-371-5252
Facility 911 Address: 4301 STATE AVE
Facility 911 City: KANSAS CITY
Facility 911 State: KS
Facility 911 Zip: 66102
Facility City: KANSAS CITY
District: NE
Facility County: Wyandotte
Facility State: KS
Facility Zip: 66102
Latitude: 39.11642
Longitude: -94.68025
Facility Location Method: GARMIN 3 PLUS
Facility Feature: Facility Center
Facility Datum: WGS84
24 Hour Phone Number: 913-371-5252
Owner Name: MAY DEPARTMENT CO
Owner Address: 611 OLIVE
Owner County: Not reported
Owner Replacement Name: John T Carlen
Owner Replacement Title: Svp Operations
Owner Telephone: 913-342-6300
Owner City: ST LOUIS
Owner State: MO
Owner Zip: 63101
Owner Type: Private Or Corp.

Map ID
Direction
Distance
Elevation

MAP FINDINGS

Site

Database(s)

EDR ID Number
EPA ID Number

VENTURE STORE V-11 (Continued)

U000873216

Facility Information:

Facility ID: 26477
Name: VENTURE STORE V-11
Address: 4301 STATE AVE
City,State,Zip: KANSAS CITY, KS 66102
Method: GPS
Latitude: 39.1164
Longitude: -94.6803
District: NEDO
Facility Status: Not reported
Entity Status: Not reported
Permit UST: 0
Permit AST: 0
Expire AST: 0
Unperm AST: 0
Expire AST: 0
Unperm UST: 4
Inspection Date: Not reported
Owner Name: Not reported
Lust Count: 1

Name: VENTURE STORE V-11
Facility ID: 26477
Capacity: 16000
Facility 911 Address: 4301 STATE AVE
Facility 911 City: KANSAS CITY
Substance: Empty
Petroleum Flag: Yes
Facility 911 Zip: 66102
Method: KEIMS
Contact Name: Not reported
Tank Number: U004
Tank Type: U
Tank Status: Permanently Out of Service
Latitude: 39.1164
Longitude: -94.6803
Filled/Removed: Removed
Material of Construction: Steel

Detail as of July 2020:

Owner ID: 27784
Facility ID: 26477
Name: VENTURE STORE V-11
Address: 4301 STATE AVE
City,State,Zip: KANSAS CITY, KS 66102
Tank Type: U
Tank Number: 001
Tank Status: Permanently Out Of Use
Date Removed: Not reported
Installation Year: 1976
Capacity: 300
Last Permit Printed: Not reported
Current Permit Printed: Not reported
Tank Material: Steel
Tank Internal Protection: Unknown
Tank External Protection: Painted

Map ID
Direction
Distance
Elevation

MAP FINDINGS

Site

Database(s)

EDR ID Number
EPA ID Number

VENTURE STORE V-11 (Continued)

U000873216

Piping: Bare Steel
Petroleum Substance: Empty
NonPetroleum Substance: Not reported
Hazards: Not reported
Tank Empty: X
Principal CERCLA Substance/Chem Abstract Service Num: Not reported
Out of service Mo/Yr: Not reported
QTY Remaining in Tank: Not reported
Filled/Removed: Removed
Facility Name: VENTURE STORE V-11
Contact Name: Jim Shirk
Contact Title: Manager
Facility Telephone: 913-371-5252
Facility 911 Address: 4301 STATE AVE
Facility 911 City: KANSAS CITY
Facility 911 State: KS
Facility 911 Zip: 66102
Facility City: KANSAS CITY
District: NE
Facility County: Wyandotte
Facility State: KS
Facility Zip: 66102
Latitude: 39.11642
Longitude: -94.68025
Facility Location Method: GARMIN 3 PLUS
Facility Feature: Facility Center
Facility Datum: WGS84
24 Hour Phone Number: 913-371-5252
Owner Name: MAY DEPARTMENT CO
Owner Address: 611 OLIVE
Owner County: Not reported
Owner Replacement Name: John T Carlen
Owner Replacement Title: Svp Operations
Owner Telephone: 913-342-6300
Owner City: ST LOUIS
Owner State: MO
Owner Zip: 63101
Owner Type: Private Or Corp.

Owner ID: 27784
Facility ID: 26477
Name: VENTURE STORE V-11
Address: 4301 STATE AVE
City,State,Zip: KANSAS CITY, KS 66102
Tank Type: U
Tank Number: 002
Tank Status: Permanently Out Of Use
Date Removed: Not reported
Installation Year: 1976
Capacity: 16000
Last Permit Printed: Not reported
Current Permit Printed: Not reported
Tank Material: Steel
Tank Internal Protection: Unknown
Tank External Protection: Painted
Piping: Bare Steel
Petroleum Substance: Empty

Map ID
Direction
Distance
Elevation

MAP FINDINGS

Site

Database(s)

EDR ID Number
EPA ID Number

VENTURE STORE V-11 (Continued)

U000873216

NonPetroleum Substance: Not reported
Hazards: Not reported
Tank Empty: X
Principal CERCLA Substance/Chem Abstract Service Num: Not reported
Out of service Mo/Yr: Not reported
QTY Remaining in Tank: Not reported
Filled/Removed: Removed
Facility Name: VENTURE STORE V-11
Contact Name: Jim Shirk
Contact Title: Manager
Facility Telephone: 913-371-5252
Facility 911 Address: 4301 STATE AVE
Facility 911 City: KANSAS CITY
Facility 911 State: KS
Facility 911 Zip: 66102
Facility City: KANSAS CITY
District: NE
Facility County: Wyandotte
Facility State: KS
Facility Zip: 66102
Latitude: 39.11642
Longitude: -94.68025
Facility Location Method: GARMIN 3 PLUS
Facility Feature: Facility Center
Facility Datum: WGS84
24 Hour Phone Number: 913-371-5252
Owner Name: MAY DEPARTMENT CO
Owner Address: 611 OLIVE
Owner County: Not reported
Owner Replacement Name: John T Carlen
Owner Replacement Title: Svp Operations
Owner Telephone: 913-342-6300
Owner City: ST LOUIS
Owner State: MO
Owner Zip: 63101
Owner Type: Private Or Corp.

Owner ID: 27784
Facility ID: 26477
Name: VENTURE STORE V-11
Address: 4301 STATE AVE
City,State,Zip: KANSAS CITY, KS 66102
Tank Type: U
Tank Number: 003
Tank Status: Permanently Out Of Use
Date Removed: Not reported
Installation Year: 1976
Capacity: 16000
Last Permit Printed: Not reported
Current Permit Printed: Not reported
Tank Material: Steel
Tank Internal Protection: Unknown
Tank External Protection: Painted
Piping: Bare Steel
Petroleum Substance: Empty
NonPetroleum Substance: Not reported
Hazards: Not reported

Map ID
Direction
Distance
Elevation

MAP FINDINGS

Site

Database(s)

EDR ID Number
EPA ID Number

VENTURE STORE V-11 (Continued)

U000873216

Tank Empty: X
Principal CERCLA Substance/Chem Abstract Service Num: Not reported
Out of service Mo/Yr: Not reported
QTY Remaining in Tank: Not reported
Filled/Removed: Removed
Facility Name: VENTURE STORE V-11
Contact Name: Jim Shirk
Contact Title: Manager
Facility Telephone: 913-371-5252
Facility 911 Address: 4301 STATE AVE
Facility 911 City: KANSAS CITY
Facility 911 State: KS
Facility 911 Zip: 66102
Facility City: KANSAS CITY
District: NE
Facility County: Wyandotte
Facility State: KS
Facility Zip: 66102
Latitude: 39.11642
Longitude: -94.68025
Facility Location Method: GARMIN 3 PLUS
Facility Feature: Facility Center
Facility Datum: WGS84
24 Hour Phone Number: 913-371-5252
Owner Name: MAY DEPARTMENT CO
Owner Address: 611 OLIVE
Owner County: Not reported
Owner Replacement Name: John T Carlen
Owner Replacement Title: Svp Operations
Owner Telephone: 913-342-6300
Owner City: ST LOUIS
Owner State: MO
Owner Zip: 63101
Owner Type: Private Or Corp.

Owner ID: 27784
Facility ID: 26477
Name: VENTURE STORE V-11
Address: 4301 STATE AVE
City,State,Zip: KANSAS CITY, KS 66102
Tank Type: U
Tank Number: 004
Tank Status: Permanently Out Of Use
Date Removed: Not reported
Installation Year: 1976
Capacity: 16000
Last Permit Printed: Not reported
Current Permit Printed: Not reported
Tank Material: Steel
Tank Internal Protection: Unknown
Tank External Protection: Painted
Piping: Bare Steel
Petroleum Substance: Empty
NonPetroleum Substance: Not reported
Hazards: Not reported
Tank Empty: X
Principal CERCLA Substance/Chem Abstract Service Num: Not reported

Map ID
Direction
Distance
Elevation

MAP FINDINGS

Site

Database(s)

EDR ID Number
EPA ID Number

VENTURE STORE V-11 (Continued)

U000873216

Out of service Mo/Yr: Not reported
QTY Remaining in Tank: Not reported
Filled/Removed: Removed
Facility Name: VENTURE STORE V-11
Contact Name: Jim Shirk
Contact Title: Manager
Facility Telephone: 913-371-5252
Facility 911 Address: 4301 STATE AVE
Facility 911 City: KANSAS CITY
Facility 911 State: KS
Facility 911 Zip: 66102
Facility City: KANSAS CITY
District: NE
Facility County: Wyandotte
Facility State: KS
Facility Zip: 66102
Latitude: 39.11642
Longitude: -94.68025
Facility Location Method: GARMIN 3 PLUS
Facility Feature: Facility Center
Facility Datum: WGS84
24 Hour Phone Number: 913-371-5252
Owner Name: MAY DEPARTMENT CO
Owner Address: 611 OLIVE
Owner County: Not reported
Owner Replacement Name: John T Carlen
Owner Replacement Title: Svp Operations
Owner Telephone: 913-342-6300
Owner City: ST LOUIS
Owner State: MO
Owner Zip: 63101
Owner Type: Private Or Corp.

Facility Information:

Facility ID: 26477
Name: VENTURE STORE V-11
Address: 4301 STATE AVE
City, State, Zip: KANSAS CITY, KS 66102
Method: GPS
Latitude: 39.1164
Longitude: -94.6803
District: NEDO
Facility Status: Not reported
Entity Status: Not reported
Permit UST: 0
Permit AST: 0
Expire AST: 0
Unperm AST: 0
Expire AST: 0
Unperm UST: 4
Inspection Date: Not reported
Owner Name: Not reported
Lust Count: 1

Name: VENTURE STORE V-11
Facility ID: 26477

Map ID
Direction
Distance
Elevation

MAP FINDINGS

Site

Database(s)

EDR ID Number
EPA ID Number

VENTURE STORE V-11 (Continued)

U000873216

Capacity: 300
Facility 911 Address: 4301 STATE AVE
Facility 911 City: KANSAS CITY
Substance: Empty
Petroleum Flag: Yes
Facility 911 Zip: 66102
Method: KEIMS
Contact Name: Not reported
Tank Number: U001
Tank Type: U
Tank Status: Permanently Out of Service
Latitude: 39.1164
Longitude: -94.6803
Filled/Removed: Removed
Material of Construction: Steel

Detail as of July 2020:

Owner ID: 27784
Facility ID: 26477
Name: VENTURE STORE V-11
Address: 4301 STATE AVE
City,State,Zip: KANSAS CITY, KS 66102
Tank Type: U
Tank Number: 001
Tank Status: Permanently Out Of Use
Date Removed: Not reported
Installation Year: 1976
Capacity: 300
Last Permit Printed: Not reported
Current Permit Printed: Not reported
Tank Material: Steel
Tank Internal Protection: Unknown
Tank External Protection: Painted
Piping: Bare Steel
Petroleum Substance: Empty
NonPetroleum Substance: Not reported
Hazards: Not reported
Tank Empty: X
Principal CERCLA Substance/Chem Abstract Service Num: Not reported
Out of service Mo/Yr: Not reported
QTY Remaining in Tank: Not reported
Filled/Removed: Removed
Facility Name: VENTURE STORE V-11
Contact Name: Jim Shirk
Contact Title: Manager
Facility Telephone: 913-371-5252
Facility 911 Address: 4301 STATE AVE
Facility 911 City: KANSAS CITY
Facility 911 State: KS
Facility 911 Zip: 66102
Facility City: KANSAS CITY
District: NE
Facility County: Wyandotte
Facility State: KS
Facility Zip: 66102
Latitude: 39.11642
Longitude: -94.68025
Facility Location Method: GARMIN 3 PLUS

Map ID
Direction
Distance
Elevation

MAP FINDINGS

Site

Database(s)

EDR ID Number
EPA ID Number

VENTURE STORE V-11 (Continued)

U000873216

Facility Feature:	Facility Center
Facility Datum:	WGS84
24 Hour Phone Number:	913-371-5252
Owner Name:	MAY DEPARTMENT CO
Owner Address:	611 OLIVE
Owner County:	Not reported
Owner Replacement Name:	John T Carlen
Owner Replacement Title:	Svp Operations
Owner Telephone:	913-342-6300
Owner City:	ST LOUIS
Owner State:	MO
Owner Zip:	63101
Owner Type:	Private Or Corp.
Owner ID:	27784
Facility ID:	26477
Name:	VENTURE STORE V-11
Address:	4301 STATE AVE
City,State,Zip:	KANSAS CITY, KS 66102
Tank Type:	U
Tank Number:	002
Tank Status:	Permanently Out Of Use
Date Removed:	Not reported
Installation Year:	1976
Capacity:	16000
Last Permit Printed:	Not reported
Current Permit Printed:	Not reported
Tank Material:	Steel
Tank Internal Protection:	Unknown
Tank External Protection:	Painted
Piping:	Bare Steel
Petroleum Substance:	Empty
NonPetroleum Substance:	Not reported
Hazards:	Not reported
Tank Empty:	X
Principal CERCLA Substance/Chem Abstract Service Num:	Not reported
Out of service Mo/Yr:	Not reported
QTY Remaining in Tank:	Not reported
Filled/Removed:	Removed
Facility Name:	VENTURE STORE V-11
Contact Name:	Jim Shirk
Contact Title:	Manager
Facility Telephone:	913-371-5252
Facility 911 Address:	4301 STATE AVE
Facility 911 City:	KANSAS CITY
Facility 911 State:	KS
Facility 911 Zip:	66102
Facility City:	KANSAS CITY
District:	NE
Facility County:	Wyandotte
Facility State:	KS
Facility Zip:	66102
Latitude:	39.11642
Longitude:	-94.68025
Facility Location Method:	GARMIN 3 PLUS
Facility Feature:	Facility Center
Facility Datum:	WGS84

Map ID
Direction
Distance
Elevation

MAP FINDINGS

Site

Database(s)

EDR ID Number
EPA ID Number

VENTURE STORE V-11 (Continued)

U000873216

24 Hour Phone Number: 913-371-5252
Owner Name: MAY DEPARTMENT CO
Owner Address: 611 OLIVE
Owner County: Not reported
Owner Replacement Name: John T Carlen
Owner Replacement Title: Svp Operations
Owner Telephone: 913-342-6300
Owner City: ST LOUIS
Owner State: MO
Owner Zip: 63101
Owner Type: Private Or Corp.

Owner ID: 27784
Facility ID: 26477
Name: VENTURE STORE V-11
Address: 4301 STATE AVE
City,State,Zip: KANSAS CITY, KS 66102
Tank Type: U
Tank Number: 003
Tank Status: Permanently Out Of Use
Date Removed: Not reported
Installation Year: 1976
Capacity: 16000
Last Permit Printed: Not reported
Current Permit Printed: Not reported
Tank Material: Steel
Tank Internal Protection: Unknown
Tank External Protection: Painted
Piping: Bare Steel
Petroleum Substance: Empty
NonPetroleum Substance: Not reported
Hazards: Not reported
Tank Empty: X
Principal CERCLA Substance/Chem Abstract Service Num: Not reported
Out of service Mo/Yr: Not reported
QTY Remaining in Tank: Not reported
Filled/Removed: Removed
Facility Name: VENTURE STORE V-11
Contact Name: Jim Shirk
Contact Title: Manager
Facility Telephone: 913-371-5252
Facility 911 Address: 4301 STATE AVE
Facility 911 City: KANSAS CITY
Facility 911 State: KS
Facility 911 Zip: 66102
Facility City: KANSAS CITY
District: NE
Facility County: Wyandotte
Facility State: KS
Facility Zip: 66102
Latitude: 39.11642
Longitude: -94.68025
Facility Location Method: GARMIN 3 PLUS
Facility Feature: Facility Center
Facility Datum: WGS84
24 Hour Phone Number: 913-371-5252
Owner Name: MAY DEPARTMENT CO

Map ID
Direction
Distance
Elevation

MAP FINDINGS

Site

Database(s)

EDR ID Number
EPA ID Number

VENTURE STORE V-11 (Continued)

U000873216

Owner Address: 611 OLIVE
Owner County: Not reported
Owner Replacement Name: John T Carlen
Owner Replacement Title: Svp Operations
Owner Telephone: 913-342-6300
Owner City: ST LOUIS
Owner State: MO
Owner Zip: 63101
Owner Type: Private Or Corp.

Owner ID: 27784
Facility ID: 26477
Name: VENTURE STORE V-11
Address: 4301 STATE AVE
City,State,Zip: KANSAS CITY, KS 66102
Tank Type: U
Tank Number: 004
Tank Status: Permanently Out Of Use
Date Removed: Not reported
Installation Year: 1976
Capacity: 16000
Last Permit Printed: Not reported
Current Permit Printed: Not reported
Tank Material: Steel
Tank Internal Protection: Unknown
Tank External Protection: Painted
Piping: Bare Steel
Petroleum Substance: Empty
NonPetroleum Substance: Not reported
Hazards: Not reported
Tank Empty: X
Principal CERCLA Substance/Chem Abstract Service Num: Not reported
Out of service Mo/Yr: Not reported
QTY Remaining in Tank: Not reported
Filled/Removed: Removed
Facility Name: VENTURE STORE V-11
Contact Name: Jim Shirk
Contact Title: Manager
Facility Telephone: 913-371-5252
Facility 911 Address: 4301 STATE AVE
Facility 911 City: KANSAS CITY
Facility 911 State: KS
Facility 911 Zip: 66102
Facility City: KANSAS CITY
District: NE
Facility County: Wyandotte
Facility State: KS
Facility Zip: 66102
Latitude: 39.11642
Longitude: -94.68025
Facility Location Method: GARMIN 3 PLUS
Facility Feature: Facility Center
Facility Datum: WGS84
24 Hour Phone Number: 913-371-5252
Owner Name: MAY DEPARTMENT CO
Owner Address: 611 OLIVE
Owner County: Not reported

Map ID
Direction
Distance
Elevation

MAP FINDINGS

Site

Database(s)

EDR ID Number
EPA ID Number

VENTURE STORE V-11 (Continued)

U000873216

Owner Replacement Name: John T Carlen
Owner Replacement Title: Svp Operations
Owner Telephone: 913-342-6300
Owner City: ST LOUIS
Owner State: MO
Owner Zip: 63101
Owner Type: Private Or Corp.

Facility Information:

Facility ID: 26477
Name: VENTURE STORE V-11
Address: 4301 STATE AVE
City,State,Zip: KANSAS CITY, KS 66102
Method: GPS
Latitude: 39.1164
Longitude: -94.6803
District: NEDO
Facility Status: Not reported
Entity Status: Not reported
Permit UST: 0
Permit AST: 0
Expire AST: 0
Unperm AST: 0
Expire AST: 0
Unperm UST: 4
Inspection Date: Not reported
Owner Name: Not reported
Lust Count: 1

42
ENE
1/4-1/2
0.315 mi.
1661 ft.

SAFI CORPORATION
4110 STATE AVENUE
KANSAS CITY, KS 66102

LUST U000874367
UST N/A

Relative:
Higher
Actual:
941 ft.

LUST:
Name: SAFI CORPORATION
Address: 4110 STATE AVENUE
City,State,Zip: KANSAS CITY, KS 66102
Facility ID: 29172
Site Status: Closed
Release Date: Not reported
Initial Report Date: 12/02/1994
Project Number: U4-105-14096
Project Name: Safi Corporation
Legal Desc Section: 06
Legal Desc Township: 11S
Legal Desc Range: 25E
Discover Date: Not reported
substrels: Not reported
Initial Ranking: Not reported
Current Ranking: Not reported
Facility Contact: Elizabeth Drill Nay
Facility Phone Number: Not reported
Facility Owner Identification number: 29172
Facility Owner: Not reported

Map ID
Direction
Distance
Elevation

MAP FINDINGS

Site

Database(s)

EDR ID Number
EPA ID Number

SAFI CORPORATION (Continued)

U000874367

Owner Contact Person: Peter Brown
Owner Address: 1700 One Kansas Place, 1220 Main Street
Owner City: Kansas City
Owner State: KS
Owner Zip Code: 64105
Owner Phone number: 816-421-4800
Contractor license number: Not reported
Contractor phone number: Not reported
Leak duration (if known): Not reported
Quantity released (if known): Not reported
Quantity recorded: Not reported
Leak Type: Not reported
Reported By: No leak reported - Kevin Brown
Reported by persons phone number: Not reported
Reported by person address: 10983 Granada Lane, Overland Park
Ground water Impacted (yes/no): Clay was encountered in all probes.
Static groundwater level: Not reported
Groundwater flow direction: Not reported
District staff names: Tom Winn
Assessment of release: No leak reported.
Contamination assesement: Yes.
Extent of contamination impact: Groundwater was not reported to have been impacted.
Updated information: Facility located in commercial area. This assessment is intended to document the removal of the USTs at this facility as indicated on the registration database. No apparent impact occurred due to the operation of the USTs at this location. No addition

Invoice initiated: 20051
Invoice on going: Not reported
Invoice completetd: 20051
Release confirmed: Not reported
Emergency contact: Not reported
Enforcement action: Not reported
Cost recovery: Not reported
Cost recovery initiated: Not reported
Cost recovery initiated by: Not reported
Cost recovery completed: Not reported
Cost recovery completed by: Not reported
Application to trust fund: Not reported
Latitude: Not reported
Longitude: Not reported

UST:

Name: SAFI CORPORATION
Facility ID: 29172
Capacity: 6000
Facility 911 Address: 4110 STATE AVENUE
Facility 911 City: KANSAS CITY
Substance: Empty
Petroleum Flag: Yes
Facility 911 Zip: 66102
Method: KEIMS
Contact Name: Not reported
Tank Number: U003
Tank Type: U
Tank Status: Permanently Out of Service
Latitude: 39.117
Longitude: -94.6775

Map ID
Direction
Distance
Elevation

MAP FINDINGS

Site

Database(s)

EDR ID Number
EPA ID Number

SAFI CORPORATION (Continued)

U000874367

Filled/Removed:	Removed
Material of Construction:	Steel
Detail as of July 2020:	
Owner ID:	29172
Facility ID:	29172
Name:	SAFI CORPORATION
Address:	4110 STATE AVENUE
City,State,Zip:	KANSAS CITY, KS 66102
Tank Type:	U
Tank Number:	001
Tank Status:	Permanently Out Of Use
Date Removed:	1994-12-15 00:00:00
Installation Year:	1974
Capacity:	500
Last Permit Printed:	Not reported
Current Permit Printed:	Not reported
Tank Material:	Steel
Tank Internal Protection:	Unknown
Tank External Protection:	Unknown
Piping:	Unknown
Petroleum Substance:	Empty
NonPetroleum Substance:	Not reported
Hazards:	Not reported
Tank Empty:	X
Principal CERCLA Substance/Chem Abstract Service Num:	Not reported
Out of service Mo/Yr:	121994
QTY Remaining in Tank:	Not reported
Filled/Removed:	Removed
Facility Name:	SAFI CORPORATION
Contact Name:	Elizabeth Drill Nay
Contact Title:	Attorney
Facility Telephone:	816-421-2500
Facility 911 Address:	4110 STATE AVENUE
Facility 911 City:	KANSAS CITY
Facility 911 State:	KS
Facility 911 Zip:	66102
Facility City:	KANSAS CITY
District:	NE
Facility County:	Wyandotte
Facility State:	KS
Facility Zip:	66102
Latitude:	39.11704
Longitude:	-94.67749
Facility Location Method:	GARMIN 3 PLUS
Facility Feature:	Facility Center
Facility Datum:	WGS84
24 Hour Phone Number:	816-421-2500
Owner Name:	SAFI CORP, %PETER BROWN
Owner Address:	1700 ONE KS PLACE, 1200 MAIN ST.
Owner County:	Not reported
Owner Replacement Name:	Elizabeth Drill Nay
Owner Replacement Title:	Attorney
Owner Telephone:	816-421-4800
Owner City:	KANSAS CITY
Owner State:	MO
Owner Zip:	64105
Owner Type:	Private Or Corp.

Map ID
Direction
Distance
Elevation

MAP FINDINGS

Site

Database(s)

EDR ID Number
EPA ID Number

SAFI CORPORATION (Continued)

U000874367

Owner ID: 29172
Facility ID: 29172
Name: SAFI CORPORATION
Address: 4110 STATE AVENUE
City,State,Zip: KANSAS CITY, KS 66102
Tank Type: U
Tank Number: 002
Tank Status: Permanently Out Of Use
Date Removed: 1994-12-15 00:00:00
Installation Year: 1974
Capacity: 6000
Last Permit Printed: Not reported
Current Permit Printed: Not reported
Tank Material: Steel
Tank Internal Protection: Unknown
Tank External Protection: Unknown
Piping: Unknown
Petroleum Substance: Empty
NonPetroleum Substance: Not reported
Hazards: Not reported
Tank Empty: X
Principal CERCLA Substance/Chem Abstract Service Num: Not reported
Out of service Mo/Yr: 121994
QTY Remaining in Tank: Not reported
Filled/Removed: Removed
Facility Name: SAFI CORPORATION
Contact Name: Elizabeth Drill Nay
Contact Title: Attorney
Facility Telephone: 816-421-2500
Facility 911 Address: 4110 STATE AVENUE
Facility 911 City: KANSAS CITY
Facility 911 State: KS
Facility 911 Zip: 66102
Facility City: KANSAS CITY
District: NE
Facility County: Wyandotte
Facility State: KS
Facility Zip: 66102
Latitude: 39.11704
Longitude: -94.67749
Facility Location Method: GARMIN 3 PLUS
Facility Feature: Facility Center
Facility Datum: WGS84
24 Hour Phone Number: 816-421-2500
Owner Name: SAFI CORP, %PETER BROWN
Owner Address: 1700 ONE KS PLACE, 1200 MAIN ST.
Owner County: Not reported
Owner Replacement Name: Elizabeth Drill Nay
Owner Replacement Title: Attorney
Owner Telephone: 816-421-4800
Owner City: KANSAS CITY
Owner State: MO
Owner Zip: 64105
Owner Type: Private Or Corp.

Owner ID: 29172
Facility ID: 29172

Map ID
Direction
Distance
Elevation

MAP FINDINGS

Site

Database(s)

EDR ID Number
EPA ID Number

SAFI CORPORATION (Continued)

U000874367

Name: SAFI CORPORATION
Address: 4110 STATE AVENUE
City,State,Zip: KANSAS CITY, KS 66102
Tank Type: U
Tank Number: 003
Tank Status: Permanently Out Of Use
Date Removed: 1994-12-15 00:00:00
Installation Year: 1974
Capacity: 6000
Last Permit Printed: Not reported
Current Permit Printed: Not reported
Tank Material: Steel
Tank Internal Protection: Unknown
Tank External Protection: Unknown
Piping: Unknown
Petroleum Substance: Empty
NonPetroleum Substance: Not reported
Hazards: Not reported
Tank Empty: X
Principal CERCLA Substance/Chem Abstract Service Num: Not reported
Out of service Mo/Yr: 121994
QTY Remaining in Tank: Not reported
Filled/Removed: Removed
Facility Name: SAFI CORPORATION
Contact Name: Elizabeth Drill Nay
Contact Title: Attorney
Facility Telephone: 816-421-2500
Facility 911 Address: 4110 STATE AVENUE
Facility 911 City: KANSAS CITY
Facility 911 State: KS
Facility 911 Zip: 66102
Facility City: KANSAS CITY
District: NE
Facility County: Wyandotte
Facility State: KS
Facility Zip: 66102
Latitude: 39.11704
Longitude: -94.67749
Facility Location Method: GARMIN 3 PLUS
Facility Feature: Facility Center
Facility Datum: WGS84
24 Hour Phone Number: 816-421-2500
Owner Name: SAFI CORP, %PETER BROWN
Owner Address: 1700 ONE KS PLACE, 1200 MAIN ST.
Owner County: Not reported
Owner Replacement Name: Elizabeth Drill Nay
Owner Replacement Title: Attorney
Owner Telephone: 816-421-4800
Owner City: KANSAS CITY
Owner State: MO
Owner Zip: 64105
Owner Type: Private Or Corp.

Facility Information:

Facility ID: 29172
Name: SAFI CORPORATION
Address: 4110 STATE AVENUE

Map ID
Direction
Distance
Elevation

MAP FINDINGS

Site

Database(s)

EDR ID Number
EPA ID Number

SAFI CORPORATION (Continued)

U000874367

City,State,Zip: KANSAS CITY, KS 66102
Method: GPS
Latitude: 39.117
Longitude: -94.6775
District: NEDO
Facility Status: Not reported
Entity Status: Not reported
Permit UST: 0
Permit AST: 0
Expire AST: 0
Unperm AST: 0
Expire AST: 0
Unperm UST: 3
Inspection Date: Not reported
Owner Name: Not reported
Lust Count: 1

Name: SAFI CORPORATION
Facility ID: 29172
Capacity: 500
Facility 911 Address: 4110 STATE AVENUE
Facility 911 City: KANSAS CITY
Substance: Empty
Petroleum Flag: Yes
Facility 911 Zip: 66102
Method: KEIMS
Contact Name: Not reported
Tank Number: U001
Tank Type: U
Tank Status: Permanently Out of Service
Latitude: 39.117
Longitude: -94.6775
Filled/Removed: Removed
Material of Construction: Steel

Detail as of July 2020:

Owner ID: 29172
Facility ID: 29172
Name: SAFI CORPORATION
Address: 4110 STATE AVENUE
City,State,Zip: KANSAS CITY, KS 66102
Tank Type: U
Tank Number: 001
Tank Status: Permanently Out Of Use
Date Removed: 1994-12-15 00:00:00
Installation Year: 1974
Capacity: 500
Last Permit Printed: Not reported
Current Permit Printed: Not reported
Tank Material: Steel
Tank Internal Protection: Unknown
Tank External Protection: Unknown
Piping: Unknown
Petroleum Substance: Empty
NonPetroleum Substance: Not reported
Hazards: Not reported
Tank Empty: X

Map ID
Direction
Distance
Elevation

MAP FINDINGS

Site

Database(s)

EDR ID Number
EPA ID Number

SAFI CORPORATION (Continued)

U000874367

Principal CERCLA Substance/Chem Abstract Service Num: Not reported
Out of service Mo/Yr: 121994
QTY Remaining in Tank: Not reported
Filled/Removed: Removed
Facility Name: SAFI CORPORATION
Contact Name: Elizabeth Drill Nay
Contact Title: Attorney
Facility Telephone: 816-421-2500
Facility 911 Address: 4110 STATE AVENUE
Facility 911 City: KANSAS CITY
Facility 911 State: KS
Facility 911 Zip: 66102
Facility City: KANSAS CITY
District: NE
Facility County: Wyandotte
Facility State: KS
Facility Zip: 66102
Latitude: 39.11704
Longitude: -94.67749
Facility Location Method: GARMIN 3 PLUS
Facility Feature: Facility Center
Facility Datum: WGS84
24 Hour Phone Number: 816-421-2500
Owner Name: SAFI CORP, %PETER BROWN
Owner Address: 1700 ONE KS PLACE, 1200 MAIN ST.
Owner County: Not reported
Owner Replacement Name: Elizabeth Drill Nay
Owner Replacement Title: Attorney
Owner Telephone: 816-421-4800
Owner City: KANSAS CITY
Owner State: MO
Owner Zip: 64105
Owner Type: Private Or Corp.

Owner ID: 29172
Facility ID: 29172
Name: SAFI CORPORATION
Address: 4110 STATE AVENUE
City,State,Zip: KANSAS CITY, KS 66102
Tank Type: U
Tank Number: 002
Tank Status: Permanently Out Of Use
Date Removed: 1994-12-15 00:00:00
Installation Year: 1974
Capacity: 6000
Last Permit Printed: Not reported
Current Permit Printed: Not reported
Tank Material: Steel
Tank Internal Protection: Unknown
Tank External Protection: Unknown
Piping: Unknown
Petroleum Substance: Empty
NonPetroleum Substance: Not reported
Hazards: Not reported
Tank Empty: X
Principal CERCLA Substance/Chem Abstract Service Num: Not reported
Out of service Mo/Yr: 121994

Map ID
Direction
Distance
Elevation

MAP FINDINGS

Site

Database(s)

EDR ID Number
EPA ID Number

SAFI CORPORATION (Continued)

U000874367

QTY Remaining in Tank: Not reported
Filled/Removed: Removed
Facility Name: SAFI CORPORATION
Contact Name: Elizabeth Drill Nay
Contact Title: Attorney
Facility Telephone: 816-421-2500
Facility 911 Address: 4110 STATE AVENUE
Facility 911 City: KANSAS CITY
Facility 911 State: KS
Facility 911 Zip: 66102
Facility City: KANSAS CITY
District: NE
Facility County: Wyandotte
Facility State: KS
Facility Zip: 66102
Latitude: 39.11704
Longitude: -94.67749
Facility Location Method: GARMIN 3 PLUS
Facility Feature: Facility Center
Facility Datum: WGS84
24 Hour Phone Number: 816-421-2500
Owner Name: SAFI CORP, %PETER BROWN
Owner Address: 1700 ONE KS PLACE, 1200 MAIN ST.
Owner County: Not reported
Owner Replacement Name: Elizabeth Drill Nay
Owner Replacement Title: Attorney
Owner Telephone: 816-421-4800
Owner City: KANSAS CITY
Owner State: MO
Owner Zip: 64105
Owner Type: Private Or Corp.

Owner ID: 29172
Facility ID: 29172
Name: SAFI CORPORATION
Address: 4110 STATE AVENUE
City,State,Zip: KANSAS CITY, KS 66102
Tank Type: U
Tank Number: 003
Tank Status: Permanently Out Of Use
Date Removed: 1994-12-15 00:00:00
Installation Year: 1974
Capacity: 6000
Last Permit Printed: Not reported
Current Permit Printed: Not reported
Tank Material: Steel
Tank Internal Protection: Unknown
Tank External Protection: Unknown
Piping: Unknown
Petroleum Substance: Empty
NonPetroleum Substance: Not reported
Hazards: Not reported
Tank Empty: X
Principal CERCLA Substance/Chem Abstract Service Num: Not reported
Out of service Mo/Yr: 121994
QTY Remaining in Tank: Not reported
Filled/Removed: Removed

Map ID
Direction
Distance
Elevation

MAP FINDINGS

Site

Database(s)

EDR ID Number
EPA ID Number

SAFI CORPORATION (Continued)

U000874367

Facility Name: SAFI CORPORATION
Contact Name: Elizabeth Drill Nay
Contact Title: Attorney
Facility Telephone: 816-421-2500
Facility 911 Address: 4110 STATE AVENUE
Facility 911 City: KANSAS CITY
Facility 911 State: KS
Facility 911 Zip: 66102
Facility City: KANSAS CITY
District: NE
Facility County: Wyandotte
Facility State: KS
Facility Zip: 66102
Latitude: 39.11704
Longitude: -94.67749
Facility Location Method: GARMIN 3 PLUS
Facility Feature: Facility Center
Facility Datum: WGS84
24 Hour Phone Number: 816-421-2500
Owner Name: SAFI CORP, %PETER BROWN
Owner Address: 1700 ONE KS PLACE, 1200 MAIN ST.
Owner County: Not reported
Owner Replacement Name: Elizabeth Drill Nay
Owner Replacement Title: Attorney
Owner Telephone: 816-421-4800
Owner City: KANSAS CITY
Owner State: MO
Owner Zip: 64105
Owner Type: Private Or Corp.

Facility Information:

Facility ID: 29172
Name: SAFI CORPORATION
Address: 4110 STATE AVENUE
City,State,Zip: KANSAS CITY, KS 66102
Method: GPS
Latitude: 39.117
Longitude: -94.6775
District: NEDO
Facility Status: Not reported
Entity Status: Not reported
Permit UST: 0
Permit AST: 0
Expire AST: 0
Unperm AST: 0
Expire AST: 0
Unperm UST: 3
Inspection Date: Not reported
Owner Name: Not reported
Lust Count: 1

Name: SAFI CORPORATION
Facility ID: 29172
Capacity: 6000
Facility 911 Address: 4110 STATE AVENUE
Facility 911 City: KANSAS CITY

Map ID
Direction
Distance
Elevation

MAP FINDINGS

Site

Database(s)

EDR ID Number
EPA ID Number

SAFI CORPORATION (Continued)

U000874367

Substance: Empty
Petroleum Flag: Yes
Facility 911 Zip: 66102
Method: KEIMS
Contact Name: Not reported
Tank Number: U002
Tank Type: U
Tank Status: Permanently Out of Service
Latitude: 39.117
Longitude: -94.6775
Filled/Removed: Removed
Material of Construction: Steel

Detail as of July 2020:

Owner ID: 29172
Facility ID: 29172
Name: SAFI CORPORATION
Address: 4110 STATE AVENUE
City,State,Zip: KANSAS CITY, KS 66102
Tank Type: U
Tank Number: 001
Tank Status: Permanently Out Of Use
Date Removed: 1994-12-15 00:00:00
Installation Year: 1974
Capacity: 500
Last Permit Printed: Not reported
Current Permit Printed: Not reported
Tank Material: Steel
Tank Internal Protection: Unknown
Tank External Protection: Unknown
Piping: Unknown
Petroleum Substance: Empty
NonPetroleum Substance: Not reported
Hazards: Not reported
Tank Empty: X
Principal CERCLA Substance/Chem Abstract Service Num: Not reported
Out of service Mo/Yr: 121994
QTY Remaining in Tank: Not reported
Filled/Removed: Removed
Facility Name: SAFI CORPORATION
Contact Name: Elizabeth Drill Nay
Contact Title: Attorney
Facility Telephone: 816-421-2500
Facility 911 Address: 4110 STATE AVENUE
Facility 911 City: KANSAS CITY
Facility 911 State: KS
Facility 911 Zip: 66102
Facility City: KANSAS CITY
District: NE
Facility County: Wyandotte
Facility State: KS
Facility Zip: 66102
Latitude: 39.11704
Longitude: -94.67749
Facility Location Method: GARMIN 3 PLUS
Facility Feature: Facility Center
Facility Datum: WGS84
24 Hour Phone Number: 816-421-2500

Map ID
Direction
Distance
Elevation

MAP FINDINGS

Site

Database(s)

EDR ID Number
EPA ID Number

SAFI CORPORATION (Continued)

U000874367

Owner Name: SAFI CORP, %PETER BROWN
Owner Address: 1700 ONE KS PLACE, 1200 MAIN ST.
Owner County: Not reported
Owner Replacement Name: Elizabeth Drill Nay
Owner Replacement Title: Attorney
Owner Telephone: 816-421-4800
Owner City: KANSAS CITY
Owner State: MO
Owner Zip: 64105
Owner Type: Private Or Corp.

Owner ID: 29172
Facility ID: 29172
Name: SAFI CORPORATION
Address: 4110 STATE AVENUE
City,State,Zip: KANSAS CITY, KS 66102
Tank Type: U
Tank Number: 002
Tank Status: Permanently Out Of Use
Date Removed: 1994-12-15 00:00:00
Installation Year: 1974
Capacity: 6000
Last Permit Printed: Not reported
Current Permit Printed: Not reported
Tank Material: Steel
Tank Internal Protection: Unknown
Tank External Protection: Unknown
Piping: Unknown
Petroleum Substance: Empty
NonPetroleum Substance: Not reported
Hazards: Not reported
Tank Empty: X
Principal CERCLA Substance/Chem Abstract Service Num: Not reported
Out of service Mo/Yr: 121994
QTY Remaining in Tank: Not reported
Filled/Removed: Removed
Facility Name: SAFI CORPORATION
Contact Name: Elizabeth Drill Nay
Contact Title: Attorney
Facility Telephone: 816-421-2500
Facility 911 Address: 4110 STATE AVENUE
Facility 911 City: KANSAS CITY
Facility 911 State: KS
Facility 911 Zip: 66102
Facility City: KANSAS CITY
District: NE
Facility County: Wyandotte
Facility State: KS
Facility Zip: 66102
Latitude: 39.11704
Longitude: -94.67749
Facility Location Method: GARMIN 3 PLUS
Facility Feature: Facility Center
Facility Datum: WGS84
24 Hour Phone Number: 816-421-2500
Owner Name: SAFI CORP, %PETER BROWN
Owner Address: 1700 ONE KS PLACE, 1200 MAIN ST.

Map ID
Direction
Distance
Elevation

MAP FINDINGS

Site

Database(s)

EDR ID Number
EPA ID Number

SAFI CORPORATION (Continued)

U000874367

Owner County: Not reported
Owner Replacement Name: Elizabeth Drill Nay
Owner Replacement Title: Attorney
Owner Telephone: 816-421-4800
Owner City: KANSAS CITY
Owner State: MO
Owner Zip: 64105
Owner Type: Private Or Corp.

Owner ID: 29172
Facility ID: 29172
Name: SAFI CORPORATION
Address: 4110 STATE AVENUE
City,State,Zip: KANSAS CITY, KS 66102
Tank Type: U
Tank Number: 003
Tank Status: Permanently Out Of Use
Date Removed: 1994-12-15 00:00:00
Installation Year: 1974
Capacity: 6000
Last Permit Printed: Not reported
Current Permit Printed: Not reported
Tank Material: Steel
Tank Internal Protection: Unknown
Tank External Protection: Unknown
Piping: Unknown
Petroleum Substance: Empty
NonPetroleum Substance: Not reported
Hazards: Not reported
Tank Empty: X
Principal CERCLA Substance/Chem Abstract Service Num: Not reported
Out of service Mo/Yr: 121994
QTY Remaining in Tank: Not reported
Filled/Removed: Removed
Facility Name: SAFI CORPORATION
Contact Name: Elizabeth Drill Nay
Contact Title: Attorney
Facility Telephone: 816-421-2500
Facility 911 Address: 4110 STATE AVENUE
Facility 911 City: KANSAS CITY
Facility 911 State: KS
Facility 911 Zip: 66102
Facility City: KANSAS CITY
District: NE
Facility County: Wyandotte
Facility State: KS
Facility Zip: 66102
Latitude: 39.11704
Longitude: -94.67749
Facility Location Method: GARMIN 3 PLUS
Facility Feature: Facility Center
Facility Datum: WGS84
24 Hour Phone Number: 816-421-2500
Owner Name: SAFI CORP, %PETER BROWN
Owner Address: 1700 ONE KS PLACE, 1200 MAIN ST.
Owner County: Not reported
Owner Replacement Name: Elizabeth Drill Nay

Map ID
 Direction
 Distance
 Elevation

MAP FINDINGS

Site

Database(s)

EDR ID Number
 EPA ID Number

SAFI CORPORATION (Continued)

U000874367

Owner Replacement Title: Attorney
 Owner Telephone: 816-421-4800
 Owner City: KANSAS CITY
 Owner State: MO
 Owner Zip: 64105
 Owner Type: Private Or Corp.

Facility Information:

Facility ID: 29172
 Name: SAFI CORPORATION
 Address: 4110 STATE AVENUE
 City,State,Zip: KANSAS CITY, KS 66102
 Method: GPS
 Latitude: 39.117
 Longitude: -94.6775
 District: NEDO
 Facility Status: Not reported
 Entity Status: Not reported
 Permit UST: 0
 Permit AST: 0
 Expire AST: 0
 Unperm AST: 0
 Expire AST: 0
 Unperm UST: 3
 Inspection Date: Not reported
 Owner Name: Not reported
 Lust Count: 1

43
 SSW
 1/4-1/2
 0.391 mi.
 2066 ft.

FOREST VIEW LANDFILL, LLC
4800 KAW DRIVE
KANSAS CITY, KS 66102

RCRA-VSQG 1000222420
SWF/LF KSD981712607
ICIS
US AIRS
AIRS
Financial Assurance

Relative:
Lower

RCRA Listings:

Actual:
809 ft.

Date Form Received by Agency: 20040803
 Handler Name: Forest View Ldfl Llc
 Handler Address: KAW DR
 Handler City,State,Zip: KANSAS CITY, KS 66102
 EPA ID: KSD981712607
 Contact Name: JAY MARTIN
 Contact Address: N MO-291 HWY
 Contact City,State,Zip: SUGAR CREEK, MO 64058
 Contact Telephone: 816-257-2185 x27
 Contact Fax: Not reported
 Contact Email: Not reported
 Contact Title: Not reported
 EPA Region: 07
 Land Type: Private
 Federal Waste Generator Description: Conditionally Exempt Small Quantity Generator
 Non-Notifier: Not reported
 Biennial Report Cycle: Not reported
 Accessibility: Not reported
 Active Site Indicator: Handler Activities
 State District Owner: Ks

Map ID
 Direction
 Distance
 Elevation

MAP FINDINGS

Site

Database(s)

EDR ID Number
 EPA ID Number

FOREST VIEW LANDFILL, LLC (Continued)

1000222420

State District:	04
Mailing Address:	KAW DR
Mailing City, State, Zip:	KANSAS CITY, KS 66102
Owner Name:	Forest View Ldfl Llc
Owner Type:	Private
Operator Name:	Forest View Ldfl Llc
Operator Type:	Private
Short-Term Generator Activity:	No
Importer Activity:	No
Mixed Waste Generator:	No
Transporter Activity:	No
Transfer Facility Activity:	No
Recycler Activity with Storage:	No
Small Quantity On-Site Burner Exemption:	No
Smelting Melting and Refining Furnace Exemption:	No
Underground Injection Control:	No
Off-Site Waste Receipt:	No
Universal Waste Indicator:	No
Universal Waste Destination Facility:	No
Federal Universal Waste:	No
Active Site State-Reg Handler:	---
Federal Facility Indicator:	Not reported
Hazardous Secondary Material Indicator:	N
Sub-Part K Indicator:	Not reported
2018 GPRA Permit Baseline:	Not on the Baseline
2018 GPRA Renewals Baseline:	Not on the Baseline
202 GPRA Corrective Action Baseline:	No
Subject to Corrective Action Universe:	No
Non-TSDFs Where RCRA CA has Been Imposed Universe:	No
Corrective Action Priority Ranking:	No NCAPS ranking
Environmental Control Indicator:	No
Institutional Control Indicator:	No
Human Exposure Controls Indicator:	N/A
Groundwater Controls Indicator:	N/A
Significant Non-Complier Universe:	No
Unaddressed Significant Non-Complier Universe:	No
Addressed Significant Non-Complier Universe:	No
Significant Non-Complier With a Compliance Schedule Universe:	No
Financial Assurance Required:	Not reported
Handler Date of Last Change:	20040805
Recognized Trader-Importer:	No
Recognized Trader-Exporter:	No
Importer of Spent Lead Acid Batteries:	No
Exporter of Spent Lead Acid Batteries:	No
Recycler Activity Without Storage:	No
Manifest Broker:	No
Sub-Part P Indicator:	No

Hazardous Waste Summary:

Waste Code:	D001
Waste Description:	Ignitable Waste
Waste Code:	D002
Waste Description:	Corrosive Waste
Waste Code:	D018

Map ID
Direction
Distance
Elevation

MAP FINDINGS

Site

Database(s)

EDR ID Number
EPA ID Number

FOREST VIEW LANDFILL, LLC (Continued)

1000222420

Waste Description: Benzene
Waste Code: D039
Waste Description: Tetrachloroethylene
Waste Code: D040
Waste Description: Trichlorethylene

Handler - Owner Operator:

Owner/Operator Indicator: Operator
Owner/Operator Name: FOREST VIEW LDFL LLC
Legal Status: Private
Date Became Current: 20030228
Date Ended Current: Not reported
Owner/Operator Address: Not reported
Owner/Operator City,State,Zip: Not reported
Owner/Operator Telephone: Not reported
Owner/Operator Telephone Ext: Not reported
Owner/Operator Fax: Not reported
Owner/Operator Email: Not reported

Owner/Operator Indicator: Owner
Owner/Operator Name: FOREST VIEW LDFL LLC
Legal Status: Private
Date Became Current: 20030228
Date Ended Current: Not reported
Owner/Operator Address: 4800 KAW DR
Owner/Operator City,State,Zip: KANSAS CITY, KS 66102
Owner/Operator Telephone: 913-287-2711
Owner/Operator Telephone Ext: Not reported
Owner/Operator Fax: Not reported
Owner/Operator Email: Not reported

Owner/Operator Indicator: Owner
Owner/Operator Name: WASTE MANAGEMENT, INC.
Legal Status: Private
Date Became Current: Not reported
Date Ended Current: Not reported
Owner/Operator Address: Not reported
Owner/Operator City,State,Zip: Not reported
Owner/Operator Telephone: Not reported
Owner/Operator Telephone Ext: Not reported
Owner/Operator Fax: Not reported
Owner/Operator Email: Not reported

Owner/Operator Indicator: Owner
Owner/Operator Name: FOREST VIEW LDFL LLC
Legal Status: Private
Date Became Current: 20030228
Date Ended Current: Not reported
Owner/Operator Address: 4800 KAW DR
Owner/Operator City,State,Zip: KANSAS CITY, KS 66102
Owner/Operator Telephone: 913-287-2711
Owner/Operator Telephone Ext: Not reported
Owner/Operator Fax: Not reported
Owner/Operator Email: Not reported

Map ID
Direction
Distance
Elevation

MAP FINDINGS

Site

Database(s)

EDR ID Number
EPA ID Number

FOREST VIEW LANDFILL, LLC (Continued)

1000222420

Owner/Operator Indicator: Operator
Owner/Operator Name: FOREST VIEW LDFL LLC
Legal Status: Private
Date Became Current: 20030228
Date Ended Current: Not reported
Owner/Operator Address: Not reported
Owner/Operator City,State,Zip: Not reported
Owner/Operator Telephone: Not reported
Owner/Operator Telephone Ext: Not reported
Owner/Operator Fax: Not reported
Owner/Operator Email: Not reported

Historic Generators:

Receive Date: 19870330
Handler Name: FOREST VIEW LDFL
Federal Waste Generator Description: Small Quantity Generator
State District Owner: Ks
Large Quantity Handler of Universal Waste: No
Recognized Trader Importer: No
Recognized Trader Exporter: No
Spent Lead Acid Battery Importer: No
Spent Lead Acid Battery Exporter: No
Current Record: No
Non Storage Recycler Activity: Not reported
Electronic Manifest Broker: Not reported

Receive Date: 20030228
Handler Name: FOREST VIEW LDFL LLC
Federal Waste Generator Description: Conditionally Exempt Small Quantity Generator
State District Owner: Ks
Large Quantity Handler of Universal Waste: No
Recognized Trader Importer: No
Recognized Trader Exporter: No
Spent Lead Acid Battery Importer: No
Spent Lead Acid Battery Exporter: No
Current Record: No
Non Storage Recycler Activity: Not reported
Electronic Manifest Broker: Not reported

Receive Date: 20040803
Handler Name: FOREST VIEW LDFL LLC
Federal Waste Generator Description: Conditionally Exempt Small Quantity Generator
State District Owner: Ks
Large Quantity Handler of Universal Waste: No
Recognized Trader Importer: No
Recognized Trader Exporter: No
Spent Lead Acid Battery Importer: No
Spent Lead Acid Battery Exporter: No
Current Record: Yes
Non Storage Recycler Activity: Not reported
Electronic Manifest Broker: Not reported

List of NAICS Codes and Descriptions:

NAICS Code: 562212
NAICS Description: SOLID WASTE LANDFILL

Map ID
Direction
Distance
Elevation

MAP FINDINGS

Site

Database(s)

EDR ID Number
EPA ID Number

FOREST VIEW LANDFILL, LLC (Continued)

1000222420

Facility Has Received Notices of Violations:
Violations: No Violations Found

Evaluation Action Summary:
Evaluations: No Evaluations Found

SWF/LF:

Name: FOREST VIEW LANDFILL, LLC
Address: 4800 KAW DRIVE
City,State,Zip: KANSAS CITY, KS
Facility Status: Closed: post-closure care w/FA
Permit Number: 817
Owner Type: Private
Owner Name: Forest View Landfill, LLC/Republic Services, Inc.
Facility Phone: 573-363-6114
Permit Type: Municipal Solid Waste
Directions: I-70 to exit 417, south on 57th St, east on Kaw Dr
Class: S-solid waste
LatLong Meth: Garmin 3+
Contact Title: Environmental Manager
Contact: Craig Abbott
Email: cabbott@republicservices.com
Mail Address: 5605 Moreau River Access Rd.
Mail City: Jefferson City
Mail State: MO
Mail Zip: 65101
Longitude: -94.68796977
Latitude: 39.1072998

ICIS:

Enforcement Action ID: KS000A0000202090000300006
FRS ID: 110041014648
Action Name: FOREST VIEW LANDFILL, LLC 202090000300006
Facility Name: FOREST VIEW LANDFILL, LLC
Facility Address: 4800 KAW DRIVE
KANSAS CITY, KS 66102
Enforcement Action Type: Notice of Violation
Facility County: WYANDOTTE
Program System Acronym: AIR
Enforcement Action Forum Desc: Administrative - Informal
EA Type Code: NOV
Facility SIC Code: 4953
Federal Facility ID: Not reported
Latitude in Decimal Degrees: 39.103711
Longitude in Decimal Degrees: -94.688394
Permit Type Desc: Not reported
Program System Acronym: KS0000002020900003
Facility NAICS Code: 562212
Tribal Land Code: Not reported

Enforcement Action ID: 07-2000-A023
FRS ID: 110041014648
Action Name: FOREST VIEW LANDFILL, LLC 202090000390002
Facility Name: FOREST VIEW LANDFILL, LLC

Map ID
Direction
Distance
Elevation

MAP FINDINGS

Site

Database(s)

EDR ID Number
EPA ID Number

FOREST VIEW LANDFILL, LLC (Continued)

1000222420

Facility Address: 4800 KAW DRIVE
KANSAS CITY, KS 66102

Enforcement Action Type: CAA 113A Admin Compliance Order (Non-Penalty)
Facility County: WYANDOTTE
Program System Acronym: AIR
Enforcement Action Forum Desc: Administrative - Formal
EA Type Code: 113A
Facility SIC Code: 4953
Federal Facility ID: Not reported
Latitude in Decimal Degrees: 39.103711
Longitude in Decimal Degrees: -94.688394
Permit Type Desc: Not reported
Program System Acronym: KS0000002020900003
Facility NAICS Code: 562212
Tribal Land Code: Not reported

Enforcement Action ID: 07-2000-0156
FRS ID: 110041014648
Action Name: WASTE MANAGEMENT OF KANSAS, INC., KANSAS CITY, KANSAS
Facility Name: FOREST VIEW RECYCLING & DISPOSAL
Facility Address: 4800 KAW DRIVE
KANSAS CITY, KS 66102

Enforcement Action Type: CAA 113A Admin Compliance Order (Non-Penalty)
Facility County: WYANDOTTE
Program System Acronym: ICIS
Enforcement Action Forum Desc: Administrative - Formal
EA Type Code: 113A
Facility SIC Code: Not reported
Federal Facility ID: Not reported
Latitude in Decimal Degrees: 39.104083
Longitude in Decimal Degrees: -94.688054
Permit Type Desc: Not reported
Program System Acronym: 21672
Facility NAICS Code: Not reported
Tribal Land Code: Not reported

Enforcement Action ID: 07-000F000202090000390001
FRS ID: 110041014648
Action Name: FOREST VIEW LANDFILL, LLC 202090000390001
Facility Name: FOREST VIEW LANDFILL, LLC
Facility Address: 4800 KAW DRIVE
KANSAS CITY, KS 66102

Enforcement Action Type: Notice of Violation
Facility County: WYANDOTTE
Program System Acronym: AIR
Enforcement Action Forum Desc: Administrative - Informal
EA Type Code: NOV
Facility SIC Code: 4953
Federal Facility ID: Not reported
Latitude in Decimal Degrees: 39.103711
Longitude in Decimal Degrees: -94.688394
Permit Type Desc: Not reported
Program System Acronym: KS0000002020900003
Facility NAICS Code: 562212
Tribal Land Code: Not reported

Map ID
Direction
Distance
Elevation

MAP FINDINGS

Site

Database(s)

EDR ID Number
EPA ID Number

FOREST VIEW LANDFILL, LLC (Continued)

1000222420

Facility Name: FOREST VIEW LANDFILL, LLC
Address: 4800 KAW DRIVE
Tribal Indicator: N
Fed Facility: No
NAIC Code: Not reported
SIC Code: Not reported

Facility Name: FOREST VIEW LANDFILL, LLC
Address: 4800 KAW DRIVE
Tribal Indicator: N
Fed Facility: No
NAIC Code: Not reported
SIC Code: Not reported

Facility Name: FOREST VIEW LANDFILL, LLC
Address: 4800 KAW DRIVE
Tribal Indicator: N
Fed Facility: No
NAIC Code: Not reported
SIC Code: Not reported

Facility Name: FOREST VIEW LANDFILL, LLC
Address: 4800 KAW DRIVE
Tribal Indicator: N
Fed Facility: No
NAIC Code: Not reported
SIC Code: Not reported

Facility Name: FOREST VIEW LANDFILL, LLC
Address: 4800 KAW DRIVE
Tribal Indicator: N
Fed Facility: No
NAIC Code: Not reported
SIC Code: Not reported

Facility Name: FOREST VIEW LANDFILL, LLC
Address: 4800 KAW DRIVE
Tribal Indicator: N
Fed Facility: No
NAIC Code: Not reported
SIC Code: Not reported

Facility Name: FOREST VIEW LANDFILL, LLC
Address: 4800 KAW DRIVE
Tribal Indicator: N
Fed Facility: No
NAIC Code: Not reported
SIC Code: Not reported

US AIRS (AFS):
Region Code: 07
County Code: KS209
Programmatic ID: AIR KS0000002020900003
Facility Registry ID: 110041014648
D and B Number: Not reported
Facility Site Name: FOREST VIEW LANDFILL, LLC
Primary SIC Code: 4953

Map ID
Direction
Distance
Elevation

MAP FINDINGS

Site

Database(s)

EDR ID Number
EPA ID Number

FOREST VIEW LANDFILL, LLC (Continued)

1000222420

NAICS Code: 562212
Default Air Classification Code: MAJ
Facility Type of Ownership Code: POF
Air CMS Category Code: TVM
HPV Status: Not reported

US AIRS (AFS):
Region Code: 07
Programmatic ID: AIR KS000000202090003
Facility Registry ID: 110041014648
Air Operating Status Code: OPR
Default Air Classification Code: MAJ

Air Program: Title V Permits
Activity Date: 2016-02-12 00:00:00
Activity Status Date: 2016-02-15 13:17:05
Activity Group: Compliance Monitoring
Activity Type: Inspection/Evaluation
Activity Status: Active

Air Program: Title V Permits
Activity Date: 2016-01-29 00:00:00
Activity Status Date: 2016-02-03 16:22:45
Activity Group: Compliance Monitoring
Activity Type: Inspection/Evaluation
Activity Status: Active

Air Program: Title V Permits
Activity Date: 2015-07-30 00:00:00
Activity Status Date: 2015-10-15 12:02:56
Activity Group: Compliance Monitoring
Activity Type: Inspection/Evaluation
Activity Status: Active

Air Program: Title V Permits
Activity Date: 2015-02-10 00:00:00
Activity Status Date: 2015-02-10 17:12:18
Activity Group: Compliance Monitoring
Activity Type: Inspection/Evaluation
Activity Status: Active

Air Program: State Implementation Plan for National Primary and Secondary Ambient Air Quality Standards
Activity Date: 2014-12-22 00:00:00
Activity Status Date: 2015-04-09 14:33:30
Activity Group: Compliance Monitoring
Activity Type: Inspection/Evaluation
Activity Status: Active

Air Program: New Source Performance Standards
Activity Date: 2014-12-22 00:00:00
Activity Status Date: 2015-04-09 14:33:30
Activity Group: Compliance Monitoring
Activity Type: Inspection/Evaluation
Activity Status: Active

Air Program: MACT Standards (40 CFR Part 63)
Activity Date: 2014-12-22 00:00:00
Activity Status Date: 2015-04-09 14:33:30

Map ID
Direction
Distance
Elevation

MAP FINDINGS

Site

Database(s)

EDR ID Number
EPA ID Number

FOREST VIEW LANDFILL, LLC (Continued)

1000222420

Activity Group: Compliance Monitoring
Activity Type: Inspection/Evaluation
Activity Status: Active

Air Program: Title V Permits
Activity Date: 2014-12-22 00:00:00
Activity Status Date: 2015-04-09 14:33:30
Activity Group: Compliance Monitoring
Activity Type: Inspection/Evaluation
Activity Status: Active

Air Program: Title V Permits
Activity Date: 2014-01-22 00:00:00
Activity Status Date: Not reported
Activity Group: Compliance Monitoring
Activity Type: Inspection/Evaluation
Activity Status: Not reported

Air Program: Title V Permits
Activity Date: 2014-01-21 00:00:00
Activity Status Date: Not reported
Activity Group: Compliance Monitoring
Activity Type: Inspection/Evaluation
Activity Status: Not reported

Air Program: Title V Permits
Activity Date: 2013-12-16 00:00:00
Activity Status Date: Not reported
Activity Group: Compliance Monitoring
Activity Type: Inspection/Evaluation
Activity Status: Not reported

Air Program: New Source Performance Standards
Activity Date: 2013-12-16 00:00:00
Activity Status Date: Not reported
Activity Group: Compliance Monitoring
Activity Type: Inspection/Evaluation
Activity Status: Not reported

Air Program: MACT Standards (40 CFR Part 63)
Activity Date: 2013-12-16 00:00:00
Activity Status Date: Not reported
Activity Group: Compliance Monitoring
Activity Type: Inspection/Evaluation
Activity Status: Not reported

Air Program: State Implementation Plan for National Primary and Secondary Ambient Air Quality Standards
Activity Date: 2013-12-16 00:00:00
Activity Status Date: Not reported
Activity Group: Compliance Monitoring
Activity Type: Inspection/Evaluation
Activity Status: Not reported

Air Program: Title V Permits
Activity Date: 2013-01-30 00:00:00
Activity Status Date: Not reported
Activity Group: Compliance Monitoring

Map ID
Direction
Distance
Elevation

MAP FINDINGS

Site

Database(s)

EDR ID Number
EPA ID Number

FOREST VIEW LANDFILL, LLC (Continued)

1000222420

Activity Type: Inspection/Evaluation
Activity Status: Not reported

Air Program: Title V Permits
Activity Date: 2013-01-29 00:00:00
Activity Status Date: Not reported
Activity Group: Compliance Monitoring
Activity Type: Inspection/Evaluation
Activity Status: Not reported

Air Program: Title V Permits
Activity Date: 2012-12-18 00:00:00
Activity Status Date: Not reported
Activity Group: Compliance Monitoring
Activity Type: Inspection/Evaluation
Activity Status: Not reported

Air Program: State Implementation Plan for National Primary and Secondary Ambient Air Quality Standards
Activity Date: 2012-12-18 00:00:00
Activity Status Date: Not reported
Activity Group: Compliance Monitoring
Activity Type: Inspection/Evaluation
Activity Status: Not reported

Air Program: New Source Performance Standards
Activity Date: 2012-12-18 00:00:00
Activity Status Date: Not reported
Activity Group: Compliance Monitoring
Activity Type: Inspection/Evaluation
Activity Status: Not reported

Air Program: MACT Standards (40 CFR Part 63)
Activity Date: 2012-12-18 00:00:00
Activity Status Date: Not reported
Activity Group: Compliance Monitoring
Activity Type: Inspection/Evaluation
Activity Status: Not reported

Air Program: Title V Permits
Activity Date: 2012-01-29 00:00:00
Activity Status Date: Not reported
Activity Group: Compliance Monitoring
Activity Type: Inspection/Evaluation
Activity Status: Not reported

Air Program: Title V Permits
Activity Date: 2012-01-27 00:00:00
Activity Status Date: Not reported
Activity Group: Compliance Monitoring
Activity Type: Inspection/Evaluation
Activity Status: Not reported

Air Program: New Source Performance Standards
Activity Date: 2011-10-11 00:00:00
Activity Status Date: Not reported
Activity Group: Compliance Monitoring
Activity Type: Inspection/Evaluation

Map ID
Direction
Distance
Elevation

MAP FINDINGS

Site

Database(s)

EDR ID Number
EPA ID Number

FOREST VIEW LANDFILL, LLC (Continued)

1000222420

Activity Status: Not reported

Air Program: Title V Permits
Activity Date: 2011-10-11 00:00:00
Activity Status Date: Not reported
Activity Group: Compliance Monitoring
Activity Type: Inspection/Evaluation
Activity Status: Not reported

Air Program: State Implementation Plan for National Primary and Secondary Ambient Air Quality Standards
Activity Date: 2011-10-11 00:00:00
Activity Status Date: Not reported
Activity Group: Compliance Monitoring
Activity Type: Inspection/Evaluation
Activity Status: Not reported

Air Program: MACT Standards (40 CFR Part 63)
Activity Date: 2011-10-11 00:00:00
Activity Status Date: Not reported
Activity Group: Compliance Monitoring
Activity Type: Inspection/Evaluation
Activity Status: Not reported

Air Program: Title V Permits
Activity Date: 2011-02-14 00:00:00
Activity Status Date: Not reported
Activity Group: Compliance Monitoring
Activity Type: Inspection/Evaluation
Activity Status: Not reported

Air Program: Title V Permits
Activity Date: 2011-01-28 00:00:00
Activity Status Date: Not reported
Activity Group: Compliance Monitoring
Activity Type: Inspection/Evaluation
Activity Status: Not reported

Air Program: Title V Permits
Activity Date: 2010-12-21 00:00:00
Activity Status Date: Not reported
Activity Group: Compliance Monitoring
Activity Type: Inspection/Evaluation
Activity Status: Not reported

Air Program: State Implementation Plan for National Primary and Secondary Ambient Air Quality Standards
Activity Date: 2010-12-21 00:00:00
Activity Status Date: Not reported
Activity Group: Compliance Monitoring
Activity Type: Inspection/Evaluation
Activity Status: Not reported

Air Program: New Source Performance Standards
Activity Date: 2010-12-21 00:00:00
Activity Status Date: Not reported
Activity Group: Compliance Monitoring
Activity Type: Inspection/Evaluation
Activity Status: Not reported

Map ID
Direction
Distance
Elevation

MAP FINDINGS

Site

Database(s)

EDR ID Number
EPA ID Number

FOREST VIEW LANDFILL, LLC (Continued)

1000222420

Air Program: MACT Standards (40 CFR Part 63)
Activity Date: 2010-12-21 00:00:00
Activity Status Date: Not reported
Activity Group: Compliance Monitoring
Activity Type: Inspection/Evaluation
Activity Status: Not reported

Air Program: Title V Permits
Activity Date: 2010-06-30 00:00:00
Activity Status Date: Not reported
Activity Group: Compliance Monitoring
Activity Type: Inspection/Evaluation
Activity Status: Not reported

Air Program: State Implementation Plan for National Primary and Secondary Ambient Air Quality Standards
Activity Date: 2010-06-30 00:00:00
Activity Status Date: Not reported
Activity Group: Compliance Monitoring
Activity Type: Inspection/Evaluation
Activity Status: Not reported

Air Program: MACT Standards (40 CFR Part 63)
Activity Date: 2010-06-30 00:00:00
Activity Status Date: Not reported
Activity Group: Compliance Monitoring
Activity Type: Inspection/Evaluation
Activity Status: Not reported

Air Program: New Source Performance Standards
Activity Date: 2010-06-30 00:00:00
Activity Status Date: Not reported
Activity Group: Compliance Monitoring
Activity Type: Inspection/Evaluation
Activity Status: Not reported

Air Program: MACT Standards (40 CFR Part 63)
Activity Date: 2009-09-17 00:00:00
Activity Status Date: Not reported
Activity Group: Compliance Monitoring
Activity Type: Inspection/Evaluation
Activity Status: Not reported

Air Program: State Implementation Plan for National Primary and Secondary Ambient Air Quality Standards
Activity Date: 2009-09-17 00:00:00
Activity Status Date: Not reported
Activity Group: Compliance Monitoring
Activity Type: Inspection/Evaluation
Activity Status: Not reported

Air Program: Title V Permits
Activity Date: 2009-09-17 00:00:00
Activity Status Date: Not reported
Activity Group: Compliance Monitoring
Activity Type: Inspection/Evaluation
Activity Status: Not reported

Air Program: New Source Performance Standards

Map ID
Direction
Distance
Elevation

MAP FINDINGS

Site

Database(s)

EDR ID Number
EPA ID Number

FOREST VIEW LANDFILL, LLC (Continued)

1000222420

Activity Date: 2009-09-17 00:00:00
Activity Status Date: Not reported
Activity Group: Compliance Monitoring
Activity Type: Inspection/Evaluation
Activity Status: Not reported

Air Program: Title V Permits
Activity Date: 2009-02-03 00:00:00
Activity Status Date: Not reported
Activity Group: Compliance Monitoring
Activity Type: Inspection/Evaluation
Activity Status: Not reported

Air Program: Title V Permits
Activity Date: 2009-01-23 00:00:00
Activity Status Date: Not reported
Activity Group: Compliance Monitoring
Activity Type: Inspection/Evaluation
Activity Status: Not reported

Air Program: New Source Performance Standards
Activity Date: 2008-09-09 00:00:00
Activity Status Date: Not reported
Activity Group: Compliance Monitoring
Activity Type: Inspection/Evaluation
Activity Status: Not reported

Air Program: State Implementation Plan for National Primary and Secondary Ambient Air Quality Standards
Activity Date: 2008-09-09 00:00:00
Activity Status Date: Not reported
Activity Group: Compliance Monitoring
Activity Type: Inspection/Evaluation
Activity Status: Not reported

Air Program: MACT Standards (40 CFR Part 63)
Activity Date: 2008-09-09 00:00:00
Activity Status Date: Not reported
Activity Group: Compliance Monitoring
Activity Type: Inspection/Evaluation
Activity Status: Not reported

Air Program: Title V Permits
Activity Date: 2008-09-09 00:00:00
Activity Status Date: Not reported
Activity Group: Compliance Monitoring
Activity Type: Inspection/Evaluation
Activity Status: Not reported

Air Program: Title V Permits
Activity Date: 2008-01-30 00:00:00
Activity Status Date: Not reported
Activity Group: Compliance Monitoring
Activity Type: Inspection/Evaluation
Activity Status: Not reported

Air Program: State Implementation Plan for National Primary and Secondary Ambient Air Quality Standards
Activity Date: 2007-08-29 00:00:00

Map ID
Direction
Distance
Elevation

MAP FINDINGS

Site

Database(s)

EDR ID Number
EPA ID Number

FOREST VIEW LANDFILL, LLC (Continued)

1000222420

Activity Status Date: Not reported
Activity Group: Compliance Monitoring
Activity Type: Inspection/Evaluation
Activity Status: Not reported

Air Program: Title V Permits
Activity Date: 2007-08-29 00:00:00
Activity Status Date: Not reported
Activity Group: Compliance Monitoring
Activity Type: Inspection/Evaluation
Activity Status: Not reported

Air Program: Title V Permits
Activity Date: 2007-03-08 00:00:00
Activity Status Date: Not reported
Activity Group: Compliance Monitoring
Activity Type: Inspection/Evaluation
Activity Status: Not reported

Air Program: MACT Standards (40 CFR Part 63)
Activity Date: 2007-03-08 00:00:00
Activity Status Date: Not reported
Activity Group: Compliance Monitoring
Activity Type: Inspection/Evaluation
Activity Status: Not reported

Air Program: New Source Performance Standards
Activity Date: 2007-03-08 00:00:00
Activity Status Date: Not reported
Activity Group: Compliance Monitoring
Activity Type: Inspection/Evaluation
Activity Status: Not reported

Air Program: State Implementation Plan for National Primary and Secondary Ambient Air Quality Standards
Activity Date: 2007-03-08 00:00:00
Activity Status Date: Not reported
Activity Group: Compliance Monitoring
Activity Type: Inspection/Evaluation
Activity Status: Not reported

Air Program: Title V Permits
Activity Date: 2007-01-30 00:00:00
Activity Status Date: Not reported
Activity Group: Compliance Monitoring
Activity Type: Inspection/Evaluation
Activity Status: Not reported

Air Program: Title V Permits
Activity Date: 2007-01-29 00:00:00
Activity Status Date: Not reported
Activity Group: Compliance Monitoring
Activity Type: Inspection/Evaluation
Activity Status: Not reported

Air Program: New Source Performance Standards
Activity Date: 2006-09-25 00:00:00
Activity Status Date: Not reported

Map ID
Direction
Distance
Elevation

MAP FINDINGS

Site

Database(s)

EDR ID Number
EPA ID Number

FOREST VIEW LANDFILL, LLC (Continued)

1000222420

Activity Group: Compliance Monitoring
Activity Type: Inspection/Evaluation
Activity Status: Not reported

Air Program: State Implementation Plan for National Primary and Secondary Ambient Air Quality Standards
Activity Date: 2006-09-25 00:00:00
Activity Status Date: Not reported
Activity Group: Compliance Monitoring
Activity Type: Inspection/Evaluation
Activity Status: Not reported

Air Program: Title V Permits
Activity Date: 2006-09-25 00:00:00
Activity Status Date: Not reported
Activity Group: Compliance Monitoring
Activity Type: Inspection/Evaluation
Activity Status: Not reported

Air Program: New Source Performance Standards
Activity Date: 2006-03-23 00:00:00
Activity Status Date: Not reported
Activity Group: Compliance Monitoring
Activity Type: Inspection/Evaluation
Activity Status: Not reported

Air Program: State Implementation Plan for National Primary and Secondary Ambient Air Quality Standards
Activity Date: 2006-03-23 00:00:00
Activity Status Date: Not reported
Activity Group: Compliance Monitoring
Activity Type: Inspection/Evaluation
Activity Status: Not reported

Air Program: Title V Permits
Activity Date: 2006-03-23 00:00:00
Activity Status Date: Not reported
Activity Group: Compliance Monitoring
Activity Type: Inspection/Evaluation
Activity Status: Not reported

Air Program: Title V Permits
Activity Date: 2006-01-30 00:00:00
Activity Status Date: Not reported
Activity Group: Compliance Monitoring
Activity Type: Inspection/Evaluation
Activity Status: Not reported

Air Program: MACT Standards (40 CFR Part 63)
Activity Date: 2004-12-01 00:00:00
Activity Status Date: Not reported
Activity Group: Compliance Monitoring
Activity Type: Inspection/Evaluation
Activity Status: Not reported

Air Program: New Source Performance Standards
Activity Date: 2004-12-01 00:00:00
Activity Status Date: Not reported
Activity Group: Compliance Monitoring

Map ID
Direction
Distance
Elevation

MAP FINDINGS

Site

Database(s)

EDR ID Number
EPA ID Number

FOREST VIEW LANDFILL, LLC (Continued)

1000222420

Activity Type:	Inspection/Evaluation
Activity Status:	Not reported
Air Program:	State Implementation Plan for National Primary and Secondary Ambient Air Quality Standards
Activity Date:	2004-12-01 00:00:00
Activity Status Date:	Not reported
Activity Group:	Compliance Monitoring
Activity Type:	Inspection/Evaluation
Activity Status:	Not reported
Air Program:	Title V Permits
Activity Date:	2004-12-01 00:00:00
Activity Status Date:	Not reported
Activity Group:	Compliance Monitoring
Activity Type:	Inspection/Evaluation
Activity Status:	Not reported
Air Program:	MACT Standards (40 CFR Part 63)
Activity Date:	2004-09-24 00:00:00
Activity Status Date:	Not reported
Activity Group:	Compliance Monitoring
Activity Type:	Inspection/Evaluation
Activity Status:	Not reported
Air Program:	New Source Performance Standards
Activity Date:	2004-09-24 00:00:00
Activity Status Date:	Not reported
Activity Group:	Compliance Monitoring
Activity Type:	Inspection/Evaluation
Activity Status:	Not reported
Air Program:	State Implementation Plan for National Primary and Secondary Ambient Air Quality Standards
Activity Date:	2004-09-24 00:00:00
Activity Status Date:	Not reported
Activity Group:	Compliance Monitoring
Activity Type:	Inspection/Evaluation
Activity Status:	Not reported
Air Program:	Title V Permits
Activity Date:	2004-09-24 00:00:00
Activity Status Date:	Not reported
Activity Group:	Compliance Monitoring
Activity Type:	Inspection/Evaluation
Activity Status:	Not reported
Air Program:	New Source Performance Standards
Activity Date:	2004-06-09 00:00:00
Activity Status Date:	Not reported
Activity Group:	Compliance Monitoring
Activity Type:	Inspection/Evaluation
Activity Status:	Not reported
Air Program:	New Source Performance Standards
Activity Date:	2003-06-27 00:00:00
Activity Status Date:	Not reported
Activity Group:	Compliance Monitoring
Activity Type:	Inspection/Evaluation

Map ID
Direction
Distance
Elevation

MAP FINDINGS

Site

Database(s)

EDR ID Number
EPA ID Number

FOREST VIEW LANDFILL, LLC (Continued)

1000222420

Activity Status: Not reported

Air Program: Title V Permits
Activity Date: 2003-06-27 00:00:00
Activity Status Date: Not reported
Activity Group: Compliance Monitoring
Activity Type: Inspection/Evaluation
Activity Status: Not reported

Air Program: New Source Performance Standards
Activity Date: 2002-09-18 00:00:00
Activity Status Date: Not reported
Activity Group: Compliance Monitoring
Activity Type: Inspection/Evaluation
Activity Status: Not reported

Air Program: Title V Permits
Activity Date: 2002-09-18 00:00:00
Activity Status Date: Not reported
Activity Group: Compliance Monitoring
Activity Type: Inspection/Evaluation
Activity Status: Not reported

Air Program: New Source Performance Standards
Activity Date: 2002-04-30 00:00:00
Activity Status Date: Not reported
Activity Group: Compliance Monitoring
Activity Type: Inspection/Evaluation
Activity Status: Not reported

Air Program: New Source Performance Standards
Activity Date: 2002-01-10 00:00:00
Activity Status Date: 2002-01-10 00:00:00
Activity Group: Enforcement Action
Activity Type: Administrative - Informal
Activity Status: Achieved

Air Program: New Source Performance Standards
Activity Date: 2001-09-28 00:00:00
Activity Status Date: Not reported
Activity Group: Compliance Monitoring
Activity Type: Inspection/Evaluation
Activity Status: Not reported

Air Program: State Implementation Plan for National Primary and Secondary Ambient Air Quality Standards
Activity Date: 2001-09-28 00:00:00
Activity Status Date: Not reported
Activity Group: Compliance Monitoring
Activity Type: Inspection/Evaluation
Activity Status: Not reported

Air Program: State Implementation Plan for National Primary and Secondary Ambient Air Quality Standards
Activity Date: 2000-03-28 00:00:00
Activity Status Date: 2000-03-28 00:00:00
Activity Group: Enforcement Action
Activity Type: Administrative - Formal
Activity Status: Final Order Issued

Map ID
Direction
Distance
Elevation

MAP FINDINGS

Site

Database(s)

EDR ID Number
EPA ID Number

FOREST VIEW LANDFILL, LLC (Continued)

1000222420

Air Program: State Implementation Plan for National Primary and Secondary Ambient Air Quality Standards
Activity Date: 2000-02-22 00:00:00
Activity Status Date: 2000-02-22 00:00:00
Activity Group: Enforcement Action
Activity Type: Administrative - Informal
Activity Status: Achieved

Air Program: New Source Performance Standards
Activity Date: 2000-01-11 00:00:00
Activity Status Date: Not reported
Activity Group: Compliance Monitoring
Activity Type: Inspection/Evaluation
Activity Status: Not reported

Air Program: State Implementation Plan for National Primary and Secondary Ambient Air Quality Standards
Activity Date: 2000-01-11 00:00:00
Activity Status Date: Not reported
Activity Group: Compliance Monitoring
Activity Type: Inspection/Evaluation
Activity Status: Not reported

Air Program: New Source Performance Standards
Activity Date: 1999-12-01 00:00:00
Activity Status Date: Not reported
Activity Group: Compliance Monitoring
Activity Type: Inspection/Evaluation
Activity Status: Not reported

Air Program: State Implementation Plan for National Primary and Secondary Ambient Air Quality Standards
Activity Date: 1999-12-01 00:00:00
Activity Status Date: Not reported
Activity Group: Compliance Monitoring
Activity Type: Inspection/Evaluation
Activity Status: Not reported

Air Program: State Implementation Plan for National Primary and Secondary Ambient Air Quality Standards
Activity Date: 1999-05-19 00:00:00
Activity Status Date: Not reported
Activity Group: Compliance Monitoring
Activity Type: Inspection/Evaluation
Activity Status: Not reported

Air Program: New Source Performance Standards
Activity Date: 1999-05-19 00:00:00
Activity Status Date: Not reported
Activity Group: Compliance Monitoring
Activity Type: Inspection/Evaluation
Activity Status: Not reported

US AIRS MINOR:

Envid: 1000222420
Region Code: 07
Programmatic ID: AIR KS00000020209C0027
Facility Registry ID: 110041014648
D and B Number: Not reported
Primary SIC Code: 4953

Map ID
Direction
Distance
Elevation

MAP FINDINGS

Site

Database(s)

EDR ID Number
EPA ID Number

FOREST VIEW LANDFILL, LLC (Continued)

1000222420

NAICS Code: 999999
Default Air Classification Code: MIN
Facility Type of Ownership Code: POF
Air CMS Category Code: Not reported
HPV Status: Not reported

US AIRS MINOR:

Region Code: 07
Programmatic ID: AIR KS00000020209C0027
Facility Registry ID: 110041014648
Air Operating Status Code: OPR
Default Air Classification Code: MIN
Air Program: Stratospheric Ozone Protection
Activity Date: 1999-09-01 00:00:00
Activity Status Date: Not reported
Activity Group: Compliance Monitoring
Activity Type: Information Request
Activity Status: Not reported

AIRS:

Name: FOREST VIEW LANDFILL, LLC
Address: 4800 KAW DRIVE
City,State,Zip: KANSAS CITY, KS 66102
Facility ID: 2090003
Class Code: B
NAICS Code: 562212
MA Label: 3
Prog Status: O
Inventory Year: 1997
SIC Code: 4953
Type Code: Class I expired
Description: NO COMMENT
Permit Number: 335
Facility Status: Void
Disuse Date: 03/03/2005
DRCVD Date: 02/28/1997
Type: Operation Permit
Latitude: Not reported
Longitude: Not reported
Site Type: Not reported
Category: Not reported

AIRS:

Facility ID: 2090003
Facility ID 2: Not reported
Class Code: Not reported
Latitude: 390623
Longitude: 944117
NAICS Code: Not reported
NAICS: Not reported
SIC Code: 4953
Year: 2010
NOX: 7.87859998
NH3: Not reported
PM10: 3.34840500
PM25: Not reported
PMCON: Not reported

Map ID
Direction
Distance
Elevation

MAP FINDINGS

Site

Database(s)

EDR ID Number
EPA ID Number

FOREST VIEW LANDFILL, LLC (Continued)

1000222420

SOX: 3.072654
SO2: Not reported
CO: 147.723800
VOC: 2.83138698
HAPS: 3.345202
UTM Zone: 15
UTM North: 4329.756999999996
UTM East: 354.02300000000002

Facility ID: 2090003
Facility ID 2: 20-209-0003
Class Code: A
Latitude: 39.108653
Longitude: -94.694973
NAICS Code: Not reported
NAICS: Not reported
SIC Code: 4953
Year: 2014
NOX: 6.7
NH3: Not reported
PM10: 2.8
PM25: 2.8
PMCON: Not reported
SOX: Not reported
SO2: 2.6
CO: 125.6
VOC: 2.6
HAPS: 3.0
UTM Zone: 15
UTM North: 4330201.621
UTM East: 353449.639

Facility ID: 2090003
Facility ID 2: Not reported
Class Code: Not reported
Latitude: 390623
Longitude: 944117
NAICS Code: 562212
NAICS: Not reported
SIC Code: 4953
Year: 2009
NOX: 7.95720000
NH3: Not reported
PM10: 0
PM25: Not reported
PMCON: Not reported
SOX: 3.10330800
SO2: Not reported
CO: 149.197498
VOC: 1.556953
HAPS: 0
UTM Zone: 0
UTM North: 0
UTM East: 0

Facility ID: 2090003
Facility ID 2: Not reported

Map ID
Direction
Distance
Elevation

MAP FINDINGS

Site

Database(s)

EDR ID Number
EPA ID Number

FOREST VIEW LANDFILL, LLC (Continued)

1000222420

Class Code: Not reported
Latitude: 390623
Longitude: 944117
NAICS Code: 562212
NAICS: Not reported
SIC Code: 4953
Year: 2008
NOX: 8.78979999
NH3: Not reported
PM10: 3.735665
PM25: Not reported
PMCON: Not reported
SOX: 3.07643000
SO2: Not reported
CO: 164.808798
VOC: 1.719922
HAPS: 0
UTM Zone: 0
UTM North: 0
UTM East: 0

Facility ID: 2090003
Facility ID 2: Not reported
Class Code: Not reported
Latitude: 39.11
Longitude: -94.69
NAICS Code: Not reported
NAICS: Not reported
SIC Code: Not reported
Year: 2013
NOX: 7.13
NH3: Not reported
PM10: 3.03
PM25: Not reported
PMCON: Not reported
SOX: 2.78
SO2: Not reported
CO: 133.73
VOC: 2.56
HAPS: Not reported
UTM Zone: 15.00
UTM North: 4330201.62
UTM East: 353449.64

Facility ID: 2090003
Facility ID 2: Not reported
Class Code: Not reported
Latitude: 39.104744000000004
Longitude: -94.688248999999999
NAICS Code: Not reported
NAICS: Not reported
SIC Code: 4953
Year: 2011
NOX: 7.56960000
NH3: Not reported
PM10: 3.21708000
PM25: Not reported

Map ID
Direction
Distance
Elevation

MAP FINDINGS

Site

Database(s)

EDR ID Number
EPA ID Number

FOREST VIEW LANDFILL, LLC (Continued)

1000222420

PMCON: Not reported
SOX: 2.95214400
SO2: Not reported
CO: 141.930000
VOC: 3.823601
HAPS: 4.50391899
UTM Zone: 15
UTM North: 4329757
UTM East: 354023

Facility ID: 2090003
Facility ID 2: Not reported
Class Code: Not reported
Latitude: 39.108652999999997
Longitude: -94.694973000000005
NAICS Code: Not reported
NAICS: Not reported
SIC Code: 4953
Year: 2012
NOX: 7.43879999
NH3: Not reported
PM10: 3.16149000
PM25: Not reported
PMCON: Not reported
SOX: 2.901132
SO2: Not reported
CO: 139.477499
VOC: 2.67109699
HAPS: 3.17712739
UTM Zone: 15
UTM North: 4330201.6210000003
UTM East: 353449.63899999997

Name: FOREST VIEW LANDFILL, LLC
Address: 4800 KAW DRIVE
City,State,Zip: KANSAS CITY, KS 66102
Facility ID: 2090003
Class Code: B
NAICS Code: 562212
MA Label: 3
Prog Status: O
Inventory Year: 1998
SIC Code: 4953
Type Code: Other
Description: LANDFILL FLARES
Permit Number: 1930
Facility Status: New
Disuse Date: 07/14/1998
DRCVD Date: 07/09/1998
Type: Construction Permit
Latitude: Not reported
Longitude: Not reported
Site Type: Not reported
Category: Not reported

AIRS:
Facility ID: 2090003

Map ID
Direction
Distance
Elevation

MAP FINDINGS

Site

Database(s)

EDR ID Number
EPA ID Number

FOREST VIEW LANDFILL, LLC (Continued)

1000222420

Facility ID 2: Not reported
Class Code: Not reported
Latitude: 390623
Longitude: 944117
NAICS Code: Not reported
NAICS: Not reported
SIC Code: 4953
Year: 2010
NOX: 7.87859998
NH3: Not reported
PM10: 3.34840500
PM25: Not reported
PMCON: Not reported
SOX: 3.072654
SO2: Not reported
CO: 147.723800
VOC: 2.83138698
HAPS: 3.345202
UTM Zone: 15
UTM North: 4329.7569999999996
UTM East: 354.02300000000002

Facility ID: 2090003
Facility ID 2: 20-209-0003
Class Code: A
Latitude: 39.108653
Longitude: -94.694973
NAICS Code: Not reported
NAICS: Not reported
SIC Code: 4953
Year: 2014
NOX: 6.7
NH3: Not reported
PM10: 2.8
PM25: 2.8
PMCON: Not reported
SOX: Not reported
SO2: 2.6
CO: 125.6
VOC: 2.6
HAPS: 3.0
UTM Zone: 15
UTM North: 4330201.621
UTM East: 353449.639

Facility ID: 2090003
Facility ID 2: Not reported
Class Code: Not reported
Latitude: 390623
Longitude: 944117
NAICS Code: 562212
NAICS: Not reported
SIC Code: 4953
Year: 2009
NOX: 7.95720000
NH3: Not reported
PM10: 0

Map ID
Direction
Distance
Elevation

MAP FINDINGS

Site

Database(s)

EDR ID Number
EPA ID Number

FOREST VIEW LANDFILL, LLC (Continued)

1000222420

PM25: Not reported
PMCON: Not reported
SOX: 3.10330800
SO2: Not reported
CO: 149.197498
VOC: 1.556953
HAPS: 0
UTM Zone: 0
UTM North: 0
UTM East: 0

Facility ID: 2090003
Facility ID 2: Not reported
Class Code: Not reported
Latitude: 390623
Longitude: 944117
NAICS Code: 562212
NAICS: Not reported
SIC Code: 4953
Year: 2008
NOX: 8.78979999
NH3: Not reported
PM10: 3.735665
PM25: Not reported
PMCON: Not reported
SOX: 3.07643000
SO2: Not reported
CO: 164.808798
VOC: 1.719922
HAPS: 0
UTM Zone: 0
UTM North: 0
UTM East: 0

Facility ID: 2090003
Facility ID 2: Not reported
Class Code: Not reported
Latitude: 39.11
Longitude: -94.69
NAICS Code: Not reported
NAICS: Not reported
SIC Code: Not reported
Year: 2013
NOX: 7.13
NH3: Not reported
PM10: 3.03
PM25: Not reported
PMCON: Not reported
SOX: 2.78
SO2: Not reported
CO: 133.73
VOC: 2.56
HAPS: Not reported
UTM Zone: 15.00
UTM North: 4330201.62
UTM East: 353449.64

Map ID
Direction
Distance
Elevation

MAP FINDINGS

Site

Database(s)

EDR ID Number
EPA ID Number

FOREST VIEW LANDFILL, LLC (Continued)

1000222420

Facility ID: 2090003
Facility ID 2: Not reported
Class Code: Not reported
Latitude: 39.104744000000004
Longitude: -94.688248999999999
NAICS Code: Not reported
NAICS: Not reported
SIC Code: 4953
Year: 2011
NOX: 7.56960000
NH3: Not reported
PM10: 3.21708000
PM25: Not reported
PMCON: Not reported
SOX: 2.95214400
SO2: Not reported
CO: 141.930000
VOC: 3.823601
HAPS: 4.50391899
UTM Zone: 15
UTM North: 4329757
UTM East: 354023

Facility ID: 2090003
Facility ID 2: Not reported
Class Code: Not reported
Latitude: 39.108652999999997
Longitude: -94.694973000000005
NAICS Code: Not reported
NAICS: Not reported
SIC Code: 4953
Year: 2012
NOX: 7.43879999
NH3: Not reported
PM10: 3.16149000
PM25: Not reported
PMCON: Not reported
SOX: 2.901132
SO2: Not reported
CO: 139.477499
VOC: 2.67109699
HAPS: 3.17712739
UTM Zone: 15
UTM North: 4330201.6210000003
UTM East: 353449.63899999997

Name: FOREST VIEW LANDFILL, LLC
Address: 4800 KAW DRIVE
City,State,Zip: KANSAS CITY, KS 66102
Facility ID: 2090003
Class Code: B
NAICS Code: 562212
MA Label: 3
Prog Status: O
Inventory Year: 2015
SIC Code: 4953

Map ID
Direction
Distance
Elevation

MAP FINDINGS

Site

Database(s)

EDR ID Number
EPA ID Number

FOREST VIEW LANDFILL, LLC (Continued)

1000222420

Type Code: Class I
Description: CLASS I RENEWAL
Permit Number: 13181
Facility Status: Void
Disuse Date: Not reported
DRCVD Date: 12/08/2015
Type: Operation Permit
Latitude: Not reported
Longitude: Not reported
Site Type: Not reported
Category: Not reported

AIRS:

Facility ID: 2090003
Facility ID 2: Not reported
Class Code: Not reported
Latitude: 390623
Longitude: 944117
NAICS Code: Not reported
NAICS: Not reported
SIC Code: 4953
Year: 2010
NOX: 7.87859998
NH3: Not reported
PM10: 3.34840500
PM25: Not reported
PMCON: Not reported
SOX: 3.072654
SO2: Not reported
CO: 147.723800
VOC: 2.83138698
HAPS: 3.345202
UTM Zone: 15
UTM North: 4329.7569999999996
UTM East: 354.023000000000002

Facility ID: 2090003
Facility ID 2: 20-209-0003
Class Code: A
Latitude: 39.108653
Longitude: -94.694973
NAICS Code: Not reported
NAICS: Not reported
SIC Code: 4953
Year: 2014
NOX: 6.7
NH3: Not reported
PM10: 2.8
PM25: 2.8
PMCON: Not reported
SOX: Not reported
SO2: 2.6
CO: 125.6
VOC: 2.6
HAPS: 3.0
UTM Zone: 15
UTM North: 4330201.621
UTM East: 353449.639

Map ID
Direction
Distance
Elevation

MAP FINDINGS

Site

Database(s)

EDR ID Number
EPA ID Number

FOREST VIEW LANDFILL, LLC (Continued)

1000222420

Facility ID: 2090003
Facility ID 2: Not reported
Class Code: Not reported
Latitude: 390623
Longitude: 944117
NAICS Code: 562212
NAICS: Not reported
SIC Code: 4953
Year: 2009
NOX: 7.95720000
NH3: Not reported
PM10: 0
PM25: Not reported
PMCON: Not reported
SOX: 3.10330800
SO2: Not reported
CO: 149.197498
VOC: 1.556953
HAPS: 0
UTM Zone: 0
UTM North: 0
UTM East: 0

Facility ID: 2090003
Facility ID 2: Not reported
Class Code: Not reported
Latitude: 390623
Longitude: 944117
NAICS Code: 562212
NAICS: Not reported
SIC Code: 4953
Year: 2008
NOX: 8.78979999
NH3: Not reported
PM10: 3.735665
PM25: Not reported
PMCON: Not reported
SOX: 3.07643000
SO2: Not reported
CO: 164.808798
VOC: 1.719922
HAPS: 0
UTM Zone: 0
UTM North: 0
UTM East: 0

Facility ID: 2090003
Facility ID 2: Not reported
Class Code: Not reported
Latitude: 39.11
Longitude: -94.69
NAICS Code: Not reported
NAICS: Not reported
SIC Code: Not reported
Year: 2013
NOX: 7.13
NH3: Not reported

Map ID
Direction
Distance
Elevation

MAP FINDINGS

Site

Database(s)

EDR ID Number
EPA ID Number

FOREST VIEW LANDFILL, LLC (Continued)

1000222420

PM10:	3.03
PM25:	Not reported
PMCON:	Not reported
SOX:	2.78
SO2:	Not reported
CO:	133.73
VOC:	2.56
HAPS:	Not reported
UTM Zone:	15.00
UTM North:	4330201.62
UTM East:	353449.64
Facility ID:	2090003
Facility ID 2:	Not reported
Class Code:	Not reported
Latitude:	39.104744000000004
Longitude:	-94.688248999999999
NAICS Code:	Not reported
NAICS:	Not reported
SIC Code:	4953
Year:	2011
NOX:	7.56960000
NH3:	Not reported
PM10:	3.21708000
PM25:	Not reported
PMCON:	Not reported
SOX:	2.95214400
SO2:	Not reported
CO:	141.930000
VOC:	3.823601
HAPS:	4.50391899
UTM Zone:	15
UTM North:	4329757
UTM East:	354023
Facility ID:	2090003
Facility ID 2:	Not reported
Class Code:	Not reported
Latitude:	39.108652999999997
Longitude:	-94.694973000000005
NAICS Code:	Not reported
NAICS:	Not reported
SIC Code:	4953
Year:	2012
NOX:	7.43879999
NH3:	Not reported
PM10:	3.16149000
PM25:	Not reported
PMCON:	Not reported
SOX:	2.901132
SO2:	Not reported
CO:	139.477499
VOC:	2.67109699
HAPS:	3.17712739
UTM Zone:	15
UTM North:	4330201.6210000003
UTM East:	353449.63899999997

Map ID
Direction
Distance
Elevation

MAP FINDINGS

Site

Database(s)

EDR ID Number
EPA ID Number

FOREST VIEW LANDFILL, LLC (Continued)

1000222420

Name: FOREST VIEW LANDFILL, LLC
Address: 4800 KAW DRIVE
City,State,Zip: KANSAS CITY, KS 66102
Facility ID: 2090003
Class Code: B
NAICS Code: 562212
MA Label: 3
Prog Status: O
Inventory Year: 2009
SIC Code: 4953
Type Code: Class I expired
Description: CLASS I RENEWAL
Permit Number: 8682
Facility Status: Void
Disuse Date: 06/16/2011
DRCVD Date: 09/01/2009
Type: Operation Permit
Latitude: Not reported
Longitude: Not reported
Site Type: Not reported
Category: Not reported

AIRS:

Facility ID: 2090003
Facility ID 2: Not reported
Class Code: Not reported
Latitude: 390623
Longitude: 944117
NAICS Code: Not reported
NAICS: Not reported
SIC Code: 4953
Year: 2010
NOX: 7.87859998
NH3: Not reported
PM10: 3.34840500
PM25: Not reported
PMCON: Not reported
SOX: 3.072654
SO2: Not reported
CO: 147.723800
VOC: 2.83138698
HAPS: 3.345202
UTM Zone: 15
UTM North: 4329.7569999999996
UTM East: 354.02300000000002

Facility ID: 2090003
Facility ID 2: 20-209-0003
Class Code: A
Latitude: 39.108653
Longitude: -94.694973
NAICS Code: Not reported
NAICS: Not reported
SIC Code: 4953
Year: 2014
NOX: 6.7
NH3: Not reported
PM10: 2.8

Map ID
Direction
Distance
Elevation

MAP FINDINGS

Site

Database(s)

EDR ID Number
EPA ID Number

FOREST VIEW LANDFILL, LLC (Continued)

1000222420

PM25: 2.8
PMCON: Not reported
SOX: Not reported
SO2: 2.6
CO: 125.6
VOC: 2.6
HAPS: 3.0
UTM Zone: 15
UTM North: 4330201.621
UTM East: 353449.639

Facility ID: 2090003
Facility ID 2: Not reported
Class Code: Not reported
Latitude: 390623
Longitude: 944117
NAICS Code: 562212
NAICS: Not reported
SIC Code: 4953
Year: 2009
NOX: 7.95720000
NH3: Not reported
PM10: 0
PM25: Not reported
PMCON: Not reported
SOX: 3.10330800
SO2: Not reported
CO: 149.197498
VOC: 1.556953
HAPS: 0
UTM Zone: 0
UTM North: 0
UTM East: 0

Facility ID: 2090003
Facility ID 2: Not reported
Class Code: Not reported
Latitude: 390623
Longitude: 944117
NAICS Code: 562212
NAICS: Not reported
SIC Code: 4953
Year: 2008
NOX: 8.78979999
NH3: Not reported
PM10: 3.735665
PM25: Not reported
PMCON: Not reported
SOX: 3.07643000
SO2: Not reported
CO: 164.808798
VOC: 1.719922
HAPS: 0
UTM Zone: 0
UTM North: 0
UTM East: 0

Map ID
Direction
Distance
Elevation

MAP FINDINGS

Site

Database(s)

EDR ID Number
EPA ID Number

FOREST VIEW LANDFILL, LLC (Continued)

1000222420

Facility ID:	2090003
Facility ID 2:	Not reported
Class Code:	Not reported
Latitude:	39.11
Longitude:	-94.69
NAICS Code:	Not reported
NAICS:	Not reported
SIC Code:	Not reported
Year:	2013
NOX:	7.13
NH3:	Not reported
PM10:	3.03
PM25:	Not reported
PMCON:	Not reported
SOX:	2.78
SO2:	Not reported
CO:	133.73
VOC:	2.56
HAPS:	Not reported
UTM Zone:	15.00
UTM North:	4330201.62
UTM East:	353449.64
Facility ID:	2090003
Facility ID 2:	Not reported
Class Code:	Not reported
Latitude:	39.104744000000004
Longitude:	-94.688248999999999
NAICS Code:	Not reported
NAICS:	Not reported
SIC Code:	4953
Year:	2011
NOX:	7.56960000
NH3:	Not reported
PM10:	3.21708000
PM25:	Not reported
PMCON:	Not reported
SOX:	2.95214400
SO2:	Not reported
CO:	141.930000
VOC:	3.823601
HAPS:	4.50391899
UTM Zone:	15
UTM North:	4329757
UTM East:	354023
Facility ID:	2090003
Facility ID 2:	Not reported
Class Code:	Not reported
Latitude:	39.108652999999997
Longitude:	-94.694973000000005
NAICS Code:	Not reported
NAICS:	Not reported
SIC Code:	4953
Year:	2012
NOX:	7.43879999
NH3:	Not reported

Map ID
Direction
Distance
Elevation

MAP FINDINGS

Site

Database(s)

EDR ID Number
EPA ID Number

FOREST VIEW LANDFILL, LLC (Continued)

1000222420

PM10: 3.16149000
PM25: Not reported
PMCON: Not reported
SOX: 2.901132
SO2: Not reported
CO: 139.477499
VOC: 2.67109699
HAPS: 3.17712739
UTM Zone: 15
UTM North: 4330201.621000003
UTM East: 353449.63899999997

Name: FOREST VIEW LANDFILL, LLC
Address: 4800 KAW DRIVE
City,State,Zip: KANSAS CITY, KS 66102
Facility ID: 2090003
Class Code: B
NAICS Code: 562212
MA Label: 3
Prog Status: O
Inventory Year: 2006
SIC Code: 4953
Type Code: Approval
Description: REVISED GAS COLLECTION SYSTEM
Permit Number: 6677
Facility Status: Existing
Disuse Date: 02/08/2006
DRCVD Date: 01/19/2006
Type: Construction Permit
Latitude: Not reported
Longitude: Not reported
Site Type: Not reported
Category: Not reported

AIRS:

Facility ID: 2090003
Facility ID 2: Not reported
Class Code: Not reported
Latitude: 390623
Longitude: 944117
NAICS Code: Not reported
NAICS: Not reported
SIC Code: 4953
Year: 2010
NOX: 7.87859998
NH3: Not reported
PM10: 3.34840500
PM25: Not reported
PMCON: Not reported
SOX: 3.072654
SO2: Not reported
CO: 147.723800
VOC: 2.83138698
HAPS: 3.345202
UTM Zone: 15
UTM North: 4329.7569999999996
UTM East: 354.023000000000002

Map ID
Direction
Distance
Elevation

MAP FINDINGS

Site

Database(s)

EDR ID Number
EPA ID Number

FOREST VIEW LANDFILL, LLC (Continued)

1000222420

Facility ID: 2090003
Facility ID 2: 20-209-0003
Class Code: A
Latitude: 39.108653
Longitude: -94.694973
NAICS Code: Not reported
NAICS: Not reported
SIC Code: 4953
Year: 2014
NOX: 6.7
NH3: Not reported
PM10: 2.8
PM25: 2.8
PMCON: Not reported
SOX: Not reported
SO2: 2.6
CO: 125.6
VOC: 2.6
HAPS: 3.0
UTM Zone: 15
UTM North: 4330201.621
UTM East: 353449.639

Facility ID: 2090003
Facility ID 2: Not reported
Class Code: Not reported
Latitude: 390623
Longitude: 944117
NAICS Code: 562212
NAICS: Not reported
SIC Code: 4953
Year: 2009
NOX: 7.95720000
NH3: Not reported
PM10: 0
PM25: Not reported
PMCON: Not reported
SOX: 3.10330800
SO2: Not reported
CO: 149.197498
VOC: 1.556953
HAPS: 0
UTM Zone: 0
UTM North: 0
UTM East: 0

Facility ID: 2090003
Facility ID 2: Not reported
Class Code: Not reported
Latitude: 390623
Longitude: 944117
NAICS Code: 562212
NAICS: Not reported
SIC Code: 4953
Year: 2008
NOX: 8.78979999
NH3: Not reported

Map ID
Direction
Distance
Elevation

MAP FINDINGS

Site

Database(s)

EDR ID Number
EPA ID Number

FOREST VIEW LANDFILL, LLC (Continued)

1000222420

PM10:	3.735665
PM25:	Not reported
PMCON:	Not reported
SOX:	3.07643000
SO2:	Not reported
CO:	164.808798
VOC:	1.719922
HAPS:	0
UTM Zone:	0
UTM North:	0
UTM East:	0
Facility ID:	2090003
Facility ID 2:	Not reported
Class Code:	Not reported
Latitude:	39.11
Longitude:	-94.69
NAICS Code:	Not reported
NAICS:	Not reported
SIC Code:	Not reported
Year:	2013
NOX:	7.13
NH3:	Not reported
PM10:	3.03
PM25:	Not reported
PMCON:	Not reported
SOX:	2.78
SO2:	Not reported
CO:	133.73
VOC:	2.56
HAPS:	Not reported
UTM Zone:	15.00
UTM North:	4330201.62
UTM East:	353449.64
Facility ID:	2090003
Facility ID 2:	Not reported
Class Code:	Not reported
Latitude:	39.104744000000004
Longitude:	-94.688248999999999
NAICS Code:	Not reported
NAICS:	Not reported
SIC Code:	4953
Year:	2011
NOX:	7.56960000
NH3:	Not reported
PM10:	3.21708000
PM25:	Not reported
PMCON:	Not reported
SOX:	2.95214400
SO2:	Not reported
CO:	141.930000
VOC:	3.823601
HAPS:	4.50391899
UTM Zone:	15
UTM North:	4329757
UTM East:	354023

Map ID
Direction
Distance
Elevation

MAP FINDINGS

Site

Database(s)

EDR ID Number
EPA ID Number

FOREST VIEW LANDFILL, LLC (Continued)

1000222420

Facility ID: 2090003
Facility ID 2: Not reported
Class Code: Not reported
Latitude: 39.108652999999997
Longitude: -94.694973000000005
NAICS Code: Not reported
NAICS: Not reported
SIC Code: 4953
Year: 2012
NOX: 7.43879999
NH3: Not reported
PM10: 3.16149000
PM25: Not reported
PMCON: Not reported
SOX: 2.901132
SO2: Not reported
CO: 139.477499
VOC: 2.67109699
HAPS: 3.17712739
UTM Zone: 15
UTM North: 4330201.621000003
UTM East: 353449.63899999997

Name: FOREST VIEW LANDFILL, LLC
Address: 4800 KAW DRIVE
City,State,Zip: KANSAS CITY, KS 66102
Facility ID: 2090003
Class Code: B
NAICS Code: 562212
MA Label: 3
Prog Status: O
Inventory Year: 2004
SIC Code: 4953
Type Code: Permit
Description: LATERAL AND VERTICAL EXPANSION
Permit Number: 6079
Facility Status: Existing
Disuse Date: 03/30/2005
DRCVD Date: 11/19/2004
Type: Construction Permit
Latitude: Not reported
Longitude: Not reported
Site Type: Not reported
Category: Not reported

AIRS:

Facility ID: 2090003
Facility ID 2: Not reported
Class Code: Not reported
Latitude: 390623
Longitude: 944117
NAICS Code: Not reported
NAICS: Not reported
SIC Code: 4953
Year: 2010
NOX: 7.87859998
NH3: Not reported

Map ID
Direction
Distance
Elevation

MAP FINDINGS

Site

Database(s)

EDR ID Number
EPA ID Number

FOREST VIEW LANDFILL, LLC (Continued)

1000222420

PM10: 3.34840500
PM25: Not reported
PMCON: Not reported
SOX: 3.072654
SO2: Not reported
CO: 147.723800
VOC: 2.83138698
HAPS: 3.345202
UTM Zone: 15
UTM North: 4329.7569999999996
UTM East: 354.02300000000002

Facility ID: 2090003
Facility ID 2: 20-209-0003
Class Code: A
Latitude: 39.108653
Longitude: -94.694973
NAICS Code: Not reported
NAICS: Not reported
SIC Code: 4953
Year: 2014
NOX: 6.7
NH3: Not reported
PM10: 2.8
PM25: 2.8
PMCON: Not reported
SOX: Not reported
SO2: 2.6
CO: 125.6
VOC: 2.6
HAPS: 3.0
UTM Zone: 15
UTM North: 4330201.621
UTM East: 353449.639

Facility ID: 2090003
Facility ID 2: Not reported
Class Code: Not reported
Latitude: 390623
Longitude: 944117
NAICS Code: 562212
NAICS: Not reported
SIC Code: 4953
Year: 2009
NOX: 7.95720000
NH3: Not reported
PM10: 0
PM25: Not reported
PMCON: Not reported
SOX: 3.10330800
SO2: Not reported
CO: 149.197498
VOC: 1.556953
HAPS: 0
UTM Zone: 0
UTM North: 0
UTM East: 0

Map ID
Direction
Distance
Elevation

MAP FINDINGS

Site

Database(s)

EDR ID Number
EPA ID Number

FOREST VIEW LANDFILL, LLC (Continued)

1000222420

Facility ID: 2090003
Facility ID 2: Not reported
Class Code: Not reported
Latitude: 390623
Longitude: 944117
NAICS Code: 562212
NAICS: Not reported
SIC Code: 4953
Year: 2008
NOX: 8.78979999
NH3: Not reported
PM10: 3.735665
PM25: Not reported
PMCON: Not reported
SOX: 3.07643000
SO2: Not reported
CO: 164.808798
VOC: 1.719922
HAPS: 0
UTM Zone: 0
UTM North: 0
UTM East: 0

Facility ID: 2090003
Facility ID 2: Not reported
Class Code: Not reported
Latitude: 39.11
Longitude: -94.69
NAICS Code: Not reported
NAICS: Not reported
SIC Code: Not reported
Year: 2013
NOX: 7.13
NH3: Not reported
PM10: 3.03
PM25: Not reported
PMCON: Not reported
SOX: 2.78
SO2: Not reported
CO: 133.73
VOC: 2.56
HAPS: Not reported
UTM Zone: 15.00
UTM North: 4330201.62
UTM East: 353449.64

Facility ID: 2090003
Facility ID 2: Not reported
Class Code: Not reported
Latitude: 39.104744000000004
Longitude: -94.688248999999999
NAICS Code: Not reported
NAICS: Not reported
SIC Code: 4953
Year: 2011
NOX: 7.56960000
NH3: Not reported

Map ID
Direction
Distance
Elevation

MAP FINDINGS

Site

Database(s)

EDR ID Number
EPA ID Number

FOREST VIEW LANDFILL, LLC (Continued)

1000222420

PM10: 3.21708000
PM25: Not reported
PMCON: Not reported
SOX: 2.95214400
SO2: Not reported
CO: 141.930000
VOC: 3.823601
HAPS: 4.50391899
UTM Zone: 15
UTM North: 4329757
UTM East: 354023

Facility ID: 2090003
Facility ID 2: Not reported
Class Code: Not reported
Latitude: 39.108652999999997
Longitude: -94.694973000000005
NAICS Code: Not reported
NAICS: Not reported
SIC Code: 4953
Year: 2012
NOX: 7.43879999
NH3: Not reported
PM10: 3.16149000
PM25: Not reported
PMCON: Not reported
SOX: 2.901132
SO2: Not reported
CO: 139.477499
VOC: 2.67109699
HAPS: 3.17712739
UTM Zone: 15
UTM North: 4330201.621000003
UTM East: 353449.63899999997

Name: FOREST VIEW LANDFILL, LLC
Address: 4800 KAW DRIVE
City, State, Zip: KANSAS CITY, KS 66102
Facility ID: 2090003
Class Code: B
NAICS Code: 562212
MA Label: 3
Prog Status: O
Inventory Year: 2003
SIC Code: 4953
Type Code: Other
Description: FLARE REPLACEMENT
Permit Number: 5437
Facility Status: Existing
Disuse Date: 03/15/2004
DRCVD Date: 11/14/2003
Type: Construction Permit
Latitude: Not reported
Longitude: Not reported
Site Type: Not reported
Category: Not reported

Map ID
Direction
Distance
Elevation

MAP FINDINGS

Site

Database(s)

EDR ID Number
EPA ID Number

FOREST VIEW LANDFILL, LLC (Continued)

1000222420

AIRS:

Facility ID: 2090003
Facility ID 2: Not reported
Class Code: Not reported
Latitude: 390623
Longitude: 944117
NAICS Code: Not reported
NAICS: Not reported
SIC Code: 4953
Year: 2010
NOX: 7.87859998
NH3: Not reported
PM10: 3.34840500
PM25: Not reported
PMCON: Not reported
SOX: 3.072654
SO2: Not reported
CO: 147.723800
VOC: 2.83138698
HAPS: 3.345202
UTM Zone: 15
UTM North: 4329.7569999999996
UTM East: 354.02300000000002

Facility ID: 2090003
Facility ID 2: 20-209-0003
Class Code: A
Latitude: 39.108653
Longitude: -94.694973
NAICS Code: Not reported
NAICS: Not reported
SIC Code: 4953
Year: 2014
NOX: 6.7
NH3: Not reported
PM10: 2.8
PM25: 2.8
PMCON: Not reported
SOX: Not reported
SO2: 2.6
CO: 125.6
VOC: 2.6
HAPS: 3.0
UTM Zone: 15
UTM North: 4330201.621
UTM East: 353449.639

Facility ID: 2090003
Facility ID 2: Not reported
Class Code: Not reported
Latitude: 390623
Longitude: 944117
NAICS Code: 562212
NAICS: Not reported
SIC Code: 4953
Year: 2009
NOX: 7.95720000

Map ID
Direction
Distance
Elevation

MAP FINDINGS

Site

Database(s)

EDR ID Number
EPA ID Number

FOREST VIEW LANDFILL, LLC (Continued)

1000222420

NH3: Not reported
PM10: 0
PM25: Not reported
PMCON: Not reported
SOX: 3.10330800
SO2: Not reported
CO: 149.197498
VOC: 1.556953
HAPS: 0
UTM Zone: 0
UTM North: 0
UTM East: 0

Facility ID: 2090003
Facility ID 2: Not reported
Class Code: Not reported
Latitude: 390623
Longitude: 944117
NAICS Code: 562212
NAICS: Not reported
SIC Code: 4953
Year: 2008
NOX: 8.78979999
NH3: Not reported
PM10: 3.735665
PM25: Not reported
PMCON: Not reported
SOX: 3.07643000
SO2: Not reported
CO: 164.808798
VOC: 1.719922
HAPS: 0
UTM Zone: 0
UTM North: 0
UTM East: 0

Facility ID: 2090003
Facility ID 2: Not reported
Class Code: Not reported
Latitude: 39.11
Longitude: -94.69
NAICS Code: Not reported
NAICS: Not reported
SIC Code: Not reported
Year: 2013
NOX: 7.13
NH3: Not reported
PM10: 3.03
PM25: Not reported
PMCON: Not reported
SOX: 2.78
SO2: Not reported
CO: 133.73
VOC: 2.56
HAPS: Not reported
UTM Zone: 15.00
UTM North: 4330201.62

Map ID
Direction
Distance
Elevation

MAP FINDINGS

Site

Database(s)

EDR ID Number
EPA ID Number

FOREST VIEW LANDFILL, LLC (Continued)

1000222420

UTM East: 353449.64

Facility ID: 2090003
Facility ID 2: Not reported
Class Code: Not reported
Latitude: 39.104744000000004
Longitude: -94.688248999999999
NAICS Code: Not reported
NAICS: Not reported
SIC Code: 4953
Year: 2011
NOX: 7.56960000
NH3: Not reported
PM10: 3.21708000
PM25: Not reported
PMCON: Not reported
SOX: 2.95214400
SO2: Not reported
CO: 141.930000
VOC: 3.823601
HAPS: 4.50391899
UTM Zone: 15
UTM North: 4329757
UTM East: 354023

Facility ID: 2090003
Facility ID 2: Not reported
Class Code: Not reported
Latitude: 39.108652999999997
Longitude: -94.694973000000005
NAICS Code: Not reported
NAICS: Not reported
SIC Code: 4953
Year: 2012
NOX: 7.43879999
NH3: Not reported
PM10: 3.16149000
PM25: Not reported
PMCON: Not reported
SOX: 2.901132
SO2: Not reported
CO: 139.477499
VOC: 2.67109699
HAPS: 3.17712739
UTM Zone: 15
UTM North: 4330201.621000003
UTM East: 353449.63899999997

Name: FOREST VIEW LANDFILL, LLC
Address: 4800 KAW DRIVE
City,State,Zip: KANSAS CITY, KS 66102
Facility ID: 2090003
Class Code: B
NAICS Code: 562212
MA Label: 3
Prog Status: O

Map ID
Direction
Distance
Elevation

MAP FINDINGS

Site

Database(s)

EDR ID Number
EPA ID Number

FOREST VIEW LANDFILL, LLC (Continued)

1000222420

Inventory Year: 2013
SIC Code: 4953
Type Code: Approval
Description: GCCS UPDATE
Permit Number: 11966
Facility Status: Existing
Disuse Date: 02/28/2014
DRCVD Date: 12/20/2013
Type: Construction Permit
Latitude: Not reported
Longitude: Not reported
Site Type: Not reported
Category: Not reported

AIRS:

Facility ID: 2090003
Facility ID 2: Not reported
Class Code: Not reported
Latitude: 390623
Longitude: 944117
NAICS Code: Not reported
NAICS: Not reported
SIC Code: 4953
Year: 2010
NOX: 7.87859998
NH3: Not reported
PM10: 3.34840500
PM25: Not reported
PMCON: Not reported
SOX: 3.072654
SO2: Not reported
CO: 147.723800
VOC: 2.83138698
HAPS: 3.345202
UTM Zone: 15
UTM North: 4329.7569999999996
UTM East: 354.02300000000002

Facility ID: 2090003
Facility ID 2: 20-209-0003
Class Code: A
Latitude: 39.108653
Longitude: -94.694973
NAICS Code: Not reported
NAICS: Not reported
SIC Code: 4953
Year: 2014
NOX: 6.7
NH3: Not reported
PM10: 2.8
PM25: 2.8
PMCON: Not reported
SOX: Not reported
SO2: 2.6
CO: 125.6
VOC: 2.6
HAPS: 3.0
UTM Zone: 15

Map ID
Direction
Distance
Elevation

MAP FINDINGS

Site

Database(s)

EDR ID Number
EPA ID Number

FOREST VIEW LANDFILL, LLC (Continued)

1000222420

UTM North: 4330201.621
UTM East: 353449.639

Facility ID: 2090003
Facility ID 2: Not reported
Class Code: Not reported
Latitude: 390623
Longitude: 944117
NAICS Code: 562212
NAICS: Not reported
SIC Code: 4953
Year: 2009
NOX: 7.95720000
NH3: Not reported
PM10: 0
PM25: Not reported
PMCON: Not reported
SOX: 3.10330800
SO2: Not reported
CO: 149.197498
VOC: 1.556953
HAPS: 0
UTM Zone: 0
UTM North: 0
UTM East: 0

Facility ID: 2090003
Facility ID 2: Not reported
Class Code: Not reported
Latitude: 390623
Longitude: 944117
NAICS Code: 562212
NAICS: Not reported
SIC Code: 4953
Year: 2008
NOX: 8.78979999
NH3: Not reported
PM10: 3.735665
PM25: Not reported
PMCON: Not reported
SOX: 3.07643000
SO2: Not reported
CO: 164.808798
VOC: 1.719922
HAPS: 0
UTM Zone: 0
UTM North: 0
UTM East: 0

Facility ID: 2090003
Facility ID 2: Not reported
Class Code: Not reported
Latitude: 39.11
Longitude: -94.69
NAICS Code: Not reported
NAICS: Not reported
SIC Code: Not reported

Map ID
Direction
Distance
Elevation

MAP FINDINGS

Site

Database(s)

EDR ID Number
EPA ID Number

FOREST VIEW LANDFILL, LLC (Continued)

1000222420

Year:	2013
NOX:	7.13
NH3:	Not reported
PM10:	3.03
PM25:	Not reported
PMCON:	Not reported
SOX:	2.78
SO2:	Not reported
CO:	133.73
VOC:	2.56
HAPS:	Not reported
UTM Zone:	15.00
UTM North:	4330201.62
UTM East:	353449.64
Facility ID:	2090003
Facility ID 2:	Not reported
Class Code:	Not reported
Latitude:	39.104744000000004
Longitude:	-94.688248999999999
NAICS Code:	Not reported
NAICS:	Not reported
SIC Code:	4953
Year:	2011
NOX:	7.56960000
NH3:	Not reported
PM10:	3.21708000
PM25:	Not reported
PMCON:	Not reported
SOX:	2.95214400
SO2:	Not reported
CO:	141.930000
VOC:	3.823601
HAPS:	4.50391899
UTM Zone:	15
UTM North:	4329757
UTM East:	354023
Facility ID:	2090003
Facility ID 2:	Not reported
Class Code:	Not reported
Latitude:	39.108652999999997
Longitude:	-94.694973000000005
NAICS Code:	Not reported
NAICS:	Not reported
SIC Code:	4953
Year:	2012
NOX:	7.43879999
NH3:	Not reported
PM10:	3.16149000
PM25:	Not reported
PMCON:	Not reported
SOX:	2.901132
SO2:	Not reported
CO:	139.477499
VOC:	2.67109699
HAPS:	3.17712739

Map ID
Direction
Distance
Elevation

MAP FINDINGS

Site

Database(s)

EDR ID Number
EPA ID Number

FOREST VIEW LANDFILL, LLC (Continued)

1000222420

UTM Zone: 15
UTM North: 4330201.6210000003
UTM East: 353449.63899999997

Name: FOREST VIEW LANDFILL, LLC
Address: 4800 KAW DRIVE
City,State,Zip: KANSAS CITY, KS 66102
Facility ID: 2090003
Class Code: B
NAICS Code: 562212
MA Label: 3
Prog Status: O
Inventory Year: 2013
SIC Code: 4953
Type Code: Approval
Description: TEMPORARY FLARE
Permit Number: 11600
Facility Status: Existing
Disuse Date: 10/24/2013
DRCVD Date: 09/24/2013
Type: Construction Permit
Latitude: Not reported
Longitude: Not reported
Site Type: Not reported
Category: Not reported

AIRS:

Facility ID: 2090003
Facility ID 2: Not reported
Class Code: Not reported
Latitude: 390623
Longitude: 944117
NAICS Code: Not reported
NAICS: Not reported
SIC Code: 4953
Year: 2010
NOX: 7.87859998
NH3: Not reported
PM10: 3.34840500
PM25: Not reported
PMCON: Not reported
SOX: 3.072654
SO2: Not reported
CO: 147.723800
VOC: 2.83138698
HAPS: 3.345202
UTM Zone: 15
UTM North: 4329.7569999999996
UTM East: 354.02300000000002

Facility ID: 2090003
Facility ID 2: 20-209-0003
Class Code: A
Latitude: 39.108653
Longitude: -94.694973
NAICS Code: Not reported
NAICS: Not reported

Map ID
Direction
Distance
Elevation

MAP FINDINGS

Site

Database(s)

EDR ID Number
EPA ID Number

FOREST VIEW LANDFILL, LLC (Continued)

1000222420

SIC Code: 4953
Year: 2014
NOX: 6.7
NH3: Not reported
PM10: 2.8
PM25: 2.8
PMCON: Not reported
SOX: Not reported
SO2: 2.6
CO: 125.6
VOC: 2.6
HAPS: 3.0
UTM Zone: 15
UTM North: 4330201.621
UTM East: 353449.639

Facility ID: 2090003
Facility ID 2: Not reported
Class Code: Not reported
Latitude: 390623
Longitude: 944117
NAICS Code: 562212
NAICS: Not reported
SIC Code: 4953
Year: 2009
NOX: 7.95720000
NH3: Not reported
PM10: 0
PM25: Not reported
PMCON: Not reported
SOX: 3.10330800
SO2: Not reported
CO: 149.197498
VOC: 1.556953
HAPS: 0
UTM Zone: 0
UTM North: 0
UTM East: 0

Facility ID: 2090003
Facility ID 2: Not reported
Class Code: Not reported
Latitude: 390623
Longitude: 944117
NAICS Code: 562212
NAICS: Not reported
SIC Code: 4953
Year: 2008
NOX: 8.78979999
NH3: Not reported
PM10: 3.735665
PM25: Not reported
PMCON: Not reported
SOX: 3.07643000
SO2: Not reported
CO: 164.808798
VOC: 1.719922

Map ID
Direction
Distance
Elevation

MAP FINDINGS

Site

Database(s)

EDR ID Number
EPA ID Number

FOREST VIEW LANDFILL, LLC (Continued)

1000222420

HAPS:	0
UTM Zone:	0
UTM North:	0
UTM East:	0
Facility ID:	2090003
Facility ID 2:	Not reported
Class Code:	Not reported
Latitude:	39.11
Longitude:	-94.69
NAICS Code:	Not reported
NAICS:	Not reported
SIC Code:	Not reported
Year:	2013
NOX:	7.13
NH3:	Not reported
PM10:	3.03
PM25:	Not reported
PMCON:	Not reported
SOX:	2.78
SO2:	Not reported
CO:	133.73
VOC:	2.56
HAPS:	Not reported
UTM Zone:	15.00
UTM North:	4330201.62
UTM East:	353449.64
Facility ID:	2090003
Facility ID 2:	Not reported
Class Code:	Not reported
Latitude:	39.104744000000004
Longitude:	-94.688248999999999
NAICS Code:	Not reported
NAICS:	Not reported
SIC Code:	4953
Year:	2011
NOX:	7.56960000
NH3:	Not reported
PM10:	3.21708000
PM25:	Not reported
PMCON:	Not reported
SOX:	2.95214400
SO2:	Not reported
CO:	141.930000
VOC:	3.823601
HAPS:	4.50391899
UTM Zone:	15
UTM North:	4329757
UTM East:	354023
Facility ID:	2090003
Facility ID 2:	Not reported
Class Code:	Not reported
Latitude:	39.108652999999997
Longitude:	-94.694973000000005
NAICS Code:	Not reported

Map ID
Direction
Distance
Elevation

MAP FINDINGS

Site

Database(s)

EDR ID Number
EPA ID Number

FOREST VIEW LANDFILL, LLC (Continued)

1000222420

NAICS: Not reported
SIC Code: 4953
Year: 2012
NOX: 7.43879999
NH3: Not reported
PM10: 3.16149000
PM25: Not reported
PMCON: Not reported
SOX: 2.901132
SO2: Not reported
CO: 139.477499
VOC: 2.67109699
HAPS: 3.17712739
UTM Zone: 15
UTM North: 4330201.621000003
UTM East: 353449.63899999997

FINANCIAL ASSURANCE 2:

Permit Number: 817
Name: FOREST VIEW LANDFILL, LLC
Address: 4800 KAW DRIVE
City,State,Zip: KANSAS CITY, KS
County: WYANDOTTE
Status: Closed w/ FA
Type: Municipal Solid Waste Landfill
Estimates Closure Costs: \$2,798,644.64
Post Closure Cost: \$0.00
Type of FA: Surety Bond
Institution or Guarantor: Ohio Indemnity Company
Amount: \$4,639,602.84

44
WSW
1/4-1/2
0.400 mi.
2112 ft.

CITY OF KANSAS CITY-54TH & MUNCIE (105-KC-54TH-MUN
WYANDOTTE (County), KS

CITY DUMPS S121828499
N/A

Relative:
Higher
Actual:
984 ft.

CITY DUMPS:
Name: CITY OF KANSAS CITY-54TH & MUNCIE (105-KC-54TH-MUN)
Address: Not reported
City,State,Zip: KS
1st Qtr: Not reported
2nd Qtr: Not reported
3rd Qtr: Not reported
4th Qtr: Not reported
Section: Not reported
Township: Not reported
Range: Not reported
Latitude: 39.1122
Longitude: -94.69385

Map ID
 Direction
 Distance
 Elevation

MAP FINDINGS

Site

Database(s)

EDR ID Number
 EPA ID Number

45
WNW
1/4-1/2
0.402 mi.
2122 ft.

VICKER'S #2126
5025 STATE AVE
KANSAS CITY, KS 66102

LUST **U000718227**
UST **N/A**

Relative:
Higher

LUST:

Actual:
972 ft.

<p>Name: VICKERS #2126 Address: 5025 STATE AVE City,State,Zip: KANSAS CITY, KS Facility ID: 06423 Site Status: Monitor Release Date: Not reported Initial Report Date: 08/27/1992 Project Number: U4-105-01288 Project Name: Vickers #2126 Legal Desc Section: 12 Legal Desc Township: 11S Legal Desc Range: 24E Discover Date: 07/01/1992 substrels: gasoline Initial Ranking: 27 Current Ranking: 33 Facility Contact: Not reported Facility Phone Number: Not reported Facility Owner Identification number: 27742 Facility Owner: Total Petroleum Inc Owner Contact Person: Not reported Owner Address: 999 18th St, Suite 2201,denver Owner City: Not reported Owner State: CO Owner Zip Code: 80201 Owner Phone number: 303-291-2077 Contractor license number: Not reported Contractor phone number: 913-599-0160 Leak duration (if known): Unkn Quantity released (if known): Not reported Quantity recorded: Not reported Leak Type: Piping Reported By: Ic Midwest Reported by persons phone number: Not reported Reported by person address: Not reported Ground water Impacted (yes/no): Not reported Static groundwater level: Not reported Groundwater flow direction: Not reported District staff names: Meredith Roth Assessment of release: detectable petrol odors in fill material near submersible pumps.native soils below polyethylene liner-petrol hydrocarbon staining.no free product/petrol saturated soils in tank pit.fill mater/exc soils removed & disposed at forrest view landfill.</p> <p>Contamination assesement: all usts and product dispensing lines have been removed from this site.</p> <p>Extent of contamination impact: unknown.</p> <p>Updated information: Not reported Invoice initiated: 19924 Invoice on going: Not reported Invoice completetd: 19924 Release confirmed: 19924 Emergency contact: Not reported</p>	
---	--

Map ID
Direction
Distance
Elevation

MAP FINDINGS

Site

Database(s)

EDR ID Number
EPA ID Number

VICKER'S #2126 (Continued)

U000718227

Enforcement action: 19931
Cost recovery: Not reported
Cost recovery initiated: 19924
Cost recovery initiated by: Responsible Party
Cost recovery completed: Not reported
Cost recovery completed by: Not reported
Application to trust fund: 19931
Latitude: Not reported
Longitude: Not reported

UST:

Name: VICKER'S #2126
Facility ID: 06423
Capacity: 10000
Facility 911 Address: 5025 STATE AVE
Facility 911 City: KANSAS CITY
Substance: Gas (Incl Alcohol)
Petroleum Flag: Yes
Facility 911 Zip: 66102
Method: KEIMS
Contact Name: Not reported
Tank Number: U001
Tank Type: U
Tank Status: Permanently Out of Service
Latitude: 39.1163
Longitude: -94.6939
Filled/Removed: Removed
Material of Construction: Steel

Detail as of July 2020:

Owner ID: 27742
Facility ID: 06423
Name: VICKER'S #2126
Address: 5025 STATE AVE
City,State,Zip: KANSAS CITY, KS 66102
Tank Type: U
Tank Number: 001
Tank Status: Permanently Out Of Use
Date Removed: 1989-11-15 00:00:00
Installation Year: 1971
Capacity: 10000
Last Permit Printed: Not reported
Current Permit Printed: Not reported
Tank Material: Steel
Tank Internal Protection: None
Tank External Protection: Painted
Piping: Galv Steel
Petroleum Substance: Gas (Incl Alcohol)
NonPetroleum Substance: Not reported
Hazards: Fire, Chronic, Acute
Tank Empty: Not reported
Principal CERCLA Substance/Chem Abstract Service Num: 8006-61-9
Out of service Mo/Yr: 111989
QTY Remaining in Tank: Not reported
Filled/Removed: Removed
Facility Name: VICKER'S #2126
Contact Name: Art MacDowell

Map ID
Direction
Distance
Elevation

MAP FINDINGS

Site

Database(s)

EDR ID Number
EPA ID Number

VICKER'S #2126 (Continued)

U000718227

Contact Title: Manager
Facility Telephone: 913-287-1677
Facility 911 Address: 5025 STATE AVE
Facility 911 City: KANSAS CITY
Facility 911 State: KS
Facility 911 Zip: 66102
Facility City: KANSAS CITY
District: NE
Facility County: Wyandotte
Facility State: KS
Facility Zip: 66102
Latitude: 39.11646
Longitude: -94.69324
Facility Location Method: GARMIN 3
Facility Feature: Facility Center
Facility Datum: WGS84
24 Hour Phone Number: 913-287-1677
Owner Name: MRP PROPERTIES CO., LLC %ROGER
Owner Address: 5590 HAVANA STREET, UNIT B
Owner County: Not reported
Owner Replacement Name: ROGER LEVIN
Owner Replacement Title: MARKETING ENVIR. MGR
Owner Telephone: 303-373-6057
Owner City: DENVER
Owner State: CO
Owner Zip: 80239
Owner Type: Current

Owner ID: 27742
Facility ID: 06423
Name: VICKER'S #2126
Address: 5025 STATE AVE
City,State,Zip: KANSAS CITY, KS 66102
Tank Type: U
Tank Number: 002
Tank Status: Permanently Out Of Use
Date Removed: 1989-11-15 00:00:00
Installation Year: 1971
Capacity: 10000
Last Permit Printed: Not reported
Current Permit Printed: Not reported
Tank Material: Steel
Tank Internal Protection: None
Tank External Protection: Painted
Piping: Galv Steel
Petroleum Substance: Gas (Incl Alcohol)
NonPetroleum Substance: Not reported
Hazards: Fire, Chronic, Acute
Tank Empty: Not reported
Principal CERCLA Substance/Chem Abstract Service Num: 8006-61-9
Out of service Mo/Yr: 111989
QTY Remaining in Tank: Not reported
Filled/Removed: Removed
Facility Name: VICKER'S #2126
Contact Name: Art MacDowell
Contact Title: Manager
Facility Telephone: 913-287-1677

Map ID
Direction
Distance
Elevation

MAP FINDINGS

Site

Database(s)

EDR ID Number
EPA ID Number

VICKER'S #2126 (Continued)

U000718227

Facility 911 Address: 5025 STATE AVE
Facility 911 City: KANSAS CITY
Facility 911 State: KS
Facility 911 Zip: 66102
Facility City: KANSAS CITY
District: NE
Facility County: Wyandotte
Facility State: KS
Facility Zip: 66102
Latitude: 39.11646
Longitude: -94.69324
Facility Location Method: GARMIN 3
Facility Feature: Facility Center
Facility Datum: WGS84
24 Hour Phone Number: 913-287-1677
Owner Name: MRP PROPERTIES CO., LLC %ROGER
Owner Address: 5590 HAVANA STREET, UNIT B
Owner County: Not reported
Owner Replacement Name: ROGER LEVIN
Owner Replacement Title: MARKETING ENVIR. MGR
Owner Telephone: 303-373-6057
Owner City: DENVER
Owner State: CO
Owner Zip: 80239
Owner Type: Current

Owner ID: 27742
Facility ID: 06423
Name: VICKER'S #2126
Address: 5025 STATE AVE
City,State,Zip: KANSAS CITY, KS 66102
Tank Type: U
Tank Number: 003
Tank Status: Permanently Out Of Use
Date Removed: 1989-11-15 00:00:00
Installation Year: 1971
Capacity: 10000
Last Permit Printed: Not reported
Current Permit Printed: Not reported
Tank Material: Steel
Tank Internal Protection: None
Tank External Protection: Painted
Piping: Galv Steel
Petroleum Substance: Gas (Incl Alcohol)
NonPetroleum Substance: Not reported
Hazards: Fire, Chronic, Acute
Tank Empty: Not reported
Principal CERCLA Substance/Chem Abstract Service Num: 8006-61-9
Out of service Mo/Yr: 111989
QTY Remaining in Tank: Not reported
Filled/Removed: Removed
Facility Name: VICKER'S #2126
Contact Name: Art MacDowell
Contact Title: Manager
Facility Telephone: 913-287-1677
Facility 911 Address: 5025 STATE AVE
Facility 911 City: KANSAS CITY

Map ID
Direction
Distance
Elevation

MAP FINDINGS

Site

Database(s)

EDR ID Number
EPA ID Number

VICKER'S #2126 (Continued)

U000718227

Facility 911 State: KS
Facility 911 Zip: 66102
Facility City: KANSAS CITY
District: NE
Facility County: Wyandotte
Facility State: KS
Facility Zip: 66102
Latitude: 39.11646
Longitude: -94.69324
Facility Location Method: GARMIN 3
Facility Feature: Facility Center
Facility Datum: WGS84
24 Hour Phone Number: 913-287-1677
Owner Name: MRP PROPERTIES CO., LLC %ROGER
Owner Address: 5590 HAVANA STREET, UNIT B
Owner County: Not reported
Owner Replacement Name: ROGER LEVIN
Owner Replacement Title: MARKETING ENVIR. MGR
Owner Telephone: 303-373-6057
Owner City: DENVER
Owner State: CO
Owner Zip: 80239
Owner Type: Current

Owner ID: 27742
Facility ID: 06423
Name: VICKER'S #2126
Address: 5025 STATE AVE
City,State,Zip: KANSAS CITY, KS 66102
Tank Type: U
Tank Number: 004
Tank Status: Permanently Out Of Use
Date Removed: 1989-11-15 00:00:00
Installation Year: 1971
Capacity: 10000
Last Permit Printed: Not reported
Current Permit Printed: Not reported
Tank Material: Steel
Tank Internal Protection: None
Tank External Protection: Painted
Piping: Galv Steel
Petroleum Substance: Gas (Incl Alcohol)
NonPetroleum Substance: Not reported
Hazards: Fire, Chronic, Acute
Tank Empty: Not reported
Principal CERCLA Substance/Chem Abstract Service Num: 8006-61-9
Out of service Mo/Yr: 111989
QTY Remaining in Tank: Not reported
Filled/Removed: Removed
Facility Name: VICKER'S #2126
Contact Name: Art MacDowell
Contact Title: Manager
Facility Telephone: 913-287-1677
Facility 911 Address: 5025 STATE AVE
Facility 911 City: KANSAS CITY
Facility 911 State: KS
Facility 911 Zip: 66102

Map ID
Direction
Distance
Elevation

MAP FINDINGS

Site

Database(s)

EDR ID Number
EPA ID Number

VICKER'S #2126 (Continued)

U000718227

Facility City: KANSAS CITY
District: NE
Facility County: Wyandotte
Facility State: KS
Facility Zip: 66102
Latitude: 39.11646
Longitude: -94.69324
Facility Location Method: GARMIN 3
Facility Feature: Facility Center
Facility Datum: WGS84
24 Hour Phone Number: 913-287-1677
Owner Name: MRP PROPERTIES CO., LLC %ROGER
Owner Address: 5590 HAVANA STREET, UNIT B
Owner County: Not reported
Owner Replacement Name: ROGER LEVIN
Owner Replacement Title: MARKETING ENVIR. MGR
Owner Telephone: 303-373-6057
Owner City: DENVER
Owner State: CO
Owner Zip: 80239
Owner Type: Current

Owner ID: 27742
Facility ID: 06423
Name: VICKER'S #2126
Address: 5025 STATE AVE
City,State,Zip: KANSAS CITY, KS 66102
Tank Type: U
Tank Number: 005
Tank Status: Permanently Out Of Use
Date Removed: 1992-07-15 00:00:00
Installation Year: 1989
Capacity: 8000
Last Permit Printed: Not reported
Current Permit Printed: Not reported
Tank Material: Steel
Tank Internal Protection: None
Tank External Protection: Painted
Piping: Fbr Ref Plstc
Petroleum Substance: Gas (Incl Alcohol)
NonPetroleum Substance: Not reported
Hazards: Fire, Chronic, Acute
Tank Empty: Not reported
Principal CERCLA Substance/Chem Abstract Service Num: 8006-61-9
Out of service Mo/Yr: 071992
QTY Remaining in Tank: Not reported
Filled/Removed: Removed
Facility Name: VICKER'S #2126
Contact Name: Art MacDowell
Contact Title: Manager
Facility Telephone: 913-287-1677
Facility 911 Address: 5025 STATE AVE
Facility 911 City: KANSAS CITY
Facility 911 State: KS
Facility 911 Zip: 66102
Facility City: KANSAS CITY
District: NE

Map ID
Direction
Distance
Elevation

MAP FINDINGS

Site

Database(s)

EDR ID Number
EPA ID Number

VICKER'S #2126 (Continued)

U000718227

Facility County: Wyandotte
Facility State: KS
Facility Zip: 66102
Latitude: 39.11646
Longitude: -94.69324
Facility Location Method: GARMIN 3
Facility Feature: Facility Center
Facility Datum: WGS84
24 Hour Phone Number: 913-287-1677
Owner Name: MRP PROPERTIES CO., LLC %ROGER
Owner Address: 5590 HAVANA STREET, UNIT B
Owner County: Not reported
Owner Replacement Name: ROGER LEVIN
Owner Replacement Title: MARKETING ENVIR. MGR
Owner Telephone: 303-373-6057
Owner City: DENVER
Owner State: CO
Owner Zip: 80239
Owner Type: Current

Owner ID: 27742
Facility ID: 06423
Name: VICKER'S #2126
Address: 5025 STATE AVE
City,State,Zip: KANSAS CITY, KS 66102
Tank Type: U
Tank Number: 006
Tank Status: Permanently Out Of Use
Date Removed: 1992-07-15 00:00:00
Installation Year: 1989
Capacity: 8000
Last Permit Printed: Not reported
Current Permit Printed: Not reported
Tank Material: Steel
Tank Internal Protection: None
Tank External Protection: Painted
Piping: Fbr Ref Plstc
Petroleum Substance: Gas (Incl Alcohol)
NonPetroleum Substance: Not reported
Hazards: Fire, Chronic, Acute
Tank Empty: Not reported
Principal CERCLA Substance/Chem Abstract Service Num: 8006-61-9
Out of service Mo/Yr: 071992
QTY Remaining in Tank: Not reported
Filled/Removed: Removed
Facility Name: VICKER'S #2126
Contact Name: Art MacDowell
Contact Title: Manager
Facility Telephone: 913-287-1677
Facility 911 Address: 5025 STATE AVE
Facility 911 City: KANSAS CITY
Facility 911 State: KS
Facility 911 Zip: 66102
Facility City: KANSAS CITY
District: NE
Facility County: Wyandotte
Facility State: KS

Map ID
Direction
Distance
Elevation

MAP FINDINGS

Site

Database(s)

EDR ID Number
EPA ID Number

VICKER'S #2126 (Continued)

U000718227

Facility Zip: 66102
Latitude: 39.11646
Longitude: -94.69324
Facility Location Method: GARMIN 3
Facility Feature: Facility Center
Facility Datum: WGS84
24 Hour Phone Number: 913-287-1677
Owner Name: MRP PROPERTIES CO., LLC %ROGER
Owner Address: 5590 HAVANA STREET, UNIT B
Owner County: Not reported
Owner Replacement Name: ROGER LEVIN
Owner Replacement Title: MARKETING ENVIR. MGR
Owner Telephone: 303-373-6057
Owner City: DENVER
Owner State: CO
Owner Zip: 80239
Owner Type: Current

Owner ID: 27742
Facility ID: 06423
Name: VICKER'S #2126
Address: 5025 STATE AVE
City,State,Zip: KANSAS CITY, KS 66102
Tank Type: U
Tank Number: 007
Tank Status: Permanently Out Of Use
Date Removed: 1992-07-15 00:00:00
Installation Year: 1989
Capacity: 8000
Last Permit Printed: Not reported
Current Permit Printed: Not reported
Tank Material: Steel
Tank Internal Protection: None
Tank External Protection: Painted
Piping: Fbr Ref Plstc
Petroleum Substance: Gas (Incl Alcohol)
NonPetroleum Substance: Not reported
Hazards: Fire, Chronic, Acute
Tank Empty: Not reported
Principal CERCLA Substance/Chem Abstract Service Num: 8006-61-9
Out of service Mo/Yr: 071992
QTY Remaining in Tank: Not reported
Filled/Removed: Removed
Facility Name: VICKER'S #2126
Contact Name: Art MacDowell
Contact Title: Manager
Facility Telephone: 913-287-1677
Facility 911 Address: 5025 STATE AVE
Facility 911 City: KANSAS CITY
Facility 911 State: KS
Facility 911 Zip: 66102
Facility City: KANSAS CITY
District: NE
Facility County: Wyandotte
Facility State: KS
Facility Zip: 66102
Latitude: 39.11646

Map ID
Direction
Distance
Elevation

MAP FINDINGS

Site

Database(s)

EDR ID Number
EPA ID Number

VICKER'S #2126 (Continued)

U000718227

Longitude: -94.69324
Facility Location Method: GARMIN 3
Facility Feature: Facility Center
Facility Datum: WGS84
24 Hour Phone Number: 913-287-1677
Owner Name: MRP PROPERTIES CO., LLC %ROGER
Owner Address: 5590 HAVANA STREET, UNIT B
Owner County: Not reported
Owner Replacement Name: ROGER LEVIN
Owner Replacement Title: MARKETING ENVIR. MGR
Owner Telephone: 303-373-6057
Owner City: DENVER
Owner State: CO
Owner Zip: 80239
Owner Type: Current

Facility Information:

Facility ID: 06423
Name: VICKER'S #2126
Address: 5025 STATE AVE
City,State,Zip: KANSAS CITY, KS 66102
Method: GPS
Latitude: 39.1163
Longitude: -94.6939
District: NEDO
Facility Status: Not reported
Entity Status: Not reported
Permit UST: 0
Permit AST: 0
Expire AST: 0
Unperm AST: 0
Expire AST: 0
Unperm UST: 7
Inspection Date: Not reported
Owner Name: Not reported
Lust Count: 1

Name: VICKER'S #2126
Facility ID: 06423
Capacity: 10000
Facility 911 Address: 5025 STATE AVE
Facility 911 City: KANSAS CITY
Substance: Gas (Incl Alcohol)
Petroleum Flag: Yes
Facility 911 Zip: 66102
Method: KEIMS
Contact Name: Not reported
Tank Number: U002
Tank Type: U
Tank Status: Permanently Out of Service
Latitude: 39.1163
Longitude: -94.6939
Filled/Removed: Removed
Material of Construction: Steel

Detail as of July 2020:

Map ID
Direction
Distance
Elevation

MAP FINDINGS

Site

Database(s)

EDR ID Number
EPA ID Number

VICKER'S #2126 (Continued)

U000718227

Owner ID: 27742
Facility ID: 06423
Name: VICKER'S #2126
Address: 5025 STATE AVE
City,State,Zip: KANSAS CITY, KS 66102
Tank Type: U
Tank Number: 001
Tank Status: Permanently Out Of Use
Date Removed: 1989-11-15 00:00:00
Installation Year: 1971
Capacity: 10000
Last Permit Printed: Not reported
Current Permit Printed: Not reported
Tank Material: Steel
Tank Internal Protection: None
Tank External Protection: Painted
Piping: Galv Steel
Petroleum Substance: Gas (Incl Alcohol)
NonPetroleum Substance: Not reported
Hazards: Fire, Chronic, Acute
Tank Empty: Not reported
Principal CERCLA Substance/Chem Abstract Service Num: 8006-61-9
Out of service Mo/Yr: 111989
QTY Remaining in Tank: Not reported
Filled/Removed: Removed
Facility Name: VICKER'S #2126
Contact Name: Art MacDowell
Contact Title: Manager
Facility Telephone: 913-287-1677
Facility 911 Address: 5025 STATE AVE
Facility 911 City: KANSAS CITY
Facility 911 State: KS
Facility 911 Zip: 66102
Facility City: KANSAS CITY
District: NE
Facility County: Wyandotte
Facility State: KS
Facility Zip: 66102
Latitude: 39.11646
Longitude: -94.69324
Facility Location Method: GARMIN 3
Facility Feature: Facility Center
Facility Datum: WGS84
24 Hour Phone Number: 913-287-1677
Owner Name: MRP PROPERTIES CO., LLC %ROGER
Owner Address: 5590 HAVANA STREET, UNIT B
Owner County: Not reported
Owner Replacement Name: ROGER LEVIN
Owner Replacement Title: MARKETING ENVIR. MGR
Owner Telephone: 303-373-6057
Owner City: DENVER
Owner State: CO
Owner Zip: 80239
Owner Type: Current

Owner ID: 27742
Facility ID: 06423

Map ID
Direction
Distance
Elevation

MAP FINDINGS

Site

Database(s)

EDR ID Number
EPA ID Number

VICKER'S #2126 (Continued)

U000718227

Name: VICKER'S #2126
Address: 5025 STATE AVE
City,State,Zip: KANSAS CITY, KS 66102
Tank Type: U
Tank Number: 002
Tank Status: Permanently Out Of Use
Date Removed: 1989-11-15 00:00:00
Installation Year: 1971
Capacity: 10000
Last Permit Printed: Not reported
Current Permit Printed: Not reported
Tank Material: Steel
Tank Internal Protection: None
Tank External Protection: Painted
Piping: Galv Steel
Petroleum Substance: Gas (Incl Alcohol)
NonPetroleum Substance: Not reported
Hazards: Fire, Chronic, Acute
Tank Empty: Not reported
Principal CERCLA Substance/Chem Abstract Service Num: 8006-61-9
Out of service Mo/Yr: 111989
QTY Remaining in Tank: Not reported
Filled/Removed: Removed
Facility Name: VICKER'S #2126
Contact Name: Art MacDowell
Contact Title: Manager
Facility Telephone: 913-287-1677
Facility 911 Address: 5025 STATE AVE
Facility 911 City: KANSAS CITY
Facility 911 State: KS
Facility 911 Zip: 66102
Facility City: KANSAS CITY
District: NE
Facility County: Wyandotte
Facility State: KS
Facility Zip: 66102
Latitude: 39.11646
Longitude: -94.69324
Facility Location Method: GARMIN 3
Facility Feature: Facility Center
Facility Datum: WGS84
24 Hour Phone Number: 913-287-1677
Owner Name: MRP PROPERTIES CO., LLC %ROGER
Owner Address: 5590 HAVANA STREET, UNIT B
Owner County: Not reported
Owner Replacement Name: ROGER LEVIN
Owner Replacement Title: MARKETING ENVIR. MGR
Owner Telephone: 303-373-6057
Owner City: DENVER
Owner State: CO
Owner Zip: 80239
Owner Type: Current

Owner ID: 27742
Facility ID: 06423
Name: VICKER'S #2126
Address: 5025 STATE AVE

Map ID
Direction
Distance
Elevation

MAP FINDINGS

Site

Database(s)

EDR ID Number
EPA ID Number

VICKER'S #2126 (Continued)

U000718227

City,State,Zip: KANSAS CITY, KS 66102
Tank Type: U
Tank Number: 003
Tank Status: Permanently Out Of Use
Date Removed: 1989-11-15 00:00:00
Installation Year: 1971
Capacity: 10000
Last Permit Printed: Not reported
Current Permit Printed: Not reported
Tank Material: Steel
Tank Internal Protection: None
Tank External Protection: Painted
Piping: Galv Steel
Petroleum Substance: Gas (Incl Alcohol)
NonPetroleum Substance: Not reported
Hazards: Fire, Chronic, Acute
Tank Empty: Not reported
Principal CERCLA Substance/Chem Abstract Service Num: 8006-61-9
Out of service Mo/Yr: 111989
QTY Remaining in Tank: Not reported
Filled/Removed: Removed
Facility Name: VICKER'S #2126
Contact Name: Art MacDowell
Contact Title: Manager
Facility Telephone: 913-287-1677
Facility 911 Address: 5025 STATE AVE
Facility 911 City: KANSAS CITY
Facility 911 State: KS
Facility 911 Zip: 66102
Facility City: KANSAS CITY
District: NE
Facility County: Wyandotte
Facility State: KS
Facility Zip: 66102
Latitude: 39.11646
Longitude: -94.69324
Facility Location Method: GARMIN 3
Facility Feature: Facility Center
Facility Datum: WGS84
24 Hour Phone Number: 913-287-1677
Owner Name: MRP PROPERTIES CO., LLC %ROGER
Owner Address: 5590 HAVANA STREET, UNIT B
Owner County: Not reported
Owner Replacement Name: ROGER LEVIN
Owner Replacement Title: MARKETING ENVIR. MGR
Owner Telephone: 303-373-6057
Owner City: DENVER
Owner State: CO
Owner Zip: 80239
Owner Type: Current

Owner ID: 27742
Facility ID: 06423
Name: VICKER'S #2126
Address: 5025 STATE AVE
City,State,Zip: KANSAS CITY, KS 66102
Tank Type: U

Map ID
Direction
Distance
Elevation

MAP FINDINGS

Site

Database(s)

EDR ID Number
EPA ID Number

VICKER'S #2126 (Continued)

U000718227

Tank Number: 004
Tank Status: Permanently Out Of Use
Date Removed: 1989-11-15 00:00:00
Installation Year: 1971
Capacity: 10000
Last Permit Printed: Not reported
Current Permit Printed: Not reported
Tank Material: Steel
Tank Internal Protection: None
Tank External Protection: Painted
Piping: Galv Steel
Petroleum Substance: Gas (Incl Alcohol)
NonPetroleum Substance: Not reported
Hazards: Fire, Chronic, Acute
Tank Empty: Not reported
Principal CERCLA Substance/Chem Abstract Service Num: 8006-61-9
Out of service Mo/Yr: 111989
QTY Remaining in Tank: Not reported
Filled/Removed: Removed
Facility Name: VICKER'S #2126
Contact Name: Art MacDowell
Contact Title: Manager
Facility Telephone: 913-287-1677
Facility 911 Address: 5025 STATE AVE
Facility 911 City: KANSAS CITY
Facility 911 State: KS
Facility 911 Zip: 66102
Facility City: KANSAS CITY
District: NE
Facility County: Wyandotte
Facility State: KS
Facility Zip: 66102
Latitude: 39.11646
Longitude: -94.69324
Facility Location Method: GARMIN 3
Facility Feature: Facility Center
Facility Datum: WGS84
24 Hour Phone Number: 913-287-1677
Owner Name: MRP PROPERTIES CO., LLC %ROGER
Owner Address: 5590 HAVANA STREET, UNIT B
Owner County: Not reported
Owner Replacement Name: ROGER LEVIN
Owner Replacement Title: MARKETING ENVIR. MGR
Owner Telephone: 303-373-6057
Owner City: DENVER
Owner State: CO
Owner Zip: 80239
Owner Type: Current

Owner ID: 27742
Facility ID: 06423
Name: VICKER'S #2126
Address: 5025 STATE AVE
City,State,Zip: KANSAS CITY, KS 66102
Tank Type: U
Tank Number: 005
Tank Status: Permanently Out Of Use

Map ID
Direction
Distance
Elevation

MAP FINDINGS

Site

Database(s)

EDR ID Number
EPA ID Number

VICKER'S #2126 (Continued)

U000718227

Date Removed: 1992-07-15 00:00:00
Installation Year: 1989
Capacity: 8000
Last Permit Printed: Not reported
Current Permit Printed: Not reported
Tank Material: Steel
Tank Internal Protection: None
Tank External Protection: Painted
Piping: Fbr Ref Plstc
Petroleum Substance: Gas (Incl Alcohol)
NonPetroleum Substance: Not reported
Hazards: Fire, Chronic, Acute
Tank Empty: Not reported
Principal CERCLA Substance/Chem Abstract Service Num: 8006-61-9
Out of service Mo/Yr: 071992
QTY Remaining in Tank: Not reported
Filled/Removed: Removed
Facility Name: VICKER'S #2126
Contact Name: Art MacDowell
Contact Title: Manager
Facility Telephone: 913-287-1677
Facility 911 Address: 5025 STATE AVE
Facility 911 City: KANSAS CITY
Facility 911 State: KS
Facility 911 Zip: 66102
Facility City: KANSAS CITY
District: NE
Facility County: Wyandotte
Facility State: KS
Facility Zip: 66102
Latitude: 39.11646
Longitude: -94.69324
Facility Location Method: GARMIN 3
Facility Feature: Facility Center
Facility Datum: WGS84
24 Hour Phone Number: 913-287-1677
Owner Name: MRP PROPERTIES CO., LLC %ROGER
Owner Address: 5590 HAVANA STREET, UNIT B
Owner County: Not reported
Owner Replacement Name: ROGER LEVIN
Owner Replacement Title: MARKETING ENVIR. MGR
Owner Telephone: 303-373-6057
Owner City: DENVER
Owner State: CO
Owner Zip: 80239
Owner Type: Current

Owner ID: 27742
Facility ID: 06423
Name: VICKER'S #2126
Address: 5025 STATE AVE
City,State,Zip: KANSAS CITY, KS 66102
Tank Type: U
Tank Number: 006
Tank Status: Permanently Out Of Use
Date Removed: 1992-07-15 00:00:00
Installation Year: 1989

Map ID
Direction
Distance
Elevation

MAP FINDINGS

Site

Database(s)

EDR ID Number
EPA ID Number

VICKER'S #2126 (Continued)

U000718227

Capacity: 8000
Last Permit Printed: Not reported
Current Permit Printed: Not reported
Tank Material: Steel
Tank Internal Protection: None
Tank External Protection: Painted
Piping: Fbr Ref Plstc
Petroleum Substance: Gas (Incl Alcohol)
NonPetroleum Substance: Not reported
Hazards: Fire, Chronic, Acute
Tank Empty: Not reported
Principal CERCLA Substance/Chem Abstract Service Num: 8006-61-9
Out of service Mo/Yr: 071992
QTY Remaining in Tank: Not reported
Filled/Removed: Removed
Facility Name: VICKER'S #2126
Contact Name: Art MacDowell
Contact Title: Manager
Facility Telephone: 913-287-1677
Facility 911 Address: 5025 STATE AVE
Facility 911 City: KANSAS CITY
Facility 911 State: KS
Facility 911 Zip: 66102
Facility City: KANSAS CITY
District: NE
Facility County: Wyandotte
Facility State: KS
Facility Zip: 66102
Latitude: 39.11646
Longitude: -94.69324
Facility Location Method: GARMIN 3
Facility Feature: Facility Center
Facility Datum: WGS84
24 Hour Phone Number: 913-287-1677
Owner Name: MRP PROPERTIES CO., LLC %ROGER
Owner Address: 5590 HAVANA STREET, UNIT B
Owner County: Not reported
Owner Replacement Name: ROGER LEVIN
Owner Replacement Title: MARKETING ENVIR. MGR
Owner Telephone: 303-373-6057
Owner City: DENVER
Owner State: CO
Owner Zip: 80239
Owner Type: Current

Owner ID: 27742
Facility ID: 06423
Name: VICKER'S #2126
Address: 5025 STATE AVE
City,State,Zip: KANSAS CITY, KS 66102
Tank Type: U
Tank Number: 007
Tank Status: Permanently Out Of Use
Date Removed: 1992-07-15 00:00:00
Installation Year: 1989
Capacity: 8000
Last Permit Printed: Not reported

Map ID
Direction
Distance
Elevation

MAP FINDINGS

Site

Database(s)

EDR ID Number
EPA ID Number

VICKER'S #2126 (Continued)

U000718227

Current Permit Printed: Not reported
Tank Material: Steel
Tank Internal Protection: None
Tank External Protection: Painted
Piping: Fbr Ref Plstc
Petroleum Substance: Gas (Incl Alcohol)
NonPetroleum Substance: Not reported
Hazards: Fire, Chronic, Acute
Tank Empty: Not reported
Principal CERCLA Substance/Chem Abstract Service Num: 8006-61-9
Out of service Mo/Yr: 071992
QTY Remaining in Tank: Not reported
Filled/Removed: Removed
Facility Name: VICKER'S #2126
Contact Name: Art MacDowell
Contact Title: Manager
Facility Telephone: 913-287-1677
Facility 911 Address: 5025 STATE AVE
Facility 911 City: KANSAS CITY
Facility 911 State: KS
Facility 911 Zip: 66102
Facility City: KANSAS CITY
District: NE
Facility County: Wyandotte
Facility State: KS
Facility Zip: 66102
Latitude: 39.11646
Longitude: -94.69324
Facility Location Method: GARMIN 3
Facility Feature: Facility Center
Facility Datum: WGS84
24 Hour Phone Number: 913-287-1677
Owner Name: MRP PROPERTIES CO., LLC %ROGER
Owner Address: 5590 HAVANA STREET, UNIT B
Owner County: Not reported
Owner Replacement Name: ROGER LEVIN
Owner Replacement Title: MARKETING ENVIR. MGR
Owner Telephone: 303-373-6057
Owner City: DENVER
Owner State: CO
Owner Zip: 80239
Owner Type: Current

Facility Information:

Facility ID: 06423
Name: VICKER'S #2126
Address: 5025 STATE AVE
City,State,Zip: KANSAS CITY, KS 66102
Method: GPS
Latitude: 39.1163
Longitude: -94.6939
District: NEDO
Facility Status: Not reported
Entity Status: Not reported
Permit UST: 0
Permit AST: 0
Expire AST: 0

Map ID
Direction
Distance
Elevation

MAP FINDINGS

Site

Database(s)

EDR ID Number
EPA ID Number

VICKER'S #2126 (Continued)

U000718227

Unperm AST: 0
Expire AST: 0
Unperm UST: 7
Inspection Date: Not reported
Owner Name: Not reported
Lust Count: 1

Name: VICKER'S #2126
Facility ID: 06423
Capacity: 8000
Facility 911 Address: 5025 STATE AVE
Facility 911 City: KANSAS CITY
Substance: Gas (Incl Alcohol)
Petroleum Flag: Yes
Facility 911 Zip: 66102
Method: KEIMS
Contact Name: Not reported
Tank Number: U006
Tank Type: U
Tank Status: Permanently Out of Service
Latitude: 39.1163
Longitude: -94.6939
Filled/Removed: Removed
Material of Construction: Steel

Detail as of July 2020:

Owner ID: 27742
Facility ID: 06423
Name: VICKER'S #2126
Address: 5025 STATE AVE
City,State,Zip: KANSAS CITY, KS 66102
Tank Type: U
Tank Number: 001
Tank Status: Permanently Out Of Use
Date Removed: 1989-11-15 00:00:00
Installation Year: 1971
Capacity: 10000
Last Permit Printed: Not reported
Current Permit Printed: Not reported
Tank Material: Steel
Tank Internal Protection: None
Tank External Protection: Painted
Piping: Galv Steel
Petroleum Substance: Gas (Incl Alcohol)
NonPetroleum Substance: Not reported
Hazards: Fire, Chronic, Acute
Tank Empty: Not reported
Principal CERCLA Substance/Chem Abstract Service Num: 8006-61-9
Out of service Mo/Yr: 111989
QTY Remaining in Tank: Not reported
Filled/Removed: Removed
Facility Name: VICKER'S #2126
Contact Name: Art MacDowell
Contact Title: Manager
Facility Telephone: 913-287-1677
Facility 911 Address: 5025 STATE AVE
Facility 911 City: KANSAS CITY

Map ID
Direction
Distance
Elevation

MAP FINDINGS

Site

Database(s)

EDR ID Number
EPA ID Number

VICKER'S #2126 (Continued)

U000718227

Facility 911 State: KS
Facility 911 Zip: 66102
Facility City: KANSAS CITY
District: NE
Facility County: Wyandotte
Facility State: KS
Facility Zip: 66102
Latitude: 39.11646
Longitude: -94.69324
Facility Location Method: GARMIN 3
Facility Feature: Facility Center
Facility Datum: WGS84
24 Hour Phone Number: 913-287-1677
Owner Name: MRP PROPERTIES CO., LLC %ROGER
Owner Address: 5590 HAVANA STREET, UNIT B
Owner County: Not reported
Owner Replacement Name: ROGER LEVIN
Owner Replacement Title: MARKETING ENVIR. MGR
Owner Telephone: 303-373-6057
Owner City: DENVER
Owner State: CO
Owner Zip: 80239
Owner Type: Current

Owner ID: 27742
Facility ID: 06423
Name: VICKER'S #2126
Address: 5025 STATE AVE
City,State,Zip: KANSAS CITY, KS 66102
Tank Type: U
Tank Number: 002
Tank Status: Permanently Out Of Use
Date Removed: 1989-11-15 00:00:00
Installation Year: 1971
Capacity: 10000
Last Permit Printed: Not reported
Current Permit Printed: Not reported
Tank Material: Steel
Tank Internal Protection: None
Tank External Protection: Painted
Piping: Galv Steel
Petroleum Substance: Gas (Incl Alcohol)
NonPetroleum Substance: Not reported
Hazards: Fire, Chronic, Acute
Tank Empty: Not reported
Principal CERCLA Substance/Chem Abstract Service Num: 8006-61-9
Out of service Mo/Yr: 111989
QTY Remaining in Tank: Not reported
Filled/Removed: Removed
Facility Name: VICKER'S #2126
Contact Name: Art MacDowell
Contact Title: Manager
Facility Telephone: 913-287-1677
Facility 911 Address: 5025 STATE AVE
Facility 911 City: KANSAS CITY
Facility 911 State: KS
Facility 911 Zip: 66102

Map ID
Direction
Distance
Elevation

MAP FINDINGS

Site

Database(s)

EDR ID Number
EPA ID Number

VICKER'S #2126 (Continued)

U000718227

Facility City: KANSAS CITY
District: NE
Facility County: Wyandotte
Facility State: KS
Facility Zip: 66102
Latitude: 39.11646
Longitude: -94.69324
Facility Location Method: GARMIN 3
Facility Feature: Facility Center
Facility Datum: WGS84
24 Hour Phone Number: 913-287-1677
Owner Name: MRP PROPERTIES CO., LLC %ROGER
Owner Address: 5590 HAVANA STREET, UNIT B
Owner County: Not reported
Owner Replacement Name: ROGER LEVIN
Owner Replacement Title: MARKETING ENVIR. MGR
Owner Telephone: 303-373-6057
Owner City: DENVER
Owner State: CO
Owner Zip: 80239
Owner Type: Current

Owner ID: 27742
Facility ID: 06423
Name: VICKER'S #2126
Address: 5025 STATE AVE
City,State,Zip: KANSAS CITY, KS 66102
Tank Type: U
Tank Number: 003
Tank Status: Permanently Out Of Use
Date Removed: 1989-11-15 00:00:00
Installation Year: 1971
Capacity: 10000
Last Permit Printed: Not reported
Current Permit Printed: Not reported
Tank Material: Steel
Tank Internal Protection: None
Tank External Protection: Painted
Piping: Galv Steel
Petroleum Substance: Gas (Incl Alcohol)
NonPetroleum Substance: Not reported
Hazards: Fire, Chronic, Acute
Tank Empty: Not reported
Principal CERCLA Substance/Chem Abstract Service Num: 8006-61-9
Out of service Mo/Yr: 111989
QTY Remaining in Tank: Not reported
Filled/Removed: Removed
Facility Name: VICKER'S #2126
Contact Name: Art MacDowell
Contact Title: Manager
Facility Telephone: 913-287-1677
Facility 911 Address: 5025 STATE AVE
Facility 911 City: KANSAS CITY
Facility 911 State: KS
Facility 911 Zip: 66102
Facility City: KANSAS CITY
District: NE

Map ID
Direction
Distance
Elevation

MAP FINDINGS

Site

Database(s)

EDR ID Number
EPA ID Number

VICKER'S #2126 (Continued)

U000718227

Facility County: Wyandotte
Facility State: KS
Facility Zip: 66102
Latitude: 39.11646
Longitude: -94.69324
Facility Location Method: GARMIN 3
Facility Feature: Facility Center
Facility Datum: WGS84
24 Hour Phone Number: 913-287-1677
Owner Name: MRP PROPERTIES CO., LLC %ROGER
Owner Address: 5590 HAVANA STREET, UNIT B
Owner County: Not reported
Owner Replacement Name: ROGER LEVIN
Owner Replacement Title: MARKETING ENVIR. MGR
Owner Telephone: 303-373-6057
Owner City: DENVER
Owner State: CO
Owner Zip: 80239
Owner Type: Current

Owner ID: 27742
Facility ID: 06423
Name: VICKER'S #2126
Address: 5025 STATE AVE
City,State,Zip: KANSAS CITY, KS 66102
Tank Type: U
Tank Number: 004
Tank Status: Permanently Out Of Use
Date Removed: 1989-11-15 00:00:00
Installation Year: 1971
Capacity: 10000
Last Permit Printed: Not reported
Current Permit Printed: Not reported
Tank Material: Steel
Tank Internal Protection: None
Tank External Protection: Painted
Piping: Galv Steel
Petroleum Substance: Gas (Incl Alcohol)
NonPetroleum Substance: Not reported
Hazards: Fire, Chronic, Acute
Tank Empty: Not reported
Principal CERCLA Substance/Chem Abstract Service Num: 8006-61-9
Out of service Mo/Yr: 111989
QTY Remaining in Tank: Not reported
Filled/Removed: Removed
Facility Name: VICKER'S #2126
Contact Name: Art MacDowell
Contact Title: Manager
Facility Telephone: 913-287-1677
Facility 911 Address: 5025 STATE AVE
Facility 911 City: KANSAS CITY
Facility 911 State: KS
Facility 911 Zip: 66102
Facility City: KANSAS CITY
District: NE
Facility County: Wyandotte
Facility State: KS

Map ID
Direction
Distance
Elevation

MAP FINDINGS

Site

Database(s)

EDR ID Number
EPA ID Number

VICKER'S #2126 (Continued)

U000718227

Facility Zip: 66102
Latitude: 39.11646
Longitude: -94.69324
Facility Location Method: GARMIN 3
Facility Feature: Facility Center
Facility Datum: WGS84
24 Hour Phone Number: 913-287-1677
Owner Name: MRP PROPERTIES CO., LLC %ROGER
Owner Address: 5590 HAVANA STREET, UNIT B
Owner County: Not reported
Owner Replacement Name: ROGER LEVIN
Owner Replacement Title: MARKETING ENVIR. MGR
Owner Telephone: 303-373-6057
Owner City: DENVER
Owner State: CO
Owner Zip: 80239
Owner Type: Current

Owner ID: 27742
Facility ID: 06423
Name: VICKER'S #2126
Address: 5025 STATE AVE
City,State,Zip: KANSAS CITY, KS 66102
Tank Type: U
Tank Number: 005
Tank Status: Permanently Out Of Use
Date Removed: 1992-07-15 00:00:00
Installation Year: 1989
Capacity: 8000
Last Permit Printed: Not reported
Current Permit Printed: Not reported
Tank Material: Steel
Tank Internal Protection: None
Tank External Protection: Painted
Piping: Fbr Ref Plstc
Petroleum Substance: Gas (Incl Alcohol)
NonPetroleum Substance: Not reported
Hazards: Fire, Chronic, Acute
Tank Empty: Not reported
Principal CERCLA Substance/Chem Abstract Service Num: 8006-61-9
Out of service Mo/Yr: 071992
QTY Remaining in Tank: Not reported
Filled/Removed: Removed
Facility Name: VICKER'S #2126
Contact Name: Art MacDowell
Contact Title: Manager
Facility Telephone: 913-287-1677
Facility 911 Address: 5025 STATE AVE
Facility 911 City: KANSAS CITY
Facility 911 State: KS
Facility 911 Zip: 66102
Facility City: KANSAS CITY
District: NE
Facility County: Wyandotte
Facility State: KS
Facility Zip: 66102
Latitude: 39.11646

Map ID
Direction
Distance
Elevation

MAP FINDINGS

Site

Database(s)

EDR ID Number
EPA ID Number

VICKER'S #2126 (Continued)

U000718227

Longitude: -94.69324
Facility Location Method: GARMIN 3
Facility Feature: Facility Center
Facility Datum: WGS84
24 Hour Phone Number: 913-287-1677
Owner Name: MRP PROPERTIES CO., LLC %ROGER
Owner Address: 5590 HAVANA STREET, UNIT B
Owner County: Not reported
Owner Replacement Name: ROGER LEVIN
Owner Replacement Title: MARKETING ENVIR. MGR
Owner Telephone: 303-373-6057
Owner City: DENVER
Owner State: CO
Owner Zip: 80239
Owner Type: Current

Owner ID: 27742
Facility ID: 06423
Name: VICKER'S #2126
Address: 5025 STATE AVE
City,State,Zip: KANSAS CITY, KS 66102
Tank Type: U
Tank Number: 006
Tank Status: Permanently Out Of Use
Date Removed: 1992-07-15 00:00:00
Installation Year: 1989
Capacity: 8000
Last Permit Printed: Not reported
Current Permit Printed: Not reported
Tank Material: Steel
Tank Internal Protection: None
Tank External Protection: Painted
Piping: Fbr Ref Plstc
Petroleum Substance: Gas (Incl Alcohol)
NonPetroleum Substance: Not reported
Hazards: Fire, Chronic, Acute
Tank Empty: Not reported
Principal CERCLA Substance/Chem Abstract Service Num: 8006-61-9
Out of service Mo/Yr: 071992
QTY Remaining in Tank: Not reported
Filled/Removed: Removed
Facility Name: VICKER'S #2126
Contact Name: Art MacDowell
Contact Title: Manager
Facility Telephone: 913-287-1677
Facility 911 Address: 5025 STATE AVE
Facility 911 City: KANSAS CITY
Facility 911 State: KS
Facility 911 Zip: 66102
Facility City: KANSAS CITY
District: NE
Facility County: Wyandotte
Facility State: KS
Facility Zip: 66102
Latitude: 39.11646
Longitude: -94.69324
Facility Location Method: GARMIN 3

Map ID
Direction
Distance
Elevation

MAP FINDINGS

Site

Database(s)

EDR ID Number
EPA ID Number

VICKER'S #2126 (Continued)

U000718227

Facility Feature: Facility Center
Facility Datum: WGS84
24 Hour Phone Number: 913-287-1677
Owner Name: MRP PROPERTIES CO., LLC %ROGER
Owner Address: 5590 HAVANA STREET, UNIT B
Owner County: Not reported
Owner Replacement Name: ROGER LEVIN
Owner Replacement Title: MARKETING ENVIR. MGR
Owner Telephone: 303-373-6057
Owner City: DENVER
Owner State: CO
Owner Zip: 80239
Owner Type: Current

Owner ID: 27742
Facility ID: 06423
Name: VICKER'S #2126
Address: 5025 STATE AVE
City,State,Zip: KANSAS CITY, KS 66102
Tank Type: U
Tank Number: 007
Tank Status: Permanently Out Of Use
Date Removed: 1992-07-15 00:00:00
Installation Year: 1989
Capacity: 8000
Last Permit Printed: Not reported
Current Permit Printed: Not reported
Tank Material: Steel
Tank Internal Protection: None
Tank External Protection: Painted
Piping: Fbr Ref Plstc
Petroleum Substance: Gas (Incl Alcohol)
NonPetroleum Substance: Not reported
Hazards: Fire, Chronic, Acute
Tank Empty: Not reported
Principal CERCLA Substance/Chem Abstract Service Num: 8006-61-9
Out of service Mo/Yr: 071992
QTY Remaining in Tank: Not reported
Filled/Removed: Removed
Facility Name: VICKER'S #2126
Contact Name: Art MacDowell
Contact Title: Manager
Facility Telephone: 913-287-1677
Facility 911 Address: 5025 STATE AVE
Facility 911 City: KANSAS CITY
Facility 911 State: KS
Facility 911 Zip: 66102
Facility City: KANSAS CITY
District: NE
Facility County: Wyandotte
Facility State: KS
Facility Zip: 66102
Latitude: 39.11646
Longitude: -94.69324
Facility Location Method: GARMIN 3
Facility Feature: Facility Center
Facility Datum: WGS84

Map ID
Direction
Distance
Elevation

MAP FINDINGS

Site

Database(s)

EDR ID Number
EPA ID Number

VICKER'S #2126 (Continued)

U000718227

24 Hour Phone Number: 913-287-1677
Owner Name: MRP PROPERTIES CO., LLC %ROGER
Owner Address: 5590 HAVANA STREET, UNIT B
Owner County: Not reported
Owner Replacement Name: ROGER LEVIN
Owner Replacement Title: MARKETING ENVIR. MGR
Owner Telephone: 303-373-6057
Owner City: DENVER
Owner State: CO
Owner Zip: 80239
Owner Type: Current

Facility Information:

Facility ID: 06423
Name: VICKER'S #2126
Address: 5025 STATE AVE
City,State,Zip: KANSAS CITY, KS 66102
Method: GPS
Latitude: 39.1163
Longitude: -94.6939
District: NEDO
Facility Status: Not reported
Entity Status: Not reported
Permit UST: 0
Permit AST: 0
Expire AST: 0
Unperm AST: 0
Expire AST: 0
Unperm UST: 7
Inspection Date: Not reported
Owner Name: Not reported
Lust Count: 1

Name: VICKER'S #2126
Facility ID: 06423
Capacity: 8000
Facility 911 Address: 5025 STATE AVE
Facility 911 City: KANSAS CITY
Substance: Gas (Incl Alcohol)
Petroleum Flag: Yes
Facility 911 Zip: 66102
Method: KEIMS
Contact Name: Not reported
Tank Number: U007
Tank Type: U
Tank Status: Permanently Out of Service
Latitude: 39.1163
Longitude: -94.6939
Filled/Removed: Removed
Material of Construction: Steel

Detail as of July 2020:

Owner ID: 27742
Facility ID: 06423
Name: VICKER'S #2126
Address: 5025 STATE AVE

Map ID
Direction
Distance
Elevation

MAP FINDINGS

Site

Database(s)

EDR ID Number
EPA ID Number

VICKER'S #2126 (Continued)

U000718227

City,State,Zip: KANSAS CITY, KS 66102
Tank Type: U
Tank Number: 001
Tank Status: Permanently Out Of Use
Date Removed: 1989-11-15 00:00:00
Installation Year: 1971
Capacity: 10000
Last Permit Printed: Not reported
Current Permit Printed: Not reported
Tank Material: Steel
Tank Internal Protection: None
Tank External Protection: Painted
Piping: Galv Steel
Petroleum Substance: Gas (Incl Alcohol)
NonPetroleum Substance: Not reported
Hazards: Fire, Chronic, Acute
Tank Empty: Not reported
Principal CERCLA Substance/Chem Abstract Service Num: 8006-61-9
Out of service Mo/Yr: 111989
QTY Remaining in Tank: Not reported
Filled/Removed: Removed
Facility Name: VICKER'S #2126
Contact Name: Art MacDowell
Contact Title: Manager
Facility Telephone: 913-287-1677
Facility 911 Address: 5025 STATE AVE
Facility 911 City: KANSAS CITY
Facility 911 State: KS
Facility 911 Zip: 66102
Facility City: KANSAS CITY
District: NE
Facility County: Wyandotte
Facility State: KS
Facility Zip: 66102
Latitude: 39.11646
Longitude: -94.69324
Facility Location Method: GARMIN 3
Facility Feature: Facility Center
Facility Datum: WGS84
24 Hour Phone Number: 913-287-1677
Owner Name: MRP PROPERTIES CO., LLC %ROGER
Owner Address: 5590 HAVANA STREET, UNIT B
Owner County: Not reported
Owner Replacement Name: ROGER LEVIN
Owner Replacement Title: MARKETING ENVIR. MGR
Owner Telephone: 303-373-6057
Owner City: DENVER
Owner State: CO
Owner Zip: 80239
Owner Type: Current

Owner ID: 27742
Facility ID: 06423
Name: VICKER'S #2126
Address: 5025 STATE AVE
City,State,Zip: KANSAS CITY, KS 66102
Tank Type: U

Map ID
Direction
Distance
Elevation

MAP FINDINGS

Site

Database(s)

EDR ID Number
EPA ID Number

VICKER'S #2126 (Continued)

U000718227

Tank Number: 002
Tank Status: Permanently Out Of Use
Date Removed: 1989-11-15 00:00:00
Installation Year: 1971
Capacity: 10000
Last Permit Printed: Not reported
Current Permit Printed: Not reported
Tank Material: Steel
Tank Internal Protection: None
Tank External Protection: Painted
Piping: Galv Steel
Petroleum Substance: Gas (Incl Alcohol)
NonPetroleum Substance: Not reported
Hazards: Fire, Chronic, Acute
Tank Empty: Not reported
Principal CERCLA Substance/Chem Abstract Service Num: 8006-61-9
Out of service Mo/Yr: 111989
QTY Remaining in Tank: Not reported
Filled/Removed: Removed
Facility Name: VICKER'S #2126
Contact Name: Art MacDowell
Contact Title: Manager
Facility Telephone: 913-287-1677
Facility 911 Address: 5025 STATE AVE
Facility 911 City: KANSAS CITY
Facility 911 State: KS
Facility 911 Zip: 66102
Facility City: KANSAS CITY
District: NE
Facility County: Wyandotte
Facility State: KS
Facility Zip: 66102
Latitude: 39.11646
Longitude: -94.69324
Facility Location Method: GARMIN 3
Facility Feature: Facility Center
Facility Datum: WGS84
24 Hour Phone Number: 913-287-1677
Owner Name: MRP PROPERTIES CO., LLC %ROGER
Owner Address: 5590 HAVANA STREET, UNIT B
Owner County: Not reported
Owner Replacement Name: ROGER LEVIN
Owner Replacement Title: MARKETING ENVIR. MGR
Owner Telephone: 303-373-6057
Owner City: DENVER
Owner State: CO
Owner Zip: 80239
Owner Type: Current

Owner ID: 27742
Facility ID: 06423
Name: VICKER'S #2126
Address: 5025 STATE AVE
City,State,Zip: KANSAS CITY, KS 66102
Tank Type: U
Tank Number: 003
Tank Status: Permanently Out Of Use

Map ID
Direction
Distance
Elevation

MAP FINDINGS

Site

Database(s)

EDR ID Number
EPA ID Number

VICKER'S #2126 (Continued)

U000718227

Date Removed: 1989-11-15 00:00:00
Installation Year: 1971
Capacity: 10000
Last Permit Printed: Not reported
Current Permit Printed: Not reported
Tank Material: Steel
Tank Internal Protection: None
Tank External Protection: Painted
Piping: Galv Steel
Petroleum Substance: Gas (Incl Alcohol)
NonPetroleum Substance: Not reported
Hazards: Fire, Chronic, Acute
Tank Empty: Not reported
Principal CERCLA Substance/Chem Abstract Service Num: 8006-61-9
Out of service Mo/Yr: 111989
QTY Remaining in Tank: Not reported
Filled/Removed: Removed
Facility Name: VICKER'S #2126
Contact Name: Art MacDowell
Contact Title: Manager
Facility Telephone: 913-287-1677
Facility 911 Address: 5025 STATE AVE
Facility 911 City: KANSAS CITY
Facility 911 State: KS
Facility 911 Zip: 66102
Facility City: KANSAS CITY
District: NE
Facility County: Wyandotte
Facility State: KS
Facility Zip: 66102
Latitude: 39.11646
Longitude: -94.69324
Facility Location Method: GARMIN 3
Facility Feature: Facility Center
Facility Datum: WGS84
24 Hour Phone Number: 913-287-1677
Owner Name: MRP PROPERTIES CO., LLC %ROGER
Owner Address: 5590 HAVANA STREET, UNIT B
Owner County: Not reported
Owner Replacement Name: ROGER LEVIN
Owner Replacement Title: MARKETING ENVIR. MGR
Owner Telephone: 303-373-6057
Owner City: DENVER
Owner State: CO
Owner Zip: 80239
Owner Type: Current

Owner ID: 27742
Facility ID: 06423
Name: VICKER'S #2126
Address: 5025 STATE AVE
City,State,Zip: KANSAS CITY, KS 66102
Tank Type: U
Tank Number: 004
Tank Status: Permanently Out Of Use
Date Removed: 1989-11-15 00:00:00
Installation Year: 1971

Map ID
Direction
Distance
Elevation

MAP FINDINGS

Site

Database(s)

EDR ID Number
EPA ID Number

VICKER'S #2126 (Continued)

U000718227

Capacity: 10000
Last Permit Printed: Not reported
Current Permit Printed: Not reported
Tank Material: Steel
Tank Internal Protection: None
Tank External Protection: Painted
Piping: Galv Steel
Petroleum Substance: Gas (Incl Alcohol)
NonPetroleum Substance: Not reported
Hazards: Fire, Chronic, Acute
Tank Empty: Not reported
Principal CERCLA Substance/Chem Abstract Service Num: 8006-61-9
Out of service Mo/Yr: 111989
QTY Remaining in Tank: Not reported
Filled/Removed: Removed
Facility Name: VICKER'S #2126
Contact Name: Art MacDowell
Contact Title: Manager
Facility Telephone: 913-287-1677
Facility 911 Address: 5025 STATE AVE
Facility 911 City: KANSAS CITY
Facility 911 State: KS
Facility 911 Zip: 66102
Facility City: KANSAS CITY
District: NE
Facility County: Wyandotte
Facility State: KS
Facility Zip: 66102
Latitude: 39.11646
Longitude: -94.69324
Facility Location Method: GARMIN 3
Facility Feature: Facility Center
Facility Datum: WGS84
24 Hour Phone Number: 913-287-1677
Owner Name: MRP PROPERTIES CO., LLC %ROGER
Owner Address: 5590 HAVANA STREET, UNIT B
Owner County: Not reported
Owner Replacement Name: ROGER LEVIN
Owner Replacement Title: MARKETING ENVIR. MGR
Owner Telephone: 303-373-6057
Owner City: DENVER
Owner State: CO
Owner Zip: 80239
Owner Type: Current

Owner ID: 27742
Facility ID: 06423
Name: VICKER'S #2126
Address: 5025 STATE AVE
City,State,Zip: KANSAS CITY, KS 66102
Tank Type: U
Tank Number: 005
Tank Status: Permanently Out Of Use
Date Removed: 1992-07-15 00:00:00
Installation Year: 1989
Capacity: 8000
Last Permit Printed: Not reported

Map ID
Direction
Distance
Elevation

MAP FINDINGS

Site

Database(s)

EDR ID Number
EPA ID Number

VICKER'S #2126 (Continued)

U000718227

Current Permit Printed: Not reported
Tank Material: Steel
Tank Internal Protection: None
Tank External Protection: Painted
Piping: Fbr Ref Plstc
Petroleum Substance: Gas (Incl Alcohol)
NonPetroleum Substance: Not reported
Hazards: Fire, Chronic, Acute
Tank Empty: Not reported
Principal CERCLA Substance/Chem Abstract Service Num: 8006-61-9
Out of service Mo/Yr: 071992
QTY Remaining in Tank: Not reported
Filled/Removed: Removed
Facility Name: VICKER'S #2126
Contact Name: Art MacDowell
Contact Title: Manager
Facility Telephone: 913-287-1677
Facility 911 Address: 5025 STATE AVE
Facility 911 City: KANSAS CITY
Facility 911 State: KS
Facility 911 Zip: 66102
Facility City: KANSAS CITY
District: NE
Facility County: Wyandotte
Facility State: KS
Facility Zip: 66102
Latitude: 39.11646
Longitude: -94.69324
Facility Location Method: GARMIN 3
Facility Feature: Facility Center
Facility Datum: WGS84
24 Hour Phone Number: 913-287-1677
Owner Name: MRP PROPERTIES CO., LLC %ROGER
Owner Address: 5590 HAVANA STREET, UNIT B
Owner County: Not reported
Owner Replacement Name: ROGER LEVIN
Owner Replacement Title: MARKETING ENVIR. MGR
Owner Telephone: 303-373-6057
Owner City: DENVER
Owner State: CO
Owner Zip: 80239
Owner Type: Current

Owner ID: 27742
Facility ID: 06423
Name: VICKER'S #2126
Address: 5025 STATE AVE
City,State,Zip: KANSAS CITY, KS 66102
Tank Type: U
Tank Number: 006
Tank Status: Permanently Out Of Use
Date Removed: 1992-07-15 00:00:00
Installation Year: 1989
Capacity: 8000
Last Permit Printed: Not reported
Current Permit Printed: Not reported
Tank Material: Steel

Map ID
Direction
Distance
Elevation

MAP FINDINGS

Site

Database(s)

EDR ID Number
EPA ID Number

VICKER'S #2126 (Continued)

U000718227

Tank Internal Protection: None
Tank External Protection: Painted
Piping: Fbr Ref Plstc
Petroleum Substance: Gas (Incl Alcohol)
NonPetroleum Substance: Not reported
Hazards: Fire, Chronic, Acute
Tank Empty: Not reported
Principal CERCLA Substance/Chem Abstract Service Num: 8006-61-9
Out of service Mo/Yr: 071992
QTY Remaining in Tank: Not reported
Filled/Removed: Removed
Facility Name: VICKER'S #2126
Contact Name: Art MacDowell
Contact Title: Manager
Facility Telephone: 913-287-1677
Facility 911 Address: 5025 STATE AVE
Facility 911 City: KANSAS CITY
Facility 911 State: KS
Facility 911 Zip: 66102
Facility City: KANSAS CITY
District: NE
Facility County: Wyandotte
Facility State: KS
Facility Zip: 66102
Latitude: 39.11646
Longitude: -94.69324
Facility Location Method: GARMIN 3
Facility Feature: Facility Center
Facility Datum: WGS84
24 Hour Phone Number: 913-287-1677
Owner Name: MRP PROPERTIES CO., LLC %ROGER
Owner Address: 5590 HAVANA STREET, UNIT B
Owner County: Not reported
Owner Replacement Name: ROGER LEVIN
Owner Replacement Title: MARKETING ENVIR. MGR
Owner Telephone: 303-373-6057
Owner City: DENVER
Owner State: CO
Owner Zip: 80239
Owner Type: Current

Owner ID: 27742
Facility ID: 06423
Name: VICKER'S #2126
Address: 5025 STATE AVE
City,State,Zip: KANSAS CITY, KS 66102
Tank Type: U
Tank Number: 007
Tank Status: Permanently Out Of Use
Date Removed: 1992-07-15 00:00:00
Installation Year: 1989
Capacity: 8000
Last Permit Printed: Not reported
Current Permit Printed: Not reported
Tank Material: Steel
Tank Internal Protection: None
Tank External Protection: Painted

Map ID
Direction
Distance
Elevation

MAP FINDINGS

Site

Database(s)

EDR ID Number
EPA ID Number

VICKER'S #2126 (Continued)

U000718227

Piping: Fbr Ref Plstc
Petroleum Substance: Gas (Incl Alcohol)
NonPetroleum Substance: Not reported
Hazards: Fire, Chronic, Acute
Tank Empty: Not reported
Principal CERCLA Substance/Chem Abstract Service Num: 8006-61-9
Out of service Mo/Yr: 071992
QTY Remaining in Tank: Not reported
Filled/Removed: Removed
Facility Name: VICKER'S #2126
Contact Name: Art MacDowell
Contact Title: Manager
Facility Telephone: 913-287-1677
Facility 911 Address: 5025 STATE AVE
Facility 911 City: KANSAS CITY
Facility 911 State: KS
Facility 911 Zip: 66102
Facility City: KANSAS CITY
District: NE
Facility County: Wyandotte
Facility State: KS
Facility Zip: 66102
Latitude: 39.11646
Longitude: -94.69324
Facility Location Method: GARMIN 3
Facility Feature: Facility Center
Facility Datum: WGS84
24 Hour Phone Number: 913-287-1677
Owner Name: MRP PROPERTIES CO., LLC %ROGER
Owner Address: 5590 HAVANA STREET, UNIT B
Owner County: Not reported
Owner Replacement Name: ROGER LEVIN
Owner Replacement Title: MARKETING ENVIR. MGR
Owner Telephone: 303-373-6057
Owner City: DENVER
Owner State: CO
Owner Zip: 80239
Owner Type: Current

Facility Information:

Facility ID: 06423
Name: VICKER'S #2126
Address: 5025 STATE AVE
City, State, Zip: KANSAS CITY, KS 66102
Method: GPS
Latitude: 39.1163
Longitude: -94.6939
District: NEDO
Facility Status: Not reported
Entity Status: Not reported
Permit UST: 0
Permit AST: 0
Expire AST: 0
Unperm AST: 0
Expire AST: 0
Unperm UST: 7
Inspection Date: Not reported

Map ID
Direction
Distance
Elevation

MAP FINDINGS

Site

Database(s)

EDR ID Number
EPA ID Number

VICKER'S #2126 (Continued)

U000718227

Owner Name: Not reported
Lust Count: 1

Name: VICKER'S #2126
Facility ID: 06423
Capacity: 10000
Facility 911 Address: 5025 STATE AVE
Facility 911 City: KANSAS CITY
Substance: Gas (Incl Alcohol)
Petroleum Flag: Yes
Facility 911 Zip: 66102
Method: KEIMS
Contact Name: Not reported
Tank Number: U003
Tank Type: U
Tank Status: Permanently Out of Service
Latitude: 39.1163
Longitude: -94.6939
Filled/Removed: Removed
Material of Construction: Steel

Detail as of July 2020:

Owner ID: 27742
Facility ID: 06423
Name: VICKER'S #2126
Address: 5025 STATE AVE
City,State,Zip: KANSAS CITY, KS 66102
Tank Type: U
Tank Number: 001
Tank Status: Permanently Out Of Use
Date Removed: 1989-11-15 00:00:00
Installation Year: 1971
Capacity: 10000
Last Permit Printed: Not reported
Current Permit Printed: Not reported
Tank Material: Steel
Tank Internal Protection: None
Tank External Protection: Painted
Piping: Galv Steel
Petroleum Substance: Gas (Incl Alcohol)
NonPetroleum Substance: Not reported
Hazards: Fire, Chronic, Acute
Tank Empty: Not reported
Principal CERCLA Substance/Chem Abstract Service Num: 8006-61-9
Out of service Mo/Yr: 111989
QTY Remaining in Tank: Not reported
Filled/Removed: Removed
Facility Name: VICKER'S #2126
Contact Name: Art MacDowell
Contact Title: Manager
Facility Telephone: 913-287-1677
Facility 911 Address: 5025 STATE AVE
Facility 911 City: KANSAS CITY
Facility 911 State: KS
Facility 911 Zip: 66102
Facility City: KANSAS CITY
District: NE

Map ID
Direction
Distance
Elevation

MAP FINDINGS

Site

Database(s)

EDR ID Number
EPA ID Number

VICKER'S #2126 (Continued)

U000718227

Facility County: Wyandotte
Facility State: KS
Facility Zip: 66102
Latitude: 39.11646
Longitude: -94.69324
Facility Location Method: GARMIN 3
Facility Feature: Facility Center
Facility Datum: WGS84
24 Hour Phone Number: 913-287-1677
Owner Name: MRP PROPERTIES CO., LLC %ROGER
Owner Address: 5590 HAVANA STREET, UNIT B
Owner County: Not reported
Owner Replacement Name: ROGER LEVIN
Owner Replacement Title: MARKETING ENVIR. MGR
Owner Telephone: 303-373-6057
Owner City: DENVER
Owner State: CO
Owner Zip: 80239
Owner Type: Current

Owner ID: 27742
Facility ID: 06423
Name: VICKER'S #2126
Address: 5025 STATE AVE
City,State,Zip: KANSAS CITY, KS 66102
Tank Type: U
Tank Number: 002
Tank Status: Permanently Out Of Use
Date Removed: 1989-11-15 00:00:00
Installation Year: 1971
Capacity: 10000
Last Permit Printed: Not reported
Current Permit Printed: Not reported
Tank Material: Steel
Tank Internal Protection: None
Tank External Protection: Painted
Piping: Galv Steel
Petroleum Substance: Gas (Incl Alcohol)
NonPetroleum Substance: Not reported
Hazards: Fire, Chronic, Acute
Tank Empty: Not reported
Principal CERCLA Substance/Chem Abstract Service Num: 8006-61-9
Out of service Mo/Yr: 111989
QTY Remaining in Tank: Not reported
Filled/Removed: Removed
Facility Name: VICKER'S #2126
Contact Name: Art MacDowell
Contact Title: Manager
Facility Telephone: 913-287-1677
Facility 911 Address: 5025 STATE AVE
Facility 911 City: KANSAS CITY
Facility 911 State: KS
Facility 911 Zip: 66102
Facility City: KANSAS CITY
District: NE
Facility County: Wyandotte
Facility State: KS

Map ID
Direction
Distance
Elevation

MAP FINDINGS

Site

Database(s)

EDR ID Number
EPA ID Number

VICKER'S #2126 (Continued)

U000718227

Facility Zip: 66102
Latitude: 39.11646
Longitude: -94.69324
Facility Location Method: GARMIN 3
Facility Feature: Facility Center
Facility Datum: WGS84
24 Hour Phone Number: 913-287-1677
Owner Name: MRP PROPERTIES CO., LLC %ROGER
Owner Address: 5590 HAVANA STREET, UNIT B
Owner County: Not reported
Owner Replacement Name: ROGER LEVIN
Owner Replacement Title: MARKETING ENVIR. MGR
Owner Telephone: 303-373-6057
Owner City: DENVER
Owner State: CO
Owner Zip: 80239
Owner Type: Current

Owner ID: 27742
Facility ID: 06423
Name: VICKER'S #2126
Address: 5025 STATE AVE
City,State,Zip: KANSAS CITY, KS 66102
Tank Type: U
Tank Number: 003
Tank Status: Permanently Out Of Use
Date Removed: 1989-11-15 00:00:00
Installation Year: 1971
Capacity: 10000
Last Permit Printed: Not reported
Current Permit Printed: Not reported
Tank Material: Steel
Tank Internal Protection: None
Tank External Protection: Painted
Piping: Galv Steel
Petroleum Substance: Gas (Incl Alcohol)
NonPetroleum Substance: Not reported
Hazards: Fire, Chronic, Acute
Tank Empty: Not reported
Principal CERCLA Substance/Chem Abstract Service Num: 8006-61-9
Out of service Mo/Yr: 111989
QTY Remaining in Tank: Not reported
Filled/Removed: Removed
Facility Name: VICKER'S #2126
Contact Name: Art MacDowell
Contact Title: Manager
Facility Telephone: 913-287-1677
Facility 911 Address: 5025 STATE AVE
Facility 911 City: KANSAS CITY
Facility 911 State: KS
Facility 911 Zip: 66102
Facility City: KANSAS CITY
District: NE
Facility County: Wyandotte
Facility State: KS
Facility Zip: 66102
Latitude: 39.11646

Map ID
Direction
Distance
Elevation

MAP FINDINGS

Site

Database(s)

EDR ID Number
EPA ID Number

VICKER'S #2126 (Continued)

U000718227

Longitude: -94.69324
Facility Location Method: GARMIN 3
Facility Feature: Facility Center
Facility Datum: WGS84
24 Hour Phone Number: 913-287-1677
Owner Name: MRP PROPERTIES CO., LLC %ROGER
Owner Address: 5590 HAVANA STREET, UNIT B
Owner County: Not reported
Owner Replacement Name: ROGER LEVIN
Owner Replacement Title: MARKETING ENVIR. MGR
Owner Telephone: 303-373-6057
Owner City: DENVER
Owner State: CO
Owner Zip: 80239
Owner Type: Current

Owner ID: 27742
Facility ID: 06423
Name: VICKER'S #2126
Address: 5025 STATE AVE
City,State,Zip: KANSAS CITY, KS 66102
Tank Type: U
Tank Number: 004
Tank Status: Permanently Out Of Use
Date Removed: 1989-11-15 00:00:00
Installation Year: 1971
Capacity: 10000
Last Permit Printed: Not reported
Current Permit Printed: Not reported
Tank Material: Steel
Tank Internal Protection: None
Tank External Protection: Painted
Piping: Galv Steel
Petroleum Substance: Gas (Incl Alcohol)
NonPetroleum Substance: Not reported
Hazards: Fire, Chronic, Acute
Tank Empty: Not reported
Principal CERCLA Substance/Chem Abstract Service Num: 8006-61-9
Out of service Mo/Yr: 111989
QTY Remaining in Tank: Not reported
Filled/Removed: Removed
Facility Name: VICKER'S #2126
Contact Name: Art MacDowell
Contact Title: Manager
Facility Telephone: 913-287-1677
Facility 911 Address: 5025 STATE AVE
Facility 911 City: KANSAS CITY
Facility 911 State: KS
Facility 911 Zip: 66102
Facility City: KANSAS CITY
District: NE
Facility County: Wyandotte
Facility State: KS
Facility Zip: 66102
Latitude: 39.11646
Longitude: -94.69324
Facility Location Method: GARMIN 3

Map ID
Direction
Distance
Elevation

MAP FINDINGS

Site

Database(s)

EDR ID Number
EPA ID Number

VICKER'S #2126 (Continued)

U000718227

Facility Feature: Facility Center
Facility Datum: WGS84
24 Hour Phone Number: 913-287-1677
Owner Name: MRP PROPERTIES CO., LLC %ROGER
Owner Address: 5590 HAVANA STREET, UNIT B
Owner County: Not reported
Owner Replacement Name: ROGER LEVIN
Owner Replacement Title: MARKETING ENVIR. MGR
Owner Telephone: 303-373-6057
Owner City: DENVER
Owner State: CO
Owner Zip: 80239
Owner Type: Current

Owner ID: 27742
Facility ID: 06423
Name: VICKER'S #2126
Address: 5025 STATE AVE
City,State,Zip: KANSAS CITY, KS 66102
Tank Type: U
Tank Number: 005
Tank Status: Permanently Out Of Use
Date Removed: 1992-07-15 00:00:00
Installation Year: 1989
Capacity: 8000
Last Permit Printed: Not reported
Current Permit Printed: Not reported
Tank Material: Steel
Tank Internal Protection: None
Tank External Protection: Painted
Piping: Fbr Ref Plstc
Petroleum Substance: Gas (Incl Alcohol)
NonPetroleum Substance: Not reported
Hazards: Fire, Chronic, Acute
Tank Empty: Not reported
Principal CERCLA Substance/Chem Abstract Service Num: 8006-61-9
Out of service Mo/Yr: 071992
QTY Remaining in Tank: Not reported
Filled/Removed: Removed
Facility Name: VICKER'S #2126
Contact Name: Art MacDowell
Contact Title: Manager
Facility Telephone: 913-287-1677
Facility 911 Address: 5025 STATE AVE
Facility 911 City: KANSAS CITY
Facility 911 State: KS
Facility 911 Zip: 66102
Facility City: KANSAS CITY
District: NE
Facility County: Wyandotte
Facility State: KS
Facility Zip: 66102
Latitude: 39.11646
Longitude: -94.69324
Facility Location Method: GARMIN 3
Facility Feature: Facility Center
Facility Datum: WGS84

Map ID
Direction
Distance
Elevation

MAP FINDINGS

Site

Database(s)

EDR ID Number
EPA ID Number

VICKER'S #2126 (Continued)

U000718227

24 Hour Phone Number: 913-287-1677
Owner Name: MRP PROPERTIES CO., LLC %ROGER
Owner Address: 5590 HAVANA STREET, UNIT B
Owner County: Not reported
Owner Replacement Name: ROGER LEVIN
Owner Replacement Title: MARKETING ENVIR. MGR
Owner Telephone: 303-373-6057
Owner City: DENVER
Owner State: CO
Owner Zip: 80239
Owner Type: Current

Owner ID: 27742
Facility ID: 06423
Name: VICKER'S #2126
Address: 5025 STATE AVE
City,State,Zip: KANSAS CITY, KS 66102
Tank Type: U
Tank Number: 006
Tank Status: Permanently Out Of Use
Date Removed: 1992-07-15 00:00:00
Installation Year: 1989
Capacity: 8000
Last Permit Printed: Not reported
Current Permit Printed: Not reported
Tank Material: Steel
Tank Internal Protection: None
Tank External Protection: Painted
Piping: Fbr Ref Plstc
Petroleum Substance: Gas (Incl Alcohol)
NonPetroleum Substance: Not reported
Hazards: Fire, Chronic, Acute
Tank Empty: Not reported
Principal CERCLA Substance/Chem Abstract Service Num: 8006-61-9
Out of service Mo/Yr: 071992
QTY Remaining in Tank: Not reported
Filled/Removed: Removed
Facility Name: VICKER'S #2126
Contact Name: Art MacDowell
Contact Title: Manager
Facility Telephone: 913-287-1677
Facility 911 Address: 5025 STATE AVE
Facility 911 City: KANSAS CITY
Facility 911 State: KS
Facility 911 Zip: 66102
Facility City: KANSAS CITY
District: NE
Facility County: Wyandotte
Facility State: KS
Facility Zip: 66102
Latitude: 39.11646
Longitude: -94.69324
Facility Location Method: GARMIN 3
Facility Feature: Facility Center
Facility Datum: WGS84
24 Hour Phone Number: 913-287-1677
Owner Name: MRP PROPERTIES CO., LLC %ROGER

Map ID
Direction
Distance
Elevation

MAP FINDINGS

Site

Database(s)

EDR ID Number
EPA ID Number

VICKER'S #2126 (Continued)

U000718227

Owner Address: 5590 HAVANA STREET, UNIT B
Owner County: Not reported
Owner Replacement Name: ROGER LEVIN
Owner Replacement Title: MARKETING ENVIR. MGR
Owner Telephone: 303-373-6057
Owner City: DENVER
Owner State: CO
Owner Zip: 80239
Owner Type: Current

Owner ID: 27742
Facility ID: 06423
Name: VICKER'S #2126
Address: 5025 STATE AVE
City,State,Zip: KANSAS CITY, KS 66102
Tank Type: U
Tank Number: 007
Tank Status: Permanently Out Of Use
Date Removed: 1992-07-15 00:00:00
Installation Year: 1989
Capacity: 8000
Last Permit Printed: Not reported
Current Permit Printed: Not reported
Tank Material: Steel
Tank Internal Protection: None
Tank External Protection: Painted
Piping: Fbr Ref Plstc
Petroleum Substance: Gas (Incl Alcohol)
NonPetroleum Substance: Not reported
Hazards: Fire, Chronic, Acute
Tank Empty: Not reported
Principal CERCLA Substance/Chem Abstract Service Num: 8006-61-9
Out of service Mo/Yr: 071992
QTY Remaining in Tank: Not reported
Filled/Removed: Removed
Facility Name: VICKER'S #2126
Contact Name: Art MacDowell
Contact Title: Manager
Facility Telephone: 913-287-1677
Facility 911 Address: 5025 STATE AVE
Facility 911 City: KANSAS CITY
Facility 911 State: KS
Facility 911 Zip: 66102
Facility City: KANSAS CITY
District: NE
Facility County: Wyandotte
Facility State: KS
Facility Zip: 66102
Latitude: 39.11646
Longitude: -94.69324
Facility Location Method: GARMIN 3
Facility Feature: Facility Center
Facility Datum: WGS84
24 Hour Phone Number: 913-287-1677
Owner Name: MRP PROPERTIES CO., LLC %ROGER
Owner Address: 5590 HAVANA STREET, UNIT B
Owner County: Not reported

Map ID
Direction
Distance
Elevation

MAP FINDINGS

Site

Database(s)

EDR ID Number
EPA ID Number

VICKER'S #2126 (Continued)

U000718227

Owner Replacement Name: ROGER LEVIN
Owner Replacement Title: MARKETING ENVIR. MGR
Owner Telephone: 303-373-6057
Owner City: DENVER
Owner State: CO
Owner Zip: 80239
Owner Type: Current

Facility Information:

Facility ID: 06423
Name: VICKER'S #2126
Address: 5025 STATE AVE
City,State,Zip: KANSAS CITY, KS 66102
Method: GPS
Latitude: 39.1163
Longitude: -94.6939
District: NEDO
Facility Status: Not reported
Entity Status: Not reported
Permit UST: 0
Permit AST: 0
Expire AST: 0
Unperm AST: 0
Expire AST: 0
Unperm UST: 7
Inspection Date: Not reported
Owner Name: Not reported
Lust Count: 1

Name: VICKER'S #2126
Facility ID: 06423
Capacity: 8000
Facility 911 Address: 5025 STATE AVE
Facility 911 City: KANSAS CITY
Substance: Gas (Incl Alcohol)
Petroleum Flag: Yes
Facility 911 Zip: 66102
Method: KEIMS
Contact Name: Not reported
Tank Number: U005
Tank Type: U
Tank Status: Permanently Out of Service
Latitude: 39.1163
Longitude: -94.6939
Filled/Removed: Removed
Material of Construction: Steel

Detail as of July 2020:

Owner ID: 27742
Facility ID: 06423
Name: VICKER'S #2126
Address: 5025 STATE AVE
City,State,Zip: KANSAS CITY, KS 66102
Tank Type: U
Tank Number: 001
Tank Status: Permanently Out Of Use

Map ID
Direction
Distance
Elevation

MAP FINDINGS

Site

Database(s)

EDR ID Number
EPA ID Number

VICKER'S #2126 (Continued)

U000718227

Date Removed: 1989-11-15 00:00:00
Installation Year: 1971
Capacity: 10000
Last Permit Printed: Not reported
Current Permit Printed: Not reported
Tank Material: Steel
Tank Internal Protection: None
Tank External Protection: Painted
Piping: Galv Steel
Petroleum Substance: Gas (Incl Alcohol)
NonPetroleum Substance: Not reported
Hazards: Fire, Chronic, Acute
Tank Empty: Not reported
Principal CERCLA Substance/Chem Abstract Service Num: 8006-61-9
Out of service Mo/Yr: 111989
QTY Remaining in Tank: Not reported
Filled/Removed: Removed
Facility Name: VICKER'S #2126
Contact Name: Art MacDowell
Contact Title: Manager
Facility Telephone: 913-287-1677
Facility 911 Address: 5025 STATE AVE
Facility 911 City: KANSAS CITY
Facility 911 State: KS
Facility 911 Zip: 66102
Facility City: KANSAS CITY
District: NE
Facility County: Wyandotte
Facility State: KS
Facility Zip: 66102
Latitude: 39.11646
Longitude: -94.69324
Facility Location Method: GARMIN 3
Facility Feature: Facility Center
Facility Datum: WGS84
24 Hour Phone Number: 913-287-1677
Owner Name: MRP PROPERTIES CO., LLC %ROGER
Owner Address: 5590 HAVANA STREET, UNIT B
Owner County: Not reported
Owner Replacement Name: ROGER LEVIN
Owner Replacement Title: MARKETING ENVIR. MGR
Owner Telephone: 303-373-6057
Owner City: DENVER
Owner State: CO
Owner Zip: 80239
Owner Type: Current

Owner ID: 27742
Facility ID: 06423
Name: VICKER'S #2126
Address: 5025 STATE AVE
City,State,Zip: KANSAS CITY, KS 66102
Tank Type: U
Tank Number: 002
Tank Status: Permanently Out Of Use
Date Removed: 1989-11-15 00:00:00
Installation Year: 1971

Map ID
Direction
Distance
Elevation

MAP FINDINGS

Site

Database(s)

EDR ID Number
EPA ID Number

VICKER'S #2126 (Continued)

U000718227

Capacity: 10000
Last Permit Printed: Not reported
Current Permit Printed: Not reported
Tank Material: Steel
Tank Internal Protection: None
Tank External Protection: Painted
Piping: Galv Steel
Petroleum Substance: Gas (Incl Alcohol)
NonPetroleum Substance: Not reported
Hazards: Fire, Chronic, Acute
Tank Empty: Not reported
Principal CERCLA Substance/Chem Abstract Service Num: 8006-61-9
Out of service Mo/Yr: 111989
QTY Remaining in Tank: Not reported
Filled/Removed: Removed
Facility Name: VICKER'S #2126
Contact Name: Art MacDowell
Contact Title: Manager
Facility Telephone: 913-287-1677
Facility 911 Address: 5025 STATE AVE
Facility 911 City: KANSAS CITY
Facility 911 State: KS
Facility 911 Zip: 66102
Facility City: KANSAS CITY
District: NE
Facility County: Wyandotte
Facility State: KS
Facility Zip: 66102
Latitude: 39.11646
Longitude: -94.69324
Facility Location Method: GARMIN 3
Facility Feature: Facility Center
Facility Datum: WGS84
24 Hour Phone Number: 913-287-1677
Owner Name: MRP PROPERTIES CO., LLC %ROGER
Owner Address: 5590 HAVANA STREET, UNIT B
Owner County: Not reported
Owner Replacement Name: ROGER LEVIN
Owner Replacement Title: MARKETING ENVIR. MGR
Owner Telephone: 303-373-6057
Owner City: DENVER
Owner State: CO
Owner Zip: 80239
Owner Type: Current

Owner ID: 27742
Facility ID: 06423
Name: VICKER'S #2126
Address: 5025 STATE AVE
City,State,Zip: KANSAS CITY, KS 66102
Tank Type: U
Tank Number: 003
Tank Status: Permanently Out Of Use
Date Removed: 1989-11-15 00:00:00
Installation Year: 1971
Capacity: 10000
Last Permit Printed: Not reported

Map ID
Direction
Distance
Elevation

MAP FINDINGS

Site

Database(s)

EDR ID Number
EPA ID Number

VICKER'S #2126 (Continued)

U000718227

Current Permit Printed:	Not reported
Tank Material:	Steel
Tank Internal Protection:	None
Tank External Protection:	Painted
Piping:	Galv Steel
Petroleum Substance:	Gas (Incl Alcohol)
NonPetroleum Substance:	Not reported
Hazards:	Fire, Chronic, Acute
Tank Empty:	Not reported
Principal CERCLA Substance/Chem Abstract Service Num:	8006-61-9
Out of service Mo/Yr:	111989
QTY Remaining in Tank:	Not reported
Filled/Removed:	Removed
Facility Name:	VICKER'S #2126
Contact Name:	Art MacDowell
Contact Title:	Manager
Facility Telephone:	913-287-1677
Facility 911 Address:	5025 STATE AVE
Facility 911 City:	KANSAS CITY
Facility 911 State:	KS
Facility 911 Zip:	66102
Facility City:	KANSAS CITY
District:	NE
Facility County:	Wyandotte
Facility State:	KS
Facility Zip:	66102
Latitude:	39.11646
Longitude:	-94.69324
Facility Location Method:	GARMIN 3
Facility Feature:	Facility Center
Facility Datum:	WGS84
24 Hour Phone Number:	913-287-1677
Owner Name:	MRP PROPERTIES CO., LLC %ROGER
Owner Address:	5590 HAVANA STREET, UNIT B
Owner County:	Not reported
Owner Replacement Name:	ROGER LEVIN
Owner Replacement Title:	MARKETING ENVIR. MGR
Owner Telephone:	303-373-6057
Owner City:	DENVER
Owner State:	CO
Owner Zip:	80239
Owner Type:	Current
Owner ID:	27742
Facility ID:	06423
Name:	VICKER'S #2126
Address:	5025 STATE AVE
City,State,Zip:	KANSAS CITY, KS 66102
Tank Type:	U
Tank Number:	004
Tank Status:	Permanently Out Of Use
Date Removed:	1989-11-15 00:00:00
Installation Year:	1971
Capacity:	10000
Last Permit Printed:	Not reported
Current Permit Printed:	Not reported
Tank Material:	Steel

Map ID
Direction
Distance
Elevation

MAP FINDINGS

Site

Database(s)

EDR ID Number
EPA ID Number

VICKER'S #2126 (Continued)

U000718227

Tank Internal Protection: None
Tank External Protection: Painted
Piping: Galv Steel
Petroleum Substance: Gas (Incl Alcohol)
NonPetroleum Substance: Not reported
Hazards: Fire, Chronic, Acute
Tank Empty: Not reported
Principal CERCLA Substance/Chem Abstract Service Num: 8006-61-9
Out of service Mo/Yr: 111989
QTY Remaining in Tank: Not reported
Filled/Removed: Removed
Facility Name: VICKER'S #2126
Contact Name: Art MacDowell
Contact Title: Manager
Facility Telephone: 913-287-1677
Facility 911 Address: 5025 STATE AVE
Facility 911 City: KANSAS CITY
Facility 911 State: KS
Facility 911 Zip: 66102
Facility City: KANSAS CITY
District: NE
Facility County: Wyandotte
Facility State: KS
Facility Zip: 66102
Latitude: 39.11646
Longitude: -94.69324
Facility Location Method: GARMIN 3
Facility Feature: Facility Center
Facility Datum: WGS84
24 Hour Phone Number: 913-287-1677
Owner Name: MRP PROPERTIES CO., LLC %ROGER
Owner Address: 5590 HAVANA STREET, UNIT B
Owner County: Not reported
Owner Replacement Name: ROGER LEVIN
Owner Replacement Title: MARKETING ENVIR. MGR
Owner Telephone: 303-373-6057
Owner City: DENVER
Owner State: CO
Owner Zip: 80239
Owner Type: Current

Owner ID: 27742
Facility ID: 06423
Name: VICKER'S #2126
Address: 5025 STATE AVE
City,State,Zip: KANSAS CITY, KS 66102
Tank Type: U
Tank Number: 005
Tank Status: Permanently Out Of Use
Date Removed: 1992-07-15 00:00:00
Installation Year: 1989
Capacity: 8000
Last Permit Printed: Not reported
Current Permit Printed: Not reported
Tank Material: Steel
Tank Internal Protection: None
Tank External Protection: Painted

Map ID
Direction
Distance
Elevation

MAP FINDINGS

Site

Database(s)

EDR ID Number
EPA ID Number

VICKER'S #2126 (Continued)

U000718227

Piping: Fbr Ref Plstc
Petroleum Substance: Gas (Incl Alcohol)
NonPetroleum Substance: Not reported
Hazards: Fire, Chronic, Acute
Tank Empty: Not reported
Principal CERCLA Substance/Chem Abstract Service Num: 8006-61-9
Out of service Mo/Yr: 071992
QTY Remaining in Tank: Not reported
Filled/Removed: Removed
Facility Name: VICKER'S #2126
Contact Name: Art MacDowell
Contact Title: Manager
Facility Telephone: 913-287-1677
Facility 911 Address: 5025 STATE AVE
Facility 911 City: KANSAS CITY
Facility 911 State: KS
Facility 911 Zip: 66102
Facility City: KANSAS CITY
District: NE
Facility County: Wyandotte
Facility State: KS
Facility Zip: 66102
Latitude: 39.11646
Longitude: -94.69324
Facility Location Method: GARMIN 3
Facility Feature: Facility Center
Facility Datum: WGS84
24 Hour Phone Number: 913-287-1677
Owner Name: MRP PROPERTIES CO., LLC %ROGER
Owner Address: 5590 HAVANA STREET, UNIT B
Owner County: Not reported
Owner Replacement Name: ROGER LEVIN
Owner Replacement Title: MARKETING ENVIR. MGR
Owner Telephone: 303-373-6057
Owner City: DENVER
Owner State: CO
Owner Zip: 80239
Owner Type: Current

Owner ID: 27742
Facility ID: 06423
Name: VICKER'S #2126
Address: 5025 STATE AVE
City,State,Zip: KANSAS CITY, KS 66102
Tank Type: U
Tank Number: 006
Tank Status: Permanently Out Of Use
Date Removed: 1992-07-15 00:00:00
Installation Year: 1989
Capacity: 8000
Last Permit Printed: Not reported
Current Permit Printed: Not reported
Tank Material: Steel
Tank Internal Protection: None
Tank External Protection: Painted
Piping: Fbr Ref Plstc
Petroleum Substance: Gas (Incl Alcohol)

Map ID
Direction
Distance
Elevation

MAP FINDINGS

Site

Database(s)

EDR ID Number
EPA ID Number

VICKER'S #2126 (Continued)

U000718227

NonPetroleum Substance: Not reported
Hazards: Fire, Chronic, Acute
Tank Empty: Not reported
Principal CERCLA Substance/Chem Abstract Service Num: 8006-61-9
Out of service Mo/Yr: 071992
QTY Remaining in Tank: Not reported
Filled/Removed: Removed
Facility Name: VICKER'S #2126
Contact Name: Art MacDowell
Contact Title: Manager
Facility Telephone: 913-287-1677
Facility 911 Address: 5025 STATE AVE
Facility 911 City: KANSAS CITY
Facility 911 State: KS
Facility 911 Zip: 66102
Facility City: KANSAS CITY
District: NE
Facility County: Wyandotte
Facility State: KS
Facility Zip: 66102
Latitude: 39.11646
Longitude: -94.69324
Facility Location Method: GARMIN 3
Facility Feature: Facility Center
Facility Datum: WGS84
24 Hour Phone Number: 913-287-1677
Owner Name: MRP PROPERTIES CO., LLC %ROGER
Owner Address: 5590 HAVANA STREET, UNIT B
Owner County: Not reported
Owner Replacement Name: ROGER LEVIN
Owner Replacement Title: MARKETING ENVIR. MGR
Owner Telephone: 303-373-6057
Owner City: DENVER
Owner State: CO
Owner Zip: 80239
Owner Type: Current

Owner ID: 27742
Facility ID: 06423
Name: VICKER'S #2126
Address: 5025 STATE AVE
City,State,Zip: KANSAS CITY, KS 66102
Tank Type: U
Tank Number: 007
Tank Status: Permanently Out Of Use
Date Removed: 1992-07-15 00:00:00
Installation Year: 1989
Capacity: 8000
Last Permit Printed: Not reported
Current Permit Printed: Not reported
Tank Material: Steel
Tank Internal Protection: None
Tank External Protection: Painted
Piping: Fbr Ref Plstc
Petroleum Substance: Gas (Incl Alcohol)
NonPetroleum Substance: Not reported
Hazards: Fire, Chronic, Acute

Map ID
Direction
Distance
Elevation

MAP FINDINGS

Site

Database(s)

EDR ID Number
EPA ID Number

VICKER'S #2126 (Continued)

U000718227

Tank Empty: Not reported
Principal CERCLA Substance/Chem Abstract Service Num: 8006-61-9
Out of service Mo/Yr: 071992
QTY Remaining in Tank: Not reported
Filled/Removed: Removed
Facility Name: VICKER'S #2126
Contact Name: Art MacDowell
Contact Title: Manager
Facility Telephone: 913-287-1677
Facility 911 Address: 5025 STATE AVE
Facility 911 City: KANSAS CITY
Facility 911 State: KS
Facility 911 Zip: 66102
Facility City: KANSAS CITY
District: NE
Facility County: Wyandotte
Facility State: KS
Facility Zip: 66102
Latitude: 39.11646
Longitude: -94.69324
Facility Location Method: GARMIN 3
Facility Feature: Facility Center
Facility Datum: WGS84
24 Hour Phone Number: 913-287-1677
Owner Name: MRP PROPERTIES CO., LLC %ROGER
Owner Address: 5590 HAVANA STREET, UNIT B
Owner County: Not reported
Owner Replacement Name: ROGER LEVIN
Owner Replacement Title: MARKETING ENVIR. MGR
Owner Telephone: 303-373-6057
Owner City: DENVER
Owner State: CO
Owner Zip: 80239
Owner Type: Current

Facility Information:

Facility ID: 06423
Name: VICKER'S #2126
Address: 5025 STATE AVE
City,State,Zip: KANSAS CITY, KS 66102
Method: GPS
Latitude: 39.1163
Longitude: -94.6939
District: NEDO
Facility Status: Not reported
Entity Status: Not reported
Permit UST: 0
Permit AST: 0
Expire AST: 0
Unperm AST: 0
Expire AST: 0
Unperm UST: 7
Inspection Date: Not reported
Owner Name: Not reported
Lust Count: 1

Map ID
Direction
Distance
Elevation

MAP FINDINGS

Site

Database(s)

EDR ID Number
EPA ID Number

VICKER'S #2126 (Continued)

U000718227

Name: VICKER'S #2126
Facility ID: 06423
Capacity: 10000
Facility 911 Address: 5025 STATE AVE
Facility 911 City: KANSAS CITY
Substance: Gas (Incl Alcohol)
Petroleum Flag: Yes
Facility 911 Zip: 66102
Method: KEIMS
Contact Name: Not reported
Tank Number: U004
Tank Type: U
Tank Status: Permanently Out of Service
Latitude: 39.1163
Longitude: -94.6939
Filled/Removed: Removed
Material of Construction: Steel

Detail as of July 2020:

Owner ID: 27742
Facility ID: 06423
Name: VICKER'S #2126
Address: 5025 STATE AVE
City,State,Zip: KANSAS CITY, KS 66102
Tank Type: U
Tank Number: 001
Tank Status: Permanently Out Of Use
Date Removed: 1989-11-15 00:00:00
Installation Year: 1971
Capacity: 10000
Last Permit Printed: Not reported
Current Permit Printed: Not reported
Tank Material: Steel
Tank Internal Protection: None
Tank External Protection: Painted
Piping: Galv Steel
Petroleum Substance: Gas (Incl Alcohol)
NonPetroleum Substance: Not reported
Hazards: Fire, Chronic, Acute
Tank Empty: Not reported
Principal CERCLA Substance/Chem Abstract Service Num: 8006-61-9
Out of service Mo/Yr: 111989
QTY Remaining in Tank: Not reported
Filled/Removed: Removed
Facility Name: VICKER'S #2126
Contact Name: Art MacDowell
Contact Title: Manager
Facility Telephone: 913-287-1677
Facility 911 Address: 5025 STATE AVE
Facility 911 City: KANSAS CITY
Facility 911 State: KS
Facility 911 Zip: 66102
Facility City: KANSAS CITY
District: NE
Facility County: Wyandotte
Facility State: KS
Facility Zip: 66102
Latitude: 39.11646

Map ID
Direction
Distance
Elevation

MAP FINDINGS

Site

Database(s)

EDR ID Number
EPA ID Number

VICKER'S #2126 (Continued)

U000718227

Longitude: -94.69324
Facility Location Method: GARMIN 3
Facility Feature: Facility Center
Facility Datum: WGS84
24 Hour Phone Number: 913-287-1677
Owner Name: MRP PROPERTIES CO., LLC %ROGER
Owner Address: 5590 HAVANA STREET, UNIT B
Owner County: Not reported
Owner Replacement Name: ROGER LEVIN
Owner Replacement Title: MARKETING ENVIR. MGR
Owner Telephone: 303-373-6057
Owner City: DENVER
Owner State: CO
Owner Zip: 80239
Owner Type: Current

Owner ID: 27742
Facility ID: 06423
Name: VICKER'S #2126
Address: 5025 STATE AVE
City,State,Zip: KANSAS CITY, KS 66102
Tank Type: U
Tank Number: 002
Tank Status: Permanently Out Of Use
Date Removed: 1989-11-15 00:00:00
Installation Year: 1971
Capacity: 10000
Last Permit Printed: Not reported
Current Permit Printed: Not reported
Tank Material: Steel
Tank Internal Protection: None
Tank External Protection: Painted
Piping: Galv Steel
Petroleum Substance: Gas (Incl Alcohol)
NonPetroleum Substance: Not reported
Hazards: Fire, Chronic, Acute
Tank Empty: Not reported
Principal CERCLA Substance/Chem Abstract Service Num: 8006-61-9
Out of service Mo/Yr: 111989
QTY Remaining in Tank: Not reported
Filled/Removed: Removed
Facility Name: VICKER'S #2126
Contact Name: Art MacDowell
Contact Title: Manager
Facility Telephone: 913-287-1677
Facility 911 Address: 5025 STATE AVE
Facility 911 City: KANSAS CITY
Facility 911 State: KS
Facility 911 Zip: 66102
Facility City: KANSAS CITY
District: NE
Facility County: Wyandotte
Facility State: KS
Facility Zip: 66102
Latitude: 39.11646
Longitude: -94.69324
Facility Location Method: GARMIN 3

Map ID
Direction
Distance
Elevation

MAP FINDINGS

Site

Database(s)

EDR ID Number
EPA ID Number

VICKER'S #2126 (Continued)

U000718227

Facility Feature: Facility Center
Facility Datum: WGS84
24 Hour Phone Number: 913-287-1677
Owner Name: MRP PROPERTIES CO., LLC %ROGER
Owner Address: 5590 HAVANA STREET, UNIT B
Owner County: Not reported
Owner Replacement Name: ROGER LEVIN
Owner Replacement Title: MARKETING ENVIR. MGR
Owner Telephone: 303-373-6057
Owner City: DENVER
Owner State: CO
Owner Zip: 80239
Owner Type: Current

Owner ID: 27742
Facility ID: 06423
Name: VICKER'S #2126
Address: 5025 STATE AVE
City,State,Zip: KANSAS CITY, KS 66102
Tank Type: U
Tank Number: 003
Tank Status: Permanently Out Of Use
Date Removed: 1989-11-15 00:00:00
Installation Year: 1971
Capacity: 10000
Last Permit Printed: Not reported
Current Permit Printed: Not reported
Tank Material: Steel
Tank Internal Protection: None
Tank External Protection: Painted
Piping: Galv Steel
Petroleum Substance: Gas (Incl Alcohol)
NonPetroleum Substance: Not reported
Hazards: Fire, Chronic, Acute
Tank Empty: Not reported
Principal CERCLA Substance/Chem Abstract Service Num: 8006-61-9
Out of service Mo/Yr: 111989
QTY Remaining in Tank: Not reported
Filled/Removed: Removed
Facility Name: VICKER'S #2126
Contact Name: Art MacDowell
Contact Title: Manager
Facility Telephone: 913-287-1677
Facility 911 Address: 5025 STATE AVE
Facility 911 City: KANSAS CITY
Facility 911 State: KS
Facility 911 Zip: 66102
Facility City: KANSAS CITY
District: NE
Facility County: Wyandotte
Facility State: KS
Facility Zip: 66102
Latitude: 39.11646
Longitude: -94.69324
Facility Location Method: GARMIN 3
Facility Feature: Facility Center
Facility Datum: WGS84

Map ID
Direction
Distance
Elevation

MAP FINDINGS

Site

Database(s)

EDR ID Number
EPA ID Number

VICKER'S #2126 (Continued)

U000718227

24 Hour Phone Number: 913-287-1677
Owner Name: MRP PROPERTIES CO., LLC %ROGER
Owner Address: 5590 HAVANA STREET, UNIT B
Owner County: Not reported
Owner Replacement Name: ROGER LEVIN
Owner Replacement Title: MARKETING ENVIR. MGR
Owner Telephone: 303-373-6057
Owner City: DENVER
Owner State: CO
Owner Zip: 80239
Owner Type: Current

Owner ID: 27742
Facility ID: 06423
Name: VICKER'S #2126
Address: 5025 STATE AVE
City,State,Zip: KANSAS CITY, KS 66102
Tank Type: U
Tank Number: 004
Tank Status: Permanently Out Of Use
Date Removed: 1989-11-15 00:00:00
Installation Year: 1971
Capacity: 10000
Last Permit Printed: Not reported
Current Permit Printed: Not reported
Tank Material: Steel
Tank Internal Protection: None
Tank External Protection: Painted
Piping: Galv Steel
Petroleum Substance: Gas (Incl Alcohol)
NonPetroleum Substance: Not reported
Hazards: Fire, Chronic, Acute
Tank Empty: Not reported
Principal CERCLA Substance/Chem Abstract Service Num: 8006-61-9
Out of service Mo/Yr: 111989
QTY Remaining in Tank: Not reported
Filled/Removed: Removed
Facility Name: VICKER'S #2126
Contact Name: Art MacDowell
Contact Title: Manager
Facility Telephone: 913-287-1677
Facility 911 Address: 5025 STATE AVE
Facility 911 City: KANSAS CITY
Facility 911 State: KS
Facility 911 Zip: 66102
Facility City: KANSAS CITY
District: NE
Facility County: Wyandotte
Facility State: KS
Facility Zip: 66102
Latitude: 39.11646
Longitude: -94.69324
Facility Location Method: GARMIN 3
Facility Feature: Facility Center
Facility Datum: WGS84
24 Hour Phone Number: 913-287-1677
Owner Name: MRP PROPERTIES CO., LLC %ROGER

Map ID
Direction
Distance
Elevation

MAP FINDINGS

Site

Database(s)

EDR ID Number
EPA ID Number

VICKER'S #2126 (Continued)

U000718227

Owner Address: 5590 HAVANA STREET, UNIT B
Owner County: Not reported
Owner Replacement Name: ROGER LEVIN
Owner Replacement Title: MARKETING ENVIR. MGR
Owner Telephone: 303-373-6057
Owner City: DENVER
Owner State: CO
Owner Zip: 80239
Owner Type: Current

Owner ID: 27742
Facility ID: 06423
Name: VICKER'S #2126
Address: 5025 STATE AVE
City,State,Zip: KANSAS CITY, KS 66102
Tank Type: U
Tank Number: 005
Tank Status: Permanently Out Of Use
Date Removed: 1992-07-15 00:00:00
Installation Year: 1989
Capacity: 8000
Last Permit Printed: Not reported
Current Permit Printed: Not reported
Tank Material: Steel
Tank Internal Protection: None
Tank External Protection: Painted
Piping: Fbr Ref Plstc
Petroleum Substance: Gas (Incl Alcohol)
NonPetroleum Substance: Not reported
Hazards: Fire, Chronic, Acute
Tank Empty: Not reported
Principal CERCLA Substance/Chem Abstract Service Num: 8006-61-9
Out of service Mo/Yr: 071992
QTY Remaining in Tank: Not reported
Filled/Removed: Removed
Facility Name: VICKER'S #2126
Contact Name: Art MacDowell
Contact Title: Manager
Facility Telephone: 913-287-1677
Facility 911 Address: 5025 STATE AVE
Facility 911 City: KANSAS CITY
Facility 911 State: KS
Facility 911 Zip: 66102
Facility City: KANSAS CITY
District: NE
Facility County: Wyandotte
Facility State: KS
Facility Zip: 66102
Latitude: 39.11646
Longitude: -94.69324
Facility Location Method: GARMIN 3
Facility Feature: Facility Center
Facility Datum: WGS84
24 Hour Phone Number: 913-287-1677
Owner Name: MRP PROPERTIES CO., LLC %ROGER
Owner Address: 5590 HAVANA STREET, UNIT B
Owner County: Not reported

Map ID
Direction
Distance
Elevation

MAP FINDINGS

Site

Database(s)

EDR ID Number
EPA ID Number

VICKER'S #2126 (Continued)

U000718227

Owner Replacement Name: ROGER LEVIN
Owner Replacement Title: MARKETING ENVIR. MGR
Owner Telephone: 303-373-6057
Owner City: DENVER
Owner State: CO
Owner Zip: 80239
Owner Type: Current

Owner ID: 27742
Facility ID: 06423
Name: VICKER'S #2126
Address: 5025 STATE AVE
City,State,Zip: KANSAS CITY, KS 66102
Tank Type: U
Tank Number: 006
Tank Status: Permanently Out Of Use
Date Removed: 1992-07-15 00:00:00
Installation Year: 1989
Capacity: 8000
Last Permit Printed: Not reported
Current Permit Printed: Not reported
Tank Material: Steel
Tank Internal Protection: None
Tank External Protection: Painted
Piping: Fbr Ref Plstc
Petroleum Substance: Gas (Incl Alcohol)
NonPetroleum Substance: Not reported
Hazards: Fire, Chronic, Acute
Tank Empty: Not reported
Principal CERCLA Substance/Chem Abstract Service Num: 8006-61-9
Out of service Mo/Yr: 071992
QTY Remaining in Tank: Not reported
Filled/Removed: Removed
Facility Name: VICKER'S #2126
Contact Name: Art MacDowell
Contact Title: Manager
Facility Telephone: 913-287-1677
Facility 911 Address: 5025 STATE AVE
Facility 911 City: KANSAS CITY
Facility 911 State: KS
Facility 911 Zip: 66102
Facility City: KANSAS CITY
District: NE
Facility County: Wyandotte
Facility State: KS
Facility Zip: 66102
Latitude: 39.11646
Longitude: -94.69324
Facility Location Method: GARMIN 3
Facility Feature: Facility Center
Facility Datum: WGS84
24 Hour Phone Number: 913-287-1677
Owner Name: MRP PROPERTIES CO., LLC %ROGER
Owner Address: 5590 HAVANA STREET, UNIT B
Owner County: Not reported
Owner Replacement Name: ROGER LEVIN
Owner Replacement Title: MARKETING ENVIR. MGR

Map ID
Direction
Distance
Elevation

MAP FINDINGS

Site

Database(s)

EDR ID Number
EPA ID Number

VICKER'S #2126 (Continued)

U000718227

Owner Telephone: 303-373-6057
Owner City: DENVER
Owner State: CO
Owner Zip: 80239
Owner Type: Current

Owner ID: 27742
Facility ID: 06423
Name: VICKER'S #2126
Address: 5025 STATE AVE
City,State,Zip: KANSAS CITY, KS 66102
Tank Type: U
Tank Number: 007
Tank Status: Permanently Out Of Use
Date Removed: 1992-07-15 00:00:00
Installation Year: 1989
Capacity: 8000
Last Permit Printed: Not reported
Current Permit Printed: Not reported
Tank Material: Steel
Tank Internal Protection: None
Tank External Protection: Painted
Piping: Fbr Ref Plstc
Petroleum Substance: Gas (Incl Alcohol)
NonPetroleum Substance: Not reported
Hazards: Fire, Chronic, Acute
Tank Empty: Not reported
Principal CERCLA Substance/Chem Abstract Service Num: 8006-61-9
Out of service Mo/Yr: 071992
QTY Remaining in Tank: Not reported
Filled/Removed: Removed
Facility Name: VICKER'S #2126
Contact Name: Art MacDowell
Contact Title: Manager
Facility Telephone: 913-287-1677
Facility 911 Address: 5025 STATE AVE
Facility 911 City: KANSAS CITY
Facility 911 State: KS
Facility 911 Zip: 66102
Facility City: KANSAS CITY
District: NE
Facility County: Wyandotte
Facility State: KS
Facility Zip: 66102
Latitude: 39.11646
Longitude: -94.69324
Facility Location Method: GARMIN 3
Facility Feature: Facility Center
Facility Datum: WGS84
24 Hour Phone Number: 913-287-1677
Owner Name: MRP PROPERTIES CO., LLC %ROGER
Owner Address: 5590 HAVANA STREET, UNIT B
Owner County: Not reported
Owner Replacement Name: ROGER LEVIN
Owner Replacement Title: MARKETING ENVIR. MGR
Owner Telephone: 303-373-6057
Owner City: DENVER

Map ID
 Direction
 Distance
 Elevation

MAP FINDINGS

Site

Database(s)

EDR ID Number
 EPA ID Number

VICKER'S #2126 (Continued)

U000718227

Owner State: CO
 Owner Zip: 80239
 Owner Type: Current

Facility Information:

Facility ID: 06423
 Name: VICKER'S #2126
 Address: 5025 STATE AVE
 City,State,Zip: KANSAS CITY, KS 66102
 Method: GPS
 Latitude: 39.1163
 Longitude: -94.6939
 District: NEDO
 Facility Status: Not reported
 Entity Status: Not reported
 Permit UST: 0
 Permit AST: 0
 Expire AST: 0
 Unperm AST: 0
 Expire AST: 0
 Unperm UST: 7
 Inspection Date: Not reported
 Owner Name: Not reported
 Lust Count: 1

46
 NNW
 1/4-1/2
 0.430 mi.
 2268 ft.

EUGENE WARE ELEMENTARY
4820 OAKLAND
KANSAS CITY, KS 66102

LUST U000716657
UST N/A

Relative:
Higher
Actual:
951 ft.

LUST:
 Name: USD 500, EUGENE WARE ELEMENTARY
 Address: 4820 OAKLAND
 City,State,Zip: KANSAS CITY, KS
 Facility ID: 25907
Site Status: Closed
 Release Date: Not reported
 Initial Report Date: 01/29/1991
 Project Number: U4-105-00839
 Project Name: Usd 500, Eugene Ware Elementary
 Legal Desc Section: 01
 Legal Desc Township: 11S
 Legal Desc Range: 24E
 Discover Date: 01/29/1991
 substrels: diesel fuel
 Initial Ranking: Not reported
 Current Ranking: Not reported
 Facility Contact: Kelly Lowman
 Facility Phone Number: 913-371-1717
 Facility Owner Identification number: 05752
 Facility Owner: Not reported
 Owner Contact Person: Not reported
 Owner Address: Not reported
 Owner City: Not reported
 Owner State: Not reported

Map ID
Direction
Distance
Elevation

MAP FINDINGS

Site

Database(s)

EDR ID Number
EPA ID Number

EUGENE WARE ELEMENTARY (Continued)

U000716657

Owner Zip Code: Not reported
Owner Phone number: Not reported
Contractor license number: Not reported
Contractor phone number: 816-921-5032
Leak duration (if known): Not reported
Quantity released (if known): Not reported
Quantity recorded: Not reported
Leak Type: Not reported
Reported By: Not reported
Reported by persons phone number: Not reported
Reported by person address: Not reported
Ground water Impacted (yes/no): fat clay from surfact to 10' groundwater depth unknown, no encountered.

Static groundwater level: Not reported
Groundwater flow direction: Not reported
District staff names: Not reported
Assessment of release: two 3,000 gallon diesel fuel tanks adjacent to each other. east tank showed no signs of leakage; soil no stained, no odor apparent. west tank base stained; dug down 1.5' in base and took sample; some staining, faint odor. sensadine reading for heavy p

Contamination assesement: yes, no other usts are known to exist at this site.
Extent of contamination impact: none
Updated information: Not reported
Invoice initiated: 19912
Invoice on going: Not reported
Invoice completetd: 19912
Release confirmed: Not reported
Emergency contact: Not reported
Enforcement action: Not reported
Cost recovery: Not reported
Cost recovery initiated: Not reported
Cost recovery initiated by: Not reported
Cost recovery completed: Not reported
Cost recovery completed by: Not reported
Application to trust fund: Not reported
Latitude: Not reported
Longitude: Not reported

UST:

Name: EUGENE WARE ELEMENTARY
Facility ID: 25907
Capacity: 3000
Facility 911 Address: 4820 OAKLAND
Facility 911 City: KANSAS CITY
Substance: Diesel
Petroleum Flag: Yes
Facility 911 Zip: 66102
Method: KEIMS
Contact Name: Not reported
Tank Number: U001
Tank Type: U
Tank Status: Permanently Out of Service
Latitude: 39.1214
Longitude: -94.6894
Filled/Removed: Removed
Material of Construction: Steel

Map ID
Direction
Distance
Elevation

MAP FINDINGS

Site

Database(s)

EDR ID Number
EPA ID Number

EUGENE WARE ELEMENTARY (Continued)

U000716657

Detail as of July 2020:

Owner ID: 05752
Facility ID: 25907
Name: EUGENE WARE ELEMENTARY
Address: 4820 OAKLAND
City,State,Zip: KANSAS CITY, KS 66102
Tank Type: U
Tank Number: 001
Tank Status: Permanently Out Of Use
Date Removed: 1991-01-15 00:00:00
Installation Year: 1951
Capacity: 3000
Last Permit Printed: Not reported
Current Permit Printed: Not reported
Tank Material: Steel
Tank Internal Protection: None
Tank External Protection: None
Piping: Bare Steel
Petroleum Substance: Diesel
NonPetroleum Substance: Not reported
Hazards: Not reported
Tank Empty: Not reported
Principal CERCLA Substance/Chem Abstract Service Num: Not reported
Out of service Mo/Yr: 011991
QTY Remaining in Tank: Not reported
Filled/Removed: Removed
Facility Name: EUGENE WARE ELEMENTARY
Contact Name: Robert Young
Contact Title: Purchasing Agent
Facility Telephone: 913-621-3073
Facility 911 Address: 4820 OAKLAND
Facility 911 City: KANSAS CITY
Facility 911 State: KS
Facility 911 Zip: 66102
Facility City: KANSAS CITY
District: NE
Facility County: Wyandotte
Facility State: KS
Facility Zip: 66102
Latitude: 39.12143
Longitude: -94.68942
Facility Location Method: GARMIN 3 PLUS
Facility Feature: Facility Center
Facility Datum: WGS84
24 Hour Phone Number: 913-621-3073
Owner Name: USD #500 - ATTN: CHRIS WILLIAM
Owner Address: 2010 NORTH 59TH STREET, SUITE 377
Owner County: WYANDOTTE
Owner Replacement Name: Chris Williams
Owner Replacement Title: CONTACT PERSON
Owner Telephone: 913-279-2269
Owner City: KANSAS CITY
Owner State: KS
Owner Zip: 66104
Owner Type: Current

Map ID
 Direction
 Distance
 Elevation

MAP FINDINGS

Site

Database(s)

EDR ID Number
 EPA ID Number

EUGENE WARE ELEMENTARY (Continued)

U000716657

Facility Information:

Facility ID:	25907
Name:	EUGENE WARE ELEMENTARY
Address:	4820 OAKLAND
City,State,Zip:	KANSAS CITY, KS 66102
Method:	GPS
Latitude:	39.1214
Longitude:	-94.6894
District:	NEDO
Facility Status:	Not reported
Entity Status:	Not reported
Permit UST:	0
Permit AST:	0
Expire AST:	0
Unperm AST:	0
Expire AST:	0
Unperm UST:	1
Inspection Date:	Not reported
Owner Name:	Not reported
Lust Count:	1

47
East
1/4-1/2
0.450 mi.
2378 ft.

HIGHLAND PARK CEMETERY INC
3801 STATE AVENUE
KANSAS CITY, KS 66102

LUST **U000874417**
UST **N/A**

Relative:
Higher
Actual:
960 ft.

LUST:

Name:	HIGHLAND PARK CEMETARY
Address:	3801 STATE AVENUE
City,State,Zip:	KANSAS CITY, KS 66102
Facility ID:	29293
Site Status:	Closed
Release Date:	Not reported
Initial Report Date:	05/30/1997
Project Number:	U4-105-11565
Project Name:	Highland Park Cemetery
Legal Desc Section:	07
Legal Desc Township:	11S
Legal Desc Range:	25E
Discover Date:	Not reported
substrels:	Not reported
Initial Ranking:	Not reported
Current Ranking:	Not reported
Facility Contact:	David Miller
Facility Phone Number:	913-371-0667
Facility Owner Identification number:	29293
Facility Owner:	Not reported
Owner Contact Person:	Not reported
Owner Address:	Not reported
Owner City:	Not reported
Owner State:	Not reported
Owner Zip Code:	Not reported
Owner Phone number:	Not reported
Contractor license number:	Not reported
Contractor phone number:	913-621-1043

Map ID
Direction
Distance
Elevation

MAP FINDINGS

Site

Database(s)

EDR ID Number
EPA ID Number

HIGHLAND PARK CEMETERY INC (Continued)

U000874417

Leak duration (if known):	Not reported
Quantity released (if known):	Not reported
Quantity recorded:	Not reported
Leak Type:	Not reported
Reported By:	Not reported
Reported by persons phone number:	Not reported
Reported by person address:	Not reported
Ground water Impacted (yes/no):	Not reported
Static groundwater level:	Not reported
Groundwater flow direction:	Not reported
District staff names:	Danial Wells
Assessment of release:	1-500 gas ust removed. sample coolected for analysis. no concentrations above agency's allowable levels.
Contamination assesement:	Not reported
Extent of contamination impact:	Not reported
Updated information:	Not reported
Invoice initiated:	19973
Invoice on going:	Not reported
Invoice completetd:	19973
Release confirmed:	Not reported
Emergency contact:	Not reported
Enforcement action:	Not reported
Cost recovery:	Not reported
Cost recovery initiated:	Not reported
Cost recovery initiated by:	Not reported
Cost recovery completed:	Not reported
Cost recovery completed by:	Not reported
Appplication to trust fund:	Not reported
Latitude:	Not reported
Longitude:	Not reported

UST:

Name:	HIGHLAND PARK CEMETERY INC
Facility ID:	29293
Capacity:	500
Facility 911 Address:	3801 STATE AVENUE
Facility 911 City:	KANSAS CITY
Substance:	Gas (Incl Alcohol)
Petroleum Flag:	Yes
Facility 911 Zip:	66102
Method:	KEIMS
Contact Name:	Not reported
Tank Number:	U001
Tank Type:	U
Tank Status:	Permanently Out of Service
Latitude:	39.1165
Longitude:	-94.6733
Filled/Removed:	Removed
Material of Construction:	Steel

Detail as of July 2020:

Owner ID:	29293
Facility ID:	29293
Name:	HIGHLAND PARK CEMETERY INC
Address:	3801 STATE AVENUE
City,State,Zip:	KANSAS CITY, KS 66102
Tank Type:	U

Map ID
Direction
Distance
Elevation

MAP FINDINGS

Site

Database(s)

EDR ID Number
EPA ID Number

HIGHLAND PARK CEMETERY INC (Continued)

U000874417

Tank Number: 001
Tank Status: Permanently Out Of Use
Date Removed: 1997-05-15 00:00:00
Installation Year: 1986
Capacity: 500
Last Permit Printed: 17-Jun-96
Current Permit Printed: Not reported
Tank Material: Steel
Tank Internal Protection: Int Lining
Tank External Protection: Painted
Piping: Galv Steel
Petroleum Substance: Gas (Incl Alcohol)
NonPetroleum Substance: Not reported
Hazards: Fire, Chronic, Acute
Tank Empty: Not reported
Principal CERCLA Substance/Chem Abstract Service Num: 8006-61-9
Out of service Mo/Yr: 051997
QTY Remaining in Tank: Not reported
Filled/Removed: Removed
Facility Name: HIGHLAND PARK CEMETERY INC
Contact Name: Highland Park Cemete
Contact Title: Not reported
Facility Telephone: 913-371-0667
Facility 911 Address: 3801 STATE AVENUE
Facility 911 City: KANSAS CITY
Facility 911 State: KS
Facility 911 Zip: 66102
Facility City: KANSAS CITY
District: NE
Facility County: Wyandotte
Facility State: KS
Facility Zip: 66102
Latitude: 39.11647
Longitude: -94.67329
Facility Location Method: GARMIN 3 PLUS
Facility Feature: Facility Center
Facility Datum: WGS84
24 Hour Phone Number: 913-371-0667
Owner Name: HIGHLAND PARK CEMETERY INC.
Owner Address: 3801 STATE AVE
Owner County: WUANDOTTE
Owner Replacement Name: Highland Park Cemete
Owner Replacement Title: Not reported
Owner Telephone: 913-371-0667
Owner City: KANSAS CITY
Owner State: KS
Owner Zip: 66102
Owner Type: Private Or Corp.

Facility Information:

Facility ID: 29293
Name: HIGHLAND PARK CEMETERY INC
Address: 3801 STATE AVENUE
City,State,Zip: KANSAS CITY, KS 66102
Method: GPS
Latitude: 39.1165
Longitude: -94.6733

Map ID
 Direction
 Distance
 Elevation

MAP FINDINGS

Site

Database(s)

EDR ID Number
 EPA ID Number

HIGHLAND PARK CEMETERY INC (Continued)

U000874417

District: NEDO
 Facility Status: Not reported
 Entity Status: Not reported
 Permit UST: 0
 Permit AST: 0
 Expire AST: 0
 Unperm AST: 0
 Expire AST: 1
 Unperm UST: 0
 Inspection Date: Not reported
 Owner Name: Not reported
 Lust Count: 1

48
East
1/2-1
0.978 mi.
5166 ft.

3101 MINNESOTA ST.
3101 MINNESOTA ST.
KANSAS CITY, KS

SHWS S109412406
BROWNFIELDS N/A

Relative:
Higher
Actual:
930 ft.

SHWS:
 Name: 3101 MINNESOTA ST.
 Address: 3101 MINNESOTA ST.
 City,State,Zip: KANSAS CITY, KS
 Site ID: 2385
 Has Env Use Control: No
 Project code: C410572439
 PM Name: BER - REDEVELOPMENT
Site Status: Resolved
 District Office: NEDO
 Lat/Long: 39.11525403 / -94.6640168
 River Basin: KS - Lower Republican
 Aquifer Yield: Not reported
 Other Aquifers: Not reported
 Parent PC: Not reported
 Parent Name: Not reported
 CERCLIS ID: Not reported
 Discovery Date: Not reported
 Depth To GW: Not reported
 Depth To Bedrock: Not reported
 Aquifer Yield: Not reported
 GW Flow Direction: Not reported
 Acres Affected: <5 acres
 Waste Present: No
 Product Present: No
 Program: Brownfields
 Lead Agency: BER - Redevelopment
 Contaminants: Not reported
 Media Act: Not reported
 Media Pot: Not reported
 Source: Not reported
 Land Use: Not reported
 Private well: Not reported
 Waste Present: Not reported
 Product: Not reported
 Receptor Act: Not reported
 Receptor Pot: Not reported
 Remed Air: Not reported

Map ID
Direction
Distance
Elevation

MAP FINDINGS

Site

Database(s)

EDR ID Number
EPA ID Number

3101 MINNESOTA ST. (Continued)

S109412406

Remed Soil: Not reported
Remed Water: Not reported
Remedir: Not reported
Alias: Not reported
Eucan Number: Not reported
Date: Not reported
Activity Type: Resolved
Activity Status: Completed
Activity Start Date: Not reported
Activity End Date: 06/13/2009

Narrative: The Kansas Department of Health and Environment (KDHE) conducted a Phase I Brownfields Targeted Assessment (BTA) at the 3101 Minnesota Ave. BTA property in Kansas City, Kansas. The BTA was conducted for the Hillcrest Transitional Housing of Wyandotte to evaluate a property they are proposing for reuse. Recognized environmental conditions (RECs) associated with the BTA property were identified as the following: documented soil impact from former fuel oil UST located on-site. Based on information collected during the Phase I report, it appears that the All Appropriate Inquiry (AAI) as a prospective purchaser has been completed with no significant data gaps. KDHE s Storage Tank Section assigned the site a Closed status based on documentation that residual concentrations of target compounds remaining in the soil were lower than the residential Soil to Groundwater Protection Pathway Tier II TPH-DRO levels (3,000 mg/kg). With no potential groundwater receptors in the area and no significant environmental impact identified at the 3101 Minnesota Ave. BTA Property, no further assessment is necessary. It is recommended due to the age of the structure that a NESHAP asbestos survey be conducted prior to any renovation or demolition activities.

Name: 3101 MINNESOTA ST.
Address: 3101 MINNESOTA ST.
City,State,Zip: KANSAS CITY, KS
Site ID: 2385
Has Env Use Control: No
Project code: C410572439
PM Name: BER - REDEVELOPMENT
Site Status: Resolved
District Office: NEDO
Lat/Long: 39.11525403 / -94.6640168
River Basin: KS - Lower Republican
Aquifer Yield: Not reported
Other Aquifers: Not reported
Parent PC: Not reported
Parent Name: Not reported
CERCLIS ID: Not reported
Discovery Date: Not reported
Depth To GW: Not reported
Depth To Bedrock: Not reported
Aquifer Yield: Not reported
GW Flow Direction: Not reported
Acres Affected: <5 acres
Waste Present: No
Product Present: No
Program: Brownfields
Lead Agency: BER - Redevelopment
Contaminants: Not reported

Map ID
Direction
Distance
Elevation

MAP FINDINGS

Site

Database(s)

EDR ID Number
EPA ID Number

3101 MINNESOTA ST. (Continued)

S109412406

Media Act: Not reported
Media Pot: Not reported
Source: Not reported
Land Use: Not reported
Private well: Not reported
Waste Present: Not reported
Product: Not reported
Receptor Act: Not reported
Receptor Pot: Not reported
Remed Air: Not reported
Remed Soil: Not reported
Remed Water: Not reported
Remedir: Not reported
Alias: Not reported
Eucan Number: Not reported
Date: Not reported
Activity Type: Brownfields Targeted Assessment
Activity Status: Completed
Activity Start Date: Not reported
Activity End Date: 06/13/2009

Narrative: The Kansas Department of Health and Environment (KDHE) conducted a Phase I Brownfields Targeted Assessment (BTA) at the 3101 Minnesota Ave. BTA property in Kansas City, Kansas. The BTA was conducted for the Hillcrest Transitional Housing of Wyandotte to evaluate a property they are proposing for reuse. Recognized environmental conditions (RECs) associated with the BTA property were identified as the following: documented soil impact from former fuel oil UST located on-site. Based on information collected during the Phase I report, it appears that the All Appropriate Inquiry (AAI) as a prospective purchaser has been completed with no significant data gaps. KDHE's Storage Tank Section assigned the site a Closed status based on documentation that residual concentrations of target compounds remaining in the soil were lower than the residential Soil to Groundwater Protection Pathway Tier II TPH-DRO levels (3,000 mg/kg). With no potential groundwater receptors in the area and no significant environmental impact identified at the 3101 Minnesota Ave. BTA Property, no further assessment is necessary. It is recommended due to the age of the structure that a NESHAP asbestos survey be conducted prior to any renovation or demolition activities.

BROWNFIELDS:

Name: 3101 MINNESOTA ST.
Address: 3101 MINNESOTA ST.
City,State,Zip: KANSAS CITY, KS
Site ID: 2385
Project code: C410572439
PM Name: BER - REDEVELOPMENT
Site Status: Resolved
Lat/Long: 39.11525403 / -94.6640168
Program: Brownfields

Count: 5 records.

ORPHAN SUMMARY

City	EDR ID	Site Name	Site Address	Zip	Database(s)
KANSAS CITY	1003876274	I-635 & MISSOURI RIVER BLUFF DUMP	I-635 & MISSOURI RIVER	66104	SEMS-ARCHIVE
KANSAS CITY	S105434955	ATSF RAILWYA	25TH & STATE LINE		LUST
KANSAS CITY	1003876275	38TH & I-70 DUMP	38TH ST & I-70	66106	SEMS-ARCHIVE
KANSAS CITY	1003876326	PILOT DUMP	3800 N 38TH ST	66104	SEMS-ARCHIVE
KANSAS CITY	S122415174	KCK GARAGE	NORTH OF N. 1ST STREET/RICHMON		SHWS

GOVERNMENT RECORDS SEARCHED / DATA CURRENCY TRACKING

To maintain currency of the following federal and state databases, EDR contacts the appropriate governmental agency on a monthly or quarterly basis, as required.

Number of Days to Update: Provides confirmation that EDR is reporting records that have been updated within 90 days from the date the government agency made the information available to the public.

STANDARD ENVIRONMENTAL RECORDS

Lists of Federal NPL (Superfund) sites

NPL: National Priority List

National Priorities List (Superfund). The NPL is a subset of CERCLIS and identifies over 1,200 sites for priority cleanup under the Superfund Program. NPL sites may encompass relatively large areas. As such, EDR provides polygon coverage for over 1,000 NPL site boundaries produced by EPA's Environmental Photographic Interpretation Center (EPIC) and regional EPA offices.

Date of Government Version: 09/19/2023	Source: EPA
Date Data Arrived at EDR: 10/03/2023	Telephone: N/A
Date Made Active in Reports: 10/19/2023	Last EDR Contact: 01/02/2024
Number of Days to Update: 16	Next Scheduled EDR Contact: 04/08/2024
	Data Release Frequency: Quarterly

NPL Site Boundaries

Sources:

EPA's Environmental Photographic Interpretation Center (EPIC)
Telephone: 202-564-7333

EPA Region 1
Telephone 617-918-1143

EPA Region 6
Telephone: 214-655-6659

EPA Region 3
Telephone 215-814-5418

EPA Region 7
Telephone: 913-551-7247

EPA Region 4
Telephone 404-562-8033

EPA Region 8
Telephone: 303-312-6774

EPA Region 5
Telephone 312-886-6686

EPA Region 9
Telephone: 415-947-4246

EPA Region 10
Telephone 206-553-8665

Proposed NPL: Proposed National Priority List Sites

A site that has been proposed for listing on the National Priorities List through the issuance of a proposed rule in the Federal Register. EPA then accepts public comments on the site, responds to the comments, and places on the NPL those sites that continue to meet the requirements for listing.

Date of Government Version: 09/19/2023	Source: EPA
Date Data Arrived at EDR: 10/03/2023	Telephone: N/A
Date Made Active in Reports: 10/19/2023	Last EDR Contact: 01/02/2024
Number of Days to Update: 16	Next Scheduled EDR Contact: 04/08/2024
	Data Release Frequency: Quarterly

NPL LIENS: Federal Superfund Liens

Federal Superfund Liens. Under the authority granted the USEPA by CERCLA of 1980, the USEPA has the authority to file liens against real property in order to recover remedial action expenditures or when the property owner received notification of potential liability. USEPA compiles a listing of filed notices of Superfund Liens.

GOVERNMENT RECORDS SEARCHED / DATA CURRENCY TRACKING

Date of Government Version: 10/15/1991
Date Data Arrived at EDR: 02/02/1994
Date Made Active in Reports: 03/30/1994
Number of Days to Update: 56

Source: EPA
Telephone: 202-564-4267
Last EDR Contact: 08/15/2011
Next Scheduled EDR Contact: 11/28/2011
Data Release Frequency: No Update Planned

Lists of Federal Delisted NPL sites

Delisted NPL: National Priority List Deletions

The National Oil and Hazardous Substances Pollution Contingency Plan (NCP) establishes the criteria that the EPA uses to delete sites from the NPL. In accordance with 40 CFR 300.425.(e), sites may be deleted from the NPL where no further response is appropriate.

Date of Government Version: 09/19/2023
Date Data Arrived at EDR: 10/03/2023
Date Made Active in Reports: 10/19/2023
Number of Days to Update: 16

Source: EPA
Telephone: N/A
Last EDR Contact: 01/02/2024
Next Scheduled EDR Contact: 04/08/2024
Data Release Frequency: Quarterly

Lists of Federal sites subject to CERCLA removals and CERCLA orders

FEDERAL FACILITY: Federal Facility Site Information listing

A listing of National Priority List (NPL) and Base Realignment and Closure (BRAC) sites found in the Comprehensive Environmental Response, Compensation and Liability Information System (CERCLIS) Database where EPA Federal Facilities Restoration and Reuse Office is involved in cleanup activities.

Date of Government Version: 09/25/2023
Date Data Arrived at EDR: 09/26/2023
Date Made Active in Reports: 12/12/2023
Number of Days to Update: 77

Source: Environmental Protection Agency
Telephone: 703-603-8704
Last EDR Contact: 12/20/2023
Next Scheduled EDR Contact: 04/08/2024
Data Release Frequency: Varies

SEMS: Superfund Enterprise Management System

SEMS (Superfund Enterprise Management System) tracks hazardous waste sites, potentially hazardous waste sites, and remedial activities performed in support of EPA's Superfund Program across the United States. The list was formerly known as CERCLIS, renamed to SEMS by the EPA in 2015. The list contains data on potentially hazardous waste sites that have been reported to the USEPA by states, municipalities, private companies and private persons, pursuant to Section 103 of the Comprehensive Environmental Response, Compensation, and Liability Act (CERCLA). This dataset also contains sites which are either proposed to or on the National Priorities List (NPL) and the sites which are in the screening and assessment phase for possible inclusion on the NPL.

Date of Government Version: 09/19/2023
Date Data Arrived at EDR: 10/03/2023
Date Made Active in Reports: 10/19/2023
Number of Days to Update: 16

Source: EPA
Telephone: 800-424-9346
Last EDR Contact: 01/02/2024
Next Scheduled EDR Contact: 04/22/2024
Data Release Frequency: Quarterly

Lists of Federal CERCLA sites with NFRAP

SEMS-ARCHIVE: Superfund Enterprise Management System Archive

GOVERNMENT RECORDS SEARCHED / DATA CURRENCY TRACKING

SEMS-ARCHIVE (Superfund Enterprise Management System Archive) tracks sites that have no further interest under the Federal Superfund Program based on available information. The list was formerly known as the CERCLIS-NFRAP, renamed to SEMS ARCHIVE by the EPA in 2015. EPA may perform a minimal level of assessment work at a site while it is archived if site conditions change and/or new information becomes available. Archived sites have been removed and archived from the inventory of SEMS sites. Archived status indicates that, to the best of EPA's knowledge, assessment at a site has been completed and that EPA has determined no further steps will be taken to list the site on the National Priorities List (NPL), unless information indicates this decision was not appropriate or other considerations require a recommendation for listing at a later time. The decision does not necessarily mean that there is no hazard associated with a given site; it only means that, based upon available information, the location is not judged to be potential NPL site.

Date of Government Version: 09/19/2023	Source: EPA
Date Data Arrived at EDR: 10/03/2023	Telephone: 800-424-9346
Date Made Active in Reports: 10/19/2023	Last EDR Contact: 01/02/2024
Number of Days to Update: 16	Next Scheduled EDR Contact: 04/22/2024
	Data Release Frequency: Quarterly

Lists of Federal RCRA facilities undergoing Corrective Action

CORRACTS: Corrective Action Report

CORRACTS identifies hazardous waste handlers with RCRA corrective action activity.

Date of Government Version: 12/04/2023	Source: EPA
Date Data Arrived at EDR: 12/06/2023	Telephone: 800-424-9346
Date Made Active in Reports: 12/12/2023	Last EDR Contact: 12/06/2023
Number of Days to Update: 6	Next Scheduled EDR Contact: 04/01/2024
	Data Release Frequency: Quarterly

Lists of Federal RCRA TSD facilities

RCRA-TSDF: RCRA - Treatment, Storage and Disposal

RCRAInfo is EPA's comprehensive information system, providing access to data supporting the Resource Conservation and Recovery Act (RCRA) of 1976 and the Hazardous and Solid Waste Amendments (HSWA) of 1984. The database includes selective information on sites which generate, transport, store, treat and/or dispose of hazardous waste as defined by the Resource Conservation and Recovery Act (RCRA). Transporters are individuals or entities that move hazardous waste from the generator offsite to a facility that can recycle, treat, store, or dispose of the waste. TSDFs treat, store, or dispose of the waste.

Date of Government Version: 12/04/2023	Source: Environmental Protection Agency
Date Data Arrived at EDR: 12/06/2023	Telephone: 913-551-7003
Date Made Active in Reports: 12/12/2023	Last EDR Contact: 12/06/2023
Number of Days to Update: 6	Next Scheduled EDR Contact: 04/01/2024
	Data Release Frequency: Quarterly

Lists of Federal RCRA generators

RCRA-LQG: RCRA - Large Quantity Generators

RCRAInfo is EPA's comprehensive information system, providing access to data supporting the Resource Conservation and Recovery Act (RCRA) of 1976 and the Hazardous and Solid Waste Amendments (HSWA) of 1984. The database includes selective information on sites which generate, transport, store, treat and/or dispose of hazardous waste as defined by the Resource Conservation and Recovery Act (RCRA). Large quantity generators (LQGs) generate over 1,000 kilograms (kg) of hazardous waste, or over 1 kg of acutely hazardous waste per month.

Date of Government Version: 12/04/2023	Source: Environmental Protection Agency
Date Data Arrived at EDR: 12/06/2023	Telephone: 913-551-7003
Date Made Active in Reports: 12/12/2023	Last EDR Contact: 12/06/2023
Number of Days to Update: 6	Next Scheduled EDR Contact: 04/01/2024
	Data Release Frequency: Quarterly

GOVERNMENT RECORDS SEARCHED / DATA CURRENCY TRACKING

RCRA-SQG: RCRA - Small Quantity Generators

RCRAInfo is EPA's comprehensive information system, providing access to data supporting the Resource Conservation and Recovery Act (RCRA) of 1976 and the Hazardous and Solid Waste Amendments (HSWA) of 1984. The database includes selective information on sites which generate, transport, store, treat and/or dispose of hazardous waste as defined by the Resource Conservation and Recovery Act (RCRA). Small quantity generators (SQGs) generate between 100 kg and 1,000 kg of hazardous waste per month.

Date of Government Version: 12/04/2023	Source: Environmental Protection Agency
Date Data Arrived at EDR: 12/06/2023	Telephone: 913-551-7003
Date Made Active in Reports: 12/12/2023	Last EDR Contact: 12/06/2023
Number of Days to Update: 6	Next Scheduled EDR Contact: 04/01/2024
	Data Release Frequency: Quarterly

RCRA-VSQG: RCRA - Very Small Quantity Generators (Formerly Conditionally Exempt Small Quantity Generators)

RCRAInfo is EPA's comprehensive information system, providing access to data supporting the Resource Conservation and Recovery Act (RCRA) of 1976 and the Hazardous and Solid Waste Amendments (HSWA) of 1984. The database includes selective information on sites which generate, transport, store, treat and/or dispose of hazardous waste as defined by the Resource Conservation and Recovery Act (RCRA). Very small quantity generators (VSQGs) generate less than 100 kg of hazardous waste, or less than 1 kg of acutely hazardous waste per month.

Date of Government Version: 12/04/2023	Source: Environmental Protection Agency
Date Data Arrived at EDR: 12/06/2023	Telephone: 913-551-7003
Date Made Active in Reports: 12/12/2023	Last EDR Contact: 12/06/2023
Number of Days to Update: 6	Next Scheduled EDR Contact: 04/01/2024
	Data Release Frequency: Quarterly

Federal institutional controls / engineering controls registries

LUCIS: Land Use Control Information System

LUCIS contains records of land use control information pertaining to the former Navy Base Realignment and Closure properties.

Date of Government Version: 08/03/2023	Source: Department of the Navy
Date Data Arrived at EDR: 08/07/2023	Telephone: 843-820-7326
Date Made Active in Reports: 10/10/2023	Last EDR Contact: 11/02/2023
Number of Days to Update: 64	Next Scheduled EDR Contact: 02/19/2024
	Data Release Frequency: Varies

US ENG CONTROLS: Engineering Controls Sites List

A listing of sites with engineering controls in place. Engineering controls include various forms of caps, building foundations, liners, and treatment methods to create pathway elimination for regulated substances to enter environmental media or effect human health.

Date of Government Version: 08/21/2023	Source: Environmental Protection Agency
Date Data Arrived at EDR: 08/21/2023	Telephone: 703-603-0695
Date Made Active in Reports: 11/07/2023	Last EDR Contact: 11/17/2023
Number of Days to Update: 78	Next Scheduled EDR Contact: 03/04/2024
	Data Release Frequency: Varies

US INST CONTROLS: Institutional Controls Sites List

A listing of sites with institutional controls in place. Institutional controls include administrative measures, such as groundwater use restrictions, construction restrictions, property use restrictions, and post remediation care requirements intended to prevent exposure to contaminants remaining on site. Deed restrictions are generally required as part of the institutional controls.

Date of Government Version: 08/21/2023	Source: Environmental Protection Agency
Date Data Arrived at EDR: 08/21/2023	Telephone: 703-603-0695
Date Made Active in Reports: 11/07/2023	Last EDR Contact: 11/17/2023
Number of Days to Update: 78	Next Scheduled EDR Contact: 03/04/2024
	Data Release Frequency: Varies

GOVERNMENT RECORDS SEARCHED / DATA CURRENCY TRACKING

Federal ERNS list

ERNS: Emergency Response Notification System

Emergency Response Notification System. ERNS records and stores information on reported releases of oil and hazardous substances.

Date of Government Version: 09/18/2023

Source: National Response Center, United States Coast Guard

Date Data Arrived at EDR: 09/20/2023

Telephone: 202-267-2180

Date Made Active in Reports: 12/11/2023

Last EDR Contact: 12/13/2023

Number of Days to Update: 82

Next Scheduled EDR Contact: 04/01/2024

Data Release Frequency: Quarterly

Lists of state- and tribal hazardous waste facilities

SHWS: Identified Sites List

State Hazardous Waste Sites. State hazardous waste site records are the states' equivalent to CERCLIS. These sites may or may not already be listed on the federal CERCLIS list. Priority sites planned for cleanup using state funds (state equivalent of Superfund) are identified along with sites where cleanup will be paid for by potentially responsible parties. Available information varies by state.

Date of Government Version: 10/02/2023

Source: Department of Health and Environment

Date Data Arrived at EDR: 10/04/2023

Telephone: 785-296-1660

Date Made Active in Reports: 12/26/2023

Last EDR Contact: 01/03/2024

Number of Days to Update: 83

Next Scheduled EDR Contact: 04/15/2024

Data Release Frequency: Quarterly

Lists of state and tribal landfills and solid waste disposal facilities

SWF/LF: Directory of Sanitary Landfills, Solid Waste Transfer Stations and Collector in Kansas

Solid Waste Facilities/Landfill Sites. SWF/LF type records typically contain an inventory of solid waste disposal facilities or landfills in a particular state. Depending on the state, these may be active or inactive facilities or open dumps that failed to meet RCRA Subtitle D Section 4004 criteria for solid waste landfills or disposal sites.

Date of Government Version: 10/09/2023

Source: Department of Health and Environment

Date Data Arrived at EDR: 10/10/2023

Telephone: 785-296-1590

Date Made Active in Reports: 01/02/2024

Last EDR Contact: 10/10/2023

Number of Days to Update: 84

Next Scheduled EDR Contact: 01/22/2024

Data Release Frequency: Annually

CITY DUMPS: City Dump Listing

The City Dump Cleanup Program provides funds to cities or counties for the repair of old, unused municipal dump sites. These sites primarily operated between the 1940s and the 1970s before many counties had landfills and prior to the current regulations for solid waste disposal.

Date of Government Version: 08/21/2023

Source: Department of Health & Environment

Date Data Arrived at EDR: 08/22/2023

Telephone: 785-296-6377

Date Made Active in Reports: 11/03/2023

Last EDR Contact: 11/17/2023

Number of Days to Update: 73

Next Scheduled EDR Contact: 03/04/2024

Data Release Frequency: Varies

Lists of state and tribal leaking storage tanks

LUST: Leaking Underground Storage Tank Data

Leaking Underground Storage Tank Incident Reports. LUST records contain an inventory of reported leaking underground storage tank incidents. Not all states maintain these records, and the information stored varies by state.

Date of Government Version: 09/25/2023

Source: Department of Health and Environment

Date Data Arrived at EDR: 09/26/2023

Telephone: 785-296-1685

Date Made Active in Reports: 12/13/2023

Last EDR Contact: 12/21/2023

Number of Days to Update: 78

Next Scheduled EDR Contact: 04/08/2024

Data Release Frequency: Quarterly

GOVERNMENT RECORDS SEARCHED / DATA CURRENCY TRACKING

LAST: Leaking Aboveground Storage Tanks

Leaking aboveground storage tank site locations.

Date of Government Version: 09/25/2023
Date Data Arrived at EDR: 09/26/2023
Date Made Active in Reports: 12/13/2023
Number of Days to Update: 78

Source: Department of Health & Environment
Telephone: 785-296-1685
Last EDR Contact: 12/21/2023
Next Scheduled EDR Contact: 04/08/2024
Data Release Frequency: Quarterly

INDIAN LUST R1: Leaking Underground Storage Tanks on Indian Land

A listing of leaking underground storage tank locations on Indian Land.

Date of Government Version: 04/20/2023
Date Data Arrived at EDR: 05/09/2023
Date Made Active in Reports: 07/14/2023
Number of Days to Update: 66

Source: EPA Region 1
Telephone: 617-918-1313
Last EDR Contact: 10/11/2023
Next Scheduled EDR Contact: 01/29/2024
Data Release Frequency: Varies

INDIAN LUST R4: Leaking Underground Storage Tanks on Indian Land

LUSTs on Indian land in Florida, Mississippi and North Carolina.

Date of Government Version: 04/20/2023
Date Data Arrived at EDR: 05/09/2023
Date Made Active in Reports: 07/14/2023
Number of Days to Update: 66

Source: EPA Region 4
Telephone: 404-562-8677
Last EDR Contact: 10/11/2023
Next Scheduled EDR Contact: 01/29/2024
Data Release Frequency: Varies

INDIAN LUST R8: Leaking Underground Storage Tanks on Indian Land

LUSTs on Indian land in Colorado, Montana, North Dakota, South Dakota, Utah and Wyoming.

Date of Government Version: 04/19/2023
Date Data Arrived at EDR: 05/09/2023
Date Made Active in Reports: 07/14/2023
Number of Days to Update: 66

Source: EPA Region 8
Telephone: 303-312-6271
Last EDR Contact: 10/11/2023
Next Scheduled EDR Contact: 01/29/2024
Data Release Frequency: Varies

INDIAN LUST R7: Leaking Underground Storage Tanks on Indian Land

LUSTs on Indian land in Iowa, Kansas, and Nebraska

Date of Government Version: 04/25/2023
Date Data Arrived at EDR: 05/09/2023
Date Made Active in Reports: 07/14/2023
Number of Days to Update: 66

Source: EPA Region 7
Telephone: 913-551-7003
Last EDR Contact: 10/11/2023
Next Scheduled EDR Contact: 01/29/2024
Data Release Frequency: Varies

INDIAN LUST R9: Leaking Underground Storage Tanks on Indian Land

LUSTs on Indian land in Arizona, California, New Mexico and Nevada

Date of Government Version: 04/19/2023
Date Data Arrived at EDR: 05/09/2023
Date Made Active in Reports: 07/14/2023
Number of Days to Update: 66

Source: Environmental Protection Agency
Telephone: 415-972-3372
Last EDR Contact: 10/11/2023
Next Scheduled EDR Contact: 01/29/2024
Data Release Frequency: Varies

INDIAN LUST R5: Leaking Underground Storage Tanks on Indian Land

Leaking underground storage tanks located on Indian Land in Michigan, Minnesota and Wisconsin.

Date of Government Version: 04/14/2023
Date Data Arrived at EDR: 05/09/2023
Date Made Active in Reports: 07/14/2023
Number of Days to Update: 66

Source: EPA, Region 5
Telephone: 312-886-7439
Last EDR Contact: 10/11/2023
Next Scheduled EDR Contact: 01/29/2024
Data Release Frequency: Varies

GOVERNMENT RECORDS SEARCHED / DATA CURRENCY TRACKING

INDIAN LUST R6: Leaking Underground Storage Tanks on Indian Land
LUSTs on Indian land in New Mexico and Oklahoma.

Date of Government Version: 04/26/2023	Source: EPA Region 6
Date Data Arrived at EDR: 05/09/2023	Telephone: 214-665-6597
Date Made Active in Reports: 07/14/2023	Last EDR Contact: 10/11/2023
Number of Days to Update: 66	Next Scheduled EDR Contact: 01/29/2024
	Data Release Frequency: Varies

INDIAN LUST R10: Leaking Underground Storage Tanks on Indian Land
LUSTs on Indian land in Alaska, Idaho, Oregon and Washington.

Date of Government Version: 04/20/2023	Source: EPA Region 10
Date Data Arrived at EDR: 05/09/2023	Telephone: 206-553-2857
Date Made Active in Reports: 07/14/2023	Last EDR Contact: 10/11/2023
Number of Days to Update: 66	Next Scheduled EDR Contact: 01/29/2024
	Data Release Frequency: Varies

Lists of state and tribal registered storage tanks

FEMA UST: Underground Storage Tank Listing
A listing of all FEMA owned underground storage tanks.

Date of Government Version: 03/08/2023	Source: FEMA
Date Data Arrived at EDR: 03/09/2023	Telephone: 202-646-5797
Date Made Active in Reports: 05/30/2023	Last EDR Contact: 12/26/2023
Number of Days to Update: 82	Next Scheduled EDR Contact: 04/15/2024
	Data Release Frequency: Varies

UST: Underground Storage Tank Data
Registered Underground Storage Tanks. UST's are regulated under Subtitle I of the Resource Conservation and Recovery Act (RCRA) and must be registered with the state department responsible for administering the UST program. Available information varies by state program.

Date of Government Version: 09/25/2023	Source: Department of Health and Environment
Date Data Arrived at EDR: 09/26/2023	Telephone: 785-296-1685
Date Made Active in Reports: 12/13/2023	Last EDR Contact: 12/21/2023
Number of Days to Update: 78	Next Scheduled EDR Contact: 04/08/2024
	Data Release Frequency: Quarterly

AST: Aboveground Storage Tank Data
Registered Aboveground Storage Tanks.

Date of Government Version: 09/25/2023	Source: Department of Health and Environment
Date Data Arrived at EDR: 09/26/2023	Telephone: 785-296-1685
Date Made Active in Reports: 12/13/2023	Last EDR Contact: 12/21/2023
Number of Days to Update: 78	Next Scheduled EDR Contact: 04/08/2024
	Data Release Frequency: Quarterly

INDIAN UST R7: Underground Storage Tanks on Indian Land
The Indian Underground Storage Tank (UST) database provides information about underground storage tanks on Indian land in EPA Region 7 (Iowa, Kansas, Missouri, Nebraska, and 9 Tribal Nations).

Date of Government Version: 04/25/2023	Source: EPA Region 7
Date Data Arrived at EDR: 05/09/2023	Telephone: 913-551-7003
Date Made Active in Reports: 07/14/2023	Last EDR Contact: 10/11/2023
Number of Days to Update: 66	Next Scheduled EDR Contact: 01/29/2024
	Data Release Frequency: Varies

GOVERNMENT RECORDS SEARCHED / DATA CURRENCY TRACKING

INDIAN UST R8: Underground Storage Tanks on Indian Land

The Indian Underground Storage Tank (UST) database provides information about underground storage tanks on Indian land in EPA Region 8 (Colorado, Montana, North Dakota, South Dakota, Utah, Wyoming and 27 Tribal Nations).

Date of Government Version: 04/20/2023	Source: EPA Region 8
Date Data Arrived at EDR: 05/09/2023	Telephone: 303-312-6137
Date Made Active in Reports: 07/14/2023	Last EDR Contact: 10/11/2023
Number of Days to Update: 66	Next Scheduled EDR Contact: 01/29/2024
	Data Release Frequency: Varies

INDIAN UST R9: Underground Storage Tanks on Indian Land

The Indian Underground Storage Tank (UST) database provides information about underground storage tanks on Indian land in EPA Region 9 (Arizona, California, Hawaii, Nevada, the Pacific Islands, and Tribal Nations).

Date of Government Version: 04/19/2023	Source: EPA Region 9
Date Data Arrived at EDR: 05/09/2023	Telephone: 415-972-3368
Date Made Active in Reports: 07/14/2023	Last EDR Contact: 10/11/2023
Number of Days to Update: 66	Next Scheduled EDR Contact: 01/29/2024
	Data Release Frequency: Varies

INDIAN UST R4: Underground Storage Tanks on Indian Land

The Indian Underground Storage Tank (UST) database provides information about underground storage tanks on Indian land in EPA Region 4 (Alabama, Florida, Georgia, Kentucky, Mississippi, North Carolina, South Carolina, Tennessee and Tribal Nations)

Date of Government Version: 04/20/2023	Source: EPA Region 4
Date Data Arrived at EDR: 05/09/2023	Telephone: 404-562-9424
Date Made Active in Reports: 07/14/2023	Last EDR Contact: 10/11/2023
Number of Days to Update: 66	Next Scheduled EDR Contact: 01/29/2024
	Data Release Frequency: Varies

INDIAN UST R10: Underground Storage Tanks on Indian Land

The Indian Underground Storage Tank (UST) database provides information about underground storage tanks on Indian land in EPA Region 10 (Alaska, Idaho, Oregon, Washington, and Tribal Nations).

Date of Government Version: 04/20/2023	Source: EPA Region 10
Date Data Arrived at EDR: 05/09/2023	Telephone: 206-553-2857
Date Made Active in Reports: 07/14/2023	Last EDR Contact: 10/11/2023
Number of Days to Update: 66	Next Scheduled EDR Contact: 01/29/2024
	Data Release Frequency: Varies

INDIAN UST R6: Underground Storage Tanks on Indian Land

The Indian Underground Storage Tank (UST) database provides information about underground storage tanks on Indian land in EPA Region 6 (Louisiana, Arkansas, Oklahoma, New Mexico, Texas and 65 Tribes).

Date of Government Version: 04/26/2023	Source: EPA Region 6
Date Data Arrived at EDR: 05/09/2023	Telephone: 214-665-7591
Date Made Active in Reports: 07/14/2023	Last EDR Contact: 10/11/2023
Number of Days to Update: 66	Next Scheduled EDR Contact: 01/29/2024
	Data Release Frequency: Varies

INDIAN UST R5: Underground Storage Tanks on Indian Land

The Indian Underground Storage Tank (UST) database provides information about underground storage tanks on Indian land in EPA Region 5 (Michigan, Minnesota and Wisconsin and Tribal Nations).

Date of Government Version: 04/14/2023	Source: EPA Region 5
Date Data Arrived at EDR: 05/09/2023	Telephone: 312-886-6136
Date Made Active in Reports: 07/14/2023	Last EDR Contact: 10/11/2023
Number of Days to Update: 66	Next Scheduled EDR Contact: 01/29/2024
	Data Release Frequency: Varies

GOVERNMENT RECORDS SEARCHED / DATA CURRENCY TRACKING

INDIAN UST R1: Underground Storage Tanks on Indian Land

The Indian Underground Storage Tank (UST) database provides information about underground storage tanks on Indian land in EPA Region 1 (Connecticut, Maine, Massachusetts, New Hampshire, Rhode Island, Vermont and ten Tribal Nations).

Date of Government Version: 04/20/2023	Source: EPA, Region 1
Date Data Arrived at EDR: 05/09/2023	Telephone: 617-918-1313
Date Made Active in Reports: 07/14/2023	Last EDR Contact: 10/11/2023
Number of Days to Update: 66	Next Scheduled EDR Contact: 01/29/2024
	Data Release Frequency: Varies

State and tribal institutional control / engineering control registries

INST CONTROL: Institutional Controls Information

Sites that have institutional control information entered into the Identified Sites List database.

Date of Government Version: 10/02/2023	Source: Department of Health & Environment
Date Data Arrived at EDR: 10/04/2023	Telephone: 785-296-8049
Date Made Active in Reports: 12/27/2023	Last EDR Contact: 01/03/2024
Number of Days to Update: 84	Next Scheduled EDR Contact: 04/15/2024
	Data Release Frequency: Quarterly

Lists of state and tribal voluntary cleanup sites

VCP: Identified Sites List

Sites included in the Identified Sites List that are identified as Voluntary Cleanup sites.

Date of Government Version: 10/02/2023	Source: Department of Health & Environment
Date Data Arrived at EDR: 10/04/2023	Telephone: 785-296-8049
Date Made Active in Reports: 12/26/2023	Last EDR Contact: 01/03/2024
Number of Days to Update: 83	Next Scheduled EDR Contact: 04/15/2024
	Data Release Frequency: Quarterly

INDIAN VCP R7: Voluntary Cleanup Priority Listing

A listing of voluntary cleanup priority sites located on Indian Land located in Region 7.

Date of Government Version: 03/20/2008	Source: EPA, Region 7
Date Data Arrived at EDR: 04/22/2008	Telephone: 913-551-7365
Date Made Active in Reports: 05/19/2008	Last EDR Contact: 07/08/2021
Number of Days to Update: 27	Next Scheduled EDR Contact: 07/20/2009
	Data Release Frequency: Varies

INDIAN VCP R1: Voluntary Cleanup Priority Listing

A listing of voluntary cleanup priority sites located on Indian Land located in Region 1.

Date of Government Version: 07/27/2015	Source: EPA, Region 1
Date Data Arrived at EDR: 09/29/2015	Telephone: 617-918-1102
Date Made Active in Reports: 02/18/2016	Last EDR Contact: 12/12/2023
Number of Days to Update: 142	Next Scheduled EDR Contact: 04/01/2024
	Data Release Frequency: Varies

Lists of state and tribal brownfield sites

BROWNFIELDS: Identified Sites List

Sites included in the Identified Sites List that are identified as Brownfields sites.

Date of Government Version: 10/02/2023	Source: Department of Health & Environment
Date Data Arrived at EDR: 10/04/2023	Telephone: 785-296-8049
Date Made Active in Reports: 12/26/2023	Last EDR Contact: 01/03/2024
Number of Days to Update: 83	Next Scheduled EDR Contact: 04/15/2024
	Data Release Frequency: Quarterly

GOVERNMENT RECORDS SEARCHED / DATA CURRENCY TRACKING

ADDITIONAL ENVIRONMENTAL RECORDS

Local Brownfield lists

US BROWNFIELDS: A Listing of Brownfields Sites

Brownfields are real property, the expansion, redevelopment, or reuse of which may be complicated by the presence or potential presence of a hazardous substance, pollutant, or contaminant. Cleaning up and reinvesting in these properties takes development pressures off of undeveloped, open land, and both improves and protects the environment. Assessment, Cleanup and Redevelopment Exchange System (ACRES) stores information reported by EPA Brownfields grant recipients on brownfields properties assessed or cleaned up with grant funding as well as information on Targeted Brownfields Assessments performed by EPA Regions. A listing of ACRES Brownfield sites is obtained from Cleanups in My Community. Cleanups in My Community provides information on Brownfields properties for which information is reported back to EPA, as well as areas served by Brownfields grant programs.

Date of Government Version: 08/15/2023	Source: Environmental Protection Agency
Date Data Arrived at EDR: 08/30/2023	Telephone: 202-566-2777
Date Made Active in Reports: 12/01/2023	Last EDR Contact: 12/14/2023
Number of Days to Update: 93	Next Scheduled EDR Contact: 03/25/2024
	Data Release Frequency: Semi-Annually

Local Lists of Landfill / Solid Waste Disposal Sites

INDIAN ODI: Report on the Status of Open Dumps on Indian Lands

Location of open dumps on Indian land.

Date of Government Version: 12/31/1998	Source: Environmental Protection Agency
Date Data Arrived at EDR: 12/03/2007	Telephone: 703-308-8245
Date Made Active in Reports: 01/24/2008	Last EDR Contact: 10/23/2023
Number of Days to Update: 52	Next Scheduled EDR Contact: 02/05/2024
	Data Release Frequency: Varies

ODI: Open Dump Inventory

An open dump is defined as a disposal facility that does not comply with one or more of the Part 257 or Part 258 Subtitle D Criteria.

Date of Government Version: 06/30/1985	Source: Environmental Protection Agency
Date Data Arrived at EDR: 08/09/2004	Telephone: 800-424-9346
Date Made Active in Reports: 09/17/2004	Last EDR Contact: 06/09/2004
Number of Days to Update: 39	Next Scheduled EDR Contact: N/A
	Data Release Frequency: No Update Planned

DEBRIS REGION 9: Torres Martinez Reservation Illegal Dump Site Locations

A listing of illegal dump sites location on the Torres Martinez Indian Reservation located in eastern Riverside County and northern Imperial County, California.

Date of Government Version: 01/12/2009	Source: EPA, Region 9
Date Data Arrived at EDR: 05/07/2009	Telephone: 415-947-4219
Date Made Active in Reports: 09/21/2009	Last EDR Contact: 10/10/2023
Number of Days to Update: 137	Next Scheduled EDR Contact: 01/29/2024
	Data Release Frequency: No Update Planned

IHS OPEN DUMPS: Open Dumps on Indian Land

A listing of all open dumps located on Indian Land in the United States.

Date of Government Version: 04/01/2014	Source: Department of Health & Human Services, Indian Health Service
Date Data Arrived at EDR: 08/06/2014	Telephone: 301-443-1452
Date Made Active in Reports: 01/29/2015	Last EDR Contact: 10/28/2023
Number of Days to Update: 176	Next Scheduled EDR Contact: 02/05/2024
	Data Release Frequency: Varies

Local Lists of Hazardous waste / Contaminated Sites

GOVERNMENT RECORDS SEARCHED / DATA CURRENCY TRACKING

AOCONCERN: Area of Concern

The City of Wichita has taken the lead for the investigation and remediation efforts with the Kansas Department of Health & Environment, Bureau of Remediation. The primary contaminants of concern are chlorinated solvents and their degradation products.

Date of Government Version: N/A
Date Data Arrived at EDR: 04/25/2002
Date Made Active in Reports: 06/28/2002
Number of Days to Update: 64

Source: Department of Environmental Health
Telephone: 315-268-8351
Last EDR Contact: 03/13/2007
Next Scheduled EDR Contact: N/A
Data Release Frequency: No Update Planned

US HIST CDL: National Clandestine Laboratory Register

A listing of clandestine drug lab locations that have been removed from the DEAs National Clandestine Laboratory Register.

Date of Government Version: 08/21/2023
Date Data Arrived at EDR: 08/21/2023
Date Made Active in Reports: 11/07/2023
Number of Days to Update: 78

Source: Drug Enforcement Administration
Telephone: 202-307-1000
Last EDR Contact: 11/17/2023
Next Scheduled EDR Contact: 03/04/2024
Data Release Frequency: No Update Planned

CDL: Clandestine Laboratory Data Clandestine meth lab location

Date of Government Version: 12/31/2022
Date Data Arrived at EDR: 05/09/2023
Date Made Active in Reports: 08/02/2023
Number of Days to Update: 85

Source: Department of Health and Environment
Telephone: 785-368-7301
Last EDR Contact: 11/06/2023
Next Scheduled EDR Contact: 02/19/2024
Data Release Frequency: No Update Planned

US CDL: Clandestine Drug Labs

A listing of clandestine drug lab locations. The U.S. Department of Justice ("the Department") provides this web site as a public service. It contains addresses of some locations where law enforcement agencies reported they found chemicals or other items that indicated the presence of either clandestine drug laboratories or dumpsites. In most cases, the source of the entries is not the Department, and the Department has not verified the entry and does not guarantee its accuracy. Members of the public must verify the accuracy of all entries by, for example, contacting local law enforcement and local health departments.

Date of Government Version: 08/21/2023
Date Data Arrived at EDR: 08/21/2023
Date Made Active in Reports: 11/07/2023
Number of Days to Update: 78

Source: Drug Enforcement Administration
Telephone: 202-307-1000
Last EDR Contact: 11/17/2023
Next Scheduled EDR Contact: 03/04/2024
Data Release Frequency: Quarterly

Local Land Records

LIENS 2: CERCLA Lien Information

A Federal CERCLA ('Superfund') lien can exist by operation of law at any site or property at which EPA has spent Superfund monies. These monies are spent to investigate and address releases and threatened releases of contamination. CERCLIS provides information as to the identity of these sites and properties.

Date of Government Version: 09/19/2023
Date Data Arrived at EDR: 10/03/2023
Date Made Active in Reports: 10/19/2023
Number of Days to Update: 16

Source: Environmental Protection Agency
Telephone: 202-564-6023
Last EDR Contact: 12/04/2023
Next Scheduled EDR Contact: 04/08/2024
Data Release Frequency: Semi-Annually

Records of Emergency Release Reports

GOVERNMENT RECORDS SEARCHED / DATA CURRENCY TRACKING

HMIRS: Hazardous Materials Information Reporting System

Hazardous Materials Incident Report System. HMIRS contains hazardous material spill incidents reported to DOT.

Date of Government Version: 09/18/2023	Source: U.S. Department of Transportation
Date Data Arrived at EDR: 09/20/2023	Telephone: 202-366-4555
Date Made Active in Reports: 11/14/2023	Last EDR Contact: 12/13/2023
Number of Days to Update: 55	Next Scheduled EDR Contact: 04/01/2024
	Data Release Frequency: Quarterly

SPILLS 2: Spills Database

All spills reported under the regulatory authority of the Kansas Corporation Commission.

Date of Government Version: 09/28/2023	Source: Kansas Corporation Commission
Date Data Arrived at EDR: 10/04/2023	Telephone: 316-337-6626
Date Made Active in Reports: 12/27/2023	Last EDR Contact: 12/26/2023
Number of Days to Update: 84	Next Scheduled EDR Contact: 04/15/2024
	Data Release Frequency: Varies

SPILLS: Kansas Spills Database

All spills reported under the regulatory authority of the Department of Health & Environment and the Kansas Corporation Commission.

Date of Government Version: 10/02/2023	Source: Department of Health and Environment
Date Data Arrived at EDR: 10/04/2023	Telephone: 785-296-1660
Date Made Active in Reports: 12/27/2023	Last EDR Contact: 01/03/2024
Number of Days to Update: 84	Next Scheduled EDR Contact: 04/15/2024
	Data Release Frequency: Semi-Annually

Other Ascertainable Records

RCRA NonGen / NLR: RCRA - Non Generators / No Longer Regulated

RCRAInfo is EPA's comprehensive information system, providing access to data supporting the Resource Conservation and Recovery Act (RCRA) of 1976 and the Hazardous and Solid Waste Amendments (HSWA) of 1984. The database includes selective information on sites which generate, transport, store, treat and/or dispose of hazardous waste as defined by the Resource Conservation and Recovery Act (RCRA). Non-Generators do not presently generate hazardous waste.

Date of Government Version: 12/04/2023	Source: Environmental Protection Agency
Date Data Arrived at EDR: 12/06/2023	Telephone: 913-551-7003
Date Made Active in Reports: 12/12/2023	Last EDR Contact: 12/06/2023
Number of Days to Update: 6	Next Scheduled EDR Contact: 04/01/2024
	Data Release Frequency: Quarterly

FUDS: Formerly Used Defense Sites

The listing includes locations of Formerly Used Defense Sites properties where the US Army Corps of Engineers is actively working or will take necessary cleanup actions.

Date of Government Version: 08/07/2023	Source: U.S. Army Corps of Engineers
Date Data Arrived at EDR: 08/15/2023	Telephone: 202-528-4285
Date Made Active in Reports: 10/10/2023	Last EDR Contact: 11/10/2023
Number of Days to Update: 56	Next Scheduled EDR Contact: 02/26/2024
	Data Release Frequency: Varies

DOD: Department of Defense Sites

This data set consists of federally owned or administered lands, administered by the Department of Defense, that have any area equal to or greater than 640 acres of the United States, Puerto Rico, and the U.S. Virgin Islands.

Date of Government Version: 06/07/2021	Source: USGS
Date Data Arrived at EDR: 07/13/2021	Telephone: 888-275-8747
Date Made Active in Reports: 03/09/2022	Last EDR Contact: 10/09/2023
Number of Days to Update: 239	Next Scheduled EDR Contact: 01/22/2024
	Data Release Frequency: Varies

GOVERNMENT RECORDS SEARCHED / DATA CURRENCY TRACKING

FEDLAND: Federal and Indian Lands

Federally and Indian administrated lands of the United States. Lands included are administrated by: Army Corps of Engineers, Bureau of Reclamation, National Wild and Scenic River, National Wildlife Refuge, Public Domain Land, Wilderness, Wilderness Study Area, Wildlife Management Area, Bureau of Indian Affairs, Bureau of Land Management, Department of Justice, Forest Service, Fish and Wildlife Service, National Park Service.

Date of Government Version: 04/02/2018	Source: U.S. Geological Survey
Date Data Arrived at EDR: 04/11/2018	Telephone: 888-275-8747
Date Made Active in Reports: 11/06/2019	Last EDR Contact: 01/05/2024
Number of Days to Update: 574	Next Scheduled EDR Contact: 04/15/2024
	Data Release Frequency: N/A

SCRD DRYCLEANERS: State Coalition for Remediation of Drycleaners Listing

The State Coalition for Remediation of Drycleaners was established in 1998, with support from the U.S. EPA Office of Superfund Remediation and Technology Innovation. It is comprised of representatives of states with established drycleaner remediation programs. Currently the member states are Alabama, Connecticut, Florida, Illinois, Kansas, Minnesota, Missouri, North Carolina, Oregon, South Carolina, Tennessee, Texas, and Wisconsin.

Date of Government Version: 07/30/2021	Source: Environmental Protection Agency
Date Data Arrived at EDR: 02/03/2023	Telephone: 615-532-8599
Date Made Active in Reports: 02/10/2023	Last EDR Contact: 11/08/2023
Number of Days to Update: 7	Next Scheduled EDR Contact: 02/19/2024
	Data Release Frequency: Varies

US FIN ASSUR: Financial Assurance Information

All owners and operators of facilities that treat, store, or dispose of hazardous waste are required to provide proof that they will have sufficient funds to pay for the clean up, closure, and post-closure care of their facilities.

Date of Government Version: 09/18/2023	Source: Environmental Protection Agency
Date Data Arrived at EDR: 09/20/2023	Telephone: 202-566-1917
Date Made Active in Reports: 12/12/2023	Last EDR Contact: 12/13/2023
Number of Days to Update: 83	Next Scheduled EDR Contact: 04/01/2024
	Data Release Frequency: Quarterly

EPA WATCH LIST: EPA WATCH LIST

EPA maintains a "Watch List" to facilitate dialogue between EPA, state and local environmental agencies on enforcement matters relating to facilities with alleged violations identified as either significant or high priority. Being on the Watch List does not mean that the facility has actually violated the law only that an investigation by EPA or a state or local environmental agency has led those organizations to allege that an unproven violation has in fact occurred. Being on the Watch List does not represent a higher level of concern regarding the alleged violations that were detected, but instead indicates cases requiring additional dialogue between EPA, state and local agencies - primarily because of the length of time the alleged violation has gone unaddressed or unresolved.

Date of Government Version: 08/30/2013	Source: Environmental Protection Agency
Date Data Arrived at EDR: 03/21/2014	Telephone: 617-520-3000
Date Made Active in Reports: 06/17/2014	Last EDR Contact: 10/31/2023
Number of Days to Update: 88	Next Scheduled EDR Contact: 02/12/2024
	Data Release Frequency: Quarterly

2020 COR ACTION: 2020 Corrective Action Program List

The EPA has set ambitious goals for the RCRA Corrective Action program by creating the 2020 Corrective Action Universe. This RCRA cleanup baseline includes facilities expected to need corrective action. The 2020 universe contains a wide variety of sites. Some properties are heavily contaminated while others were contaminated but have since been cleaned up. Still others have not been fully investigated yet, and may require little or no remediation. Inclusion in the 2020 Universe does not necessarily imply failure on the part of a facility to meet its RCRA obligations.

Date of Government Version: 09/30/2017	Source: Environmental Protection Agency
Date Data Arrived at EDR: 05/08/2018	Telephone: 703-308-4044
Date Made Active in Reports: 07/20/2018	Last EDR Contact: 11/03/2023
Number of Days to Update: 73	Next Scheduled EDR Contact: 02/12/2024
	Data Release Frequency: Varies

GOVERNMENT RECORDS SEARCHED / DATA CURRENCY TRACKING

TSCA: Toxic Substances Control Act

Toxic Substances Control Act. TSCA identifies manufacturers and importers of chemical substances included on the TSCA Chemical Substance Inventory list. It includes data on the production volume of these substances by plant site.

Date of Government Version: 12/31/2020	Source: EPA
Date Data Arrived at EDR: 06/14/2022	Telephone: 202-260-5521
Date Made Active in Reports: 03/24/2023	Last EDR Contact: 12/14/2023
Number of Days to Update: 283	Next Scheduled EDR Contact: 03/25/2024
	Data Release Frequency: Every 4 Years

TRIS: Toxic Chemical Release Inventory System

Toxic Release Inventory System. TRIS identifies facilities which release toxic chemicals to the air, water and land in reportable quantities under SARA Title III Section 313.

Date of Government Version: 12/31/2021	Source: EPA
Date Data Arrived at EDR: 08/18/2023	Telephone: 202-566-0250
Date Made Active in Reports: 11/07/2023	Last EDR Contact: 11/13/2023
Number of Days to Update: 81	Next Scheduled EDR Contact: 02/26/2024
	Data Release Frequency: Annually

SSTS: Section 7 Tracking Systems

Section 7 of the Federal Insecticide, Fungicide and Rodenticide Act, as amended (92 Stat. 829) requires all registered pesticide-producing establishments to submit a report to the Environmental Protection Agency by March 1st each year. Each establishment must report the types and amounts of pesticides, active ingredients and devices being produced, and those having been produced and sold or distributed in the past year.

Date of Government Version: 07/17/2023	Source: EPA
Date Data Arrived at EDR: 07/18/2023	Telephone: 202-564-4203
Date Made Active in Reports: 10/10/2023	Last EDR Contact: 10/20/2023
Number of Days to Update: 84	Next Scheduled EDR Contact: 01/29/2024
	Data Release Frequency: Annually

ROD: Records Of Decision

Record of Decision. ROD documents mandate a permanent remedy at an NPL (Superfund) site containing technical and health information to aid in the cleanup.

Date of Government Version: 09/19/2023	Source: EPA
Date Data Arrived at EDR: 10/03/2023	Telephone: 703-416-0223
Date Made Active in Reports: 10/19/2023	Last EDR Contact: 01/02/2024
Number of Days to Update: 16	Next Scheduled EDR Contact: 03/11/2024
	Data Release Frequency: Annually

RMP: Risk Management Plans

GOVERNMENT RECORDS SEARCHED / DATA CURRENCY TRACKING

When Congress passed the Clean Air Act Amendments of 1990, it required EPA to publish regulations and guidance for chemical accident prevention at facilities using extremely hazardous substances. The Risk Management Program Rule (RMP Rule) was written to implement Section 112(r) of these amendments. The rule, which built upon existing industry codes and standards, requires companies of all sizes that use certain flammable and toxic substances to develop a Risk Management Program, which includes a(n): Hazard assessment that details the potential effects of an accidental release, an accident history of the last five years, and an evaluation of worst-case and alternative accidental releases; Prevention program that includes safety precautions and maintenance, monitoring, and employee training measures; and Emergency response program that spells out emergency health care, employee training measures and procedures for informing the public and response agencies (e.g the fire department) should an accident occur.

Date of Government Version: 09/01/2023	Source: Environmental Protection Agency
Date Data Arrived at EDR: 09/27/2023	Telephone: 202-564-8600
Date Made Active in Reports: 12/21/2023	Last EDR Contact: 09/26/2023
Number of Days to Update: 85	Next Scheduled EDR Contact: 01/29/2024
	Data Release Frequency: Varies

RAATS: RCRA Administrative Action Tracking System

RCRA Administration Action Tracking System. RAATS contains records based on enforcement actions issued under RCRA pertaining to major violators and includes administrative and civil actions brought by the EPA. For administration actions after September 30, 1995, data entry in the RAATS database was discontinued. EPA will retain a copy of the database for historical records. It was necessary to terminate RAATS because a decrease in agency resources made it impossible to continue to update the information contained in the database.

Date of Government Version: 04/17/1995	Source: EPA
Date Data Arrived at EDR: 07/03/1995	Telephone: 202-564-4104
Date Made Active in Reports: 08/07/1995	Last EDR Contact: 06/02/2008
Number of Days to Update: 35	Next Scheduled EDR Contact: 09/01/2008
	Data Release Frequency: No Update Planned

PRP: Potentially Responsible Parties

A listing of verified Potentially Responsible Parties

Date of Government Version: 09/19/2023	Source: EPA
Date Data Arrived at EDR: 10/03/2023	Telephone: 202-564-6023
Date Made Active in Reports: 10/19/2023	Last EDR Contact: 12/04/2023
Number of Days to Update: 16	Next Scheduled EDR Contact: 02/12/2024
	Data Release Frequency: Quarterly

PADS: PCB Activity Database System

PCB Activity Database. PADS Identifies generators, transporters, commercial storers and/or brokers and disposers of PCB's who are required to notify the EPA of such activities.

Date of Government Version: 03/20/2023	Source: EPA
Date Data Arrived at EDR: 04/04/2023	Telephone: 202-566-0500
Date Made Active in Reports: 06/09/2023	Last EDR Contact: 01/05/2024
Number of Days to Update: 66	Next Scheduled EDR Contact: 04/15/2024
	Data Release Frequency: Annually

ICIS: Integrated Compliance Information System

The Integrated Compliance Information System (ICIS) supports the information needs of the national enforcement and compliance program as well as the unique needs of the National Pollutant Discharge Elimination System (NPDES) program.

Date of Government Version: 11/18/2016	Source: Environmental Protection Agency
Date Data Arrived at EDR: 11/23/2016	Telephone: 202-564-2501
Date Made Active in Reports: 02/10/2017	Last EDR Contact: 12/26/2023
Number of Days to Update: 79	Next Scheduled EDR Contact: 04/15/2024
	Data Release Frequency: Quarterly

GOVERNMENT RECORDS SEARCHED / DATA CURRENCY TRACKING

FTTS: FIFRA/ TSCA Tracking System - FIFRA (Federal Insecticide, Fungicide, & Rodenticide Act)/TSCA (Toxic Substances Control Act)

FTTS tracks administrative cases and pesticide enforcement actions and compliance activities related to FIFRA, TSCA and EPCRA (Emergency Planning and Community Right-to-Know Act). To maintain currency, EDR contacts the Agency on a quarterly basis.

Date of Government Version: 04/09/2009
Date Data Arrived at EDR: 04/16/2009
Date Made Active in Reports: 05/11/2009
Number of Days to Update: 25

Source: EPA/Office of Prevention, Pesticides and Toxic Substances
Telephone: 202-566-1667
Last EDR Contact: 08/18/2017
Next Scheduled EDR Contact: 12/04/2017
Data Release Frequency: No Update Planned

FTTS INSP: FIFRA/ TSCA Tracking System - FIFRA (Federal Insecticide, Fungicide, & Rodenticide Act)/TSCA (Toxic Substances Control Act)

A listing of FIFRA/TSCA Tracking System (FTTS) inspections and enforcements.

Date of Government Version: 04/09/2009
Date Data Arrived at EDR: 04/16/2009
Date Made Active in Reports: 05/11/2009
Number of Days to Update: 25

Source: EPA
Telephone: 202-566-1667
Last EDR Contact: 08/18/2017
Next Scheduled EDR Contact: 12/04/2017
Data Release Frequency: No Update Planned

MLTS: Material Licensing Tracking System

MLTS is maintained by the Nuclear Regulatory Commission and contains a list of approximately 8,100 sites which possess or use radioactive materials and which are subject to NRC licensing requirements. To maintain currency, EDR contacts the Agency on a quarterly basis.

Date of Government Version: 07/20/2023
Date Data Arrived at EDR: 09/01/2023
Date Made Active in Reports: 09/20/2023
Number of Days to Update: 19

Source: Nuclear Regulatory Commission
Telephone: 301-415-0717
Last EDR Contact: 10/10/2023
Next Scheduled EDR Contact: 01/29/2024
Data Release Frequency: Quarterly

COAL ASH DOE: Steam-Electric Plant Operation Data

A listing of power plants that store ash in surface ponds.

Date of Government Version: 12/31/2021
Date Data Arrived at EDR: 04/14/2023
Date Made Active in Reports: 07/10/2023
Number of Days to Update: 87

Source: Department of Energy
Telephone: 202-586-8719
Last EDR Contact: 11/27/2023
Next Scheduled EDR Contact: 03/11/2024
Data Release Frequency: Varies

COAL ASH EPA: Coal Combustion Residues Surface Impoundments List

A listing of coal combustion residues surface impoundments with high hazard potential ratings.

Date of Government Version: 01/12/2017
Date Data Arrived at EDR: 03/05/2019
Date Made Active in Reports: 11/11/2019
Number of Days to Update: 251

Source: Environmental Protection Agency
Telephone: N/A
Last EDR Contact: 11/27/2023
Next Scheduled EDR Contact: 03/11/2024
Data Release Frequency: Varies

PCB TRANSFORMER: PCB Transformer Registration Database

The database of PCB transformer registrations that includes all PCB registration submittals.

Date of Government Version: 09/13/2019
Date Data Arrived at EDR: 11/06/2019
Date Made Active in Reports: 02/10/2020
Number of Days to Update: 96

Source: Environmental Protection Agency
Telephone: 202-566-0517
Last EDR Contact: 11/03/2023
Next Scheduled EDR Contact: 02/12/2024
Data Release Frequency: Varies

RADINFO: Radiation Information Database

The Radiation Information Database (RADINFO) contains information about facilities that are regulated by U.S. Environmental Protection Agency (EPA) regulations for radiation and radioactivity.

GOVERNMENT RECORDS SEARCHED / DATA CURRENCY TRACKING

Date of Government Version: 07/01/2019
Date Data Arrived at EDR: 07/01/2019
Date Made Active in Reports: 09/23/2019
Number of Days to Update: 84

Source: Environmental Protection Agency
Telephone: 202-343-9775
Last EDR Contact: 12/19/2023
Next Scheduled EDR Contact: 04/08/2024
Data Release Frequency: Quarterly

HIST FTTS: FIFRA/TSCA Tracking System Administrative Case Listing

A complete administrative case listing from the FIFRA/TSCA Tracking System (FTTS) for all ten EPA regions. The information was obtained from the National Compliance Database (NCDB). NCDB supports the implementation of FIFRA (Federal Insecticide, Fungicide, and Rodenticide Act) and TSCA (Toxic Substances Control Act). Some EPA regions are now closing out records. Because of that, and the fact that some EPA regions are not providing EPA Headquarters with updated records, it was decided to create a HIST FTTS database. It included records that may not be included in the newer FTTS database updates. This database is no longer updated.

Date of Government Version: 10/19/2006
Date Data Arrived at EDR: 03/01/2007
Date Made Active in Reports: 04/10/2007
Number of Days to Update: 40

Source: Environmental Protection Agency
Telephone: 202-564-2501
Last EDR Contact: 12/17/2007
Next Scheduled EDR Contact: 03/17/2008
Data Release Frequency: No Update Planned

HIST FTTS INSP: FIFRA/TSCA Tracking System Inspection & Enforcement Case Listing

A complete inspection and enforcement case listing from the FIFRA/TSCA Tracking System (FTTS) for all ten EPA regions. The information was obtained from the National Compliance Database (NCDB). NCDB supports the implementation of FIFRA (Federal Insecticide, Fungicide, and Rodenticide Act) and TSCA (Toxic Substances Control Act). Some EPA regions are now closing out records. Because of that, and the fact that some EPA regions are not providing EPA Headquarters with updated records, it was decided to create a HIST FTTS database. It included records that may not be included in the newer FTTS database updates. This database is no longer updated.

Date of Government Version: 10/19/2006
Date Data Arrived at EDR: 03/01/2007
Date Made Active in Reports: 04/10/2007
Number of Days to Update: 40

Source: Environmental Protection Agency
Telephone: 202-564-2501
Last EDR Contact: 12/17/2008
Next Scheduled EDR Contact: 03/17/2008
Data Release Frequency: No Update Planned

DOT OPS: Incident and Accident Data

Department of Transportation, Office of Pipeline Safety Incident and Accident data.

Date of Government Version: 01/02/2020
Date Data Arrived at EDR: 01/28/2020
Date Made Active in Reports: 04/17/2020
Number of Days to Update: 80

Source: Department of Transportation, Office of Pipeline Safety
Telephone: 202-366-4595
Last EDR Contact: 01/05/2024
Next Scheduled EDR Contact: 02/05/2024
Data Release Frequency: Quarterly

CONSENT: Superfund (CERCLA) Consent Decrees

Major legal settlements that establish responsibility and standards for cleanup at NPL (Superfund) sites. Released periodically by United States District Courts after settlement by parties to litigation matters.

Date of Government Version: 06/30/2023
Date Data Arrived at EDR: 07/19/2023
Date Made Active in Reports: 10/10/2023
Number of Days to Update: 83

Source: Department of Justice, Consent Decree Library
Telephone: Varies
Last EDR Contact: 01/03/2024
Next Scheduled EDR Contact: 04/15/2024
Data Release Frequency: Varies

BRS: Biennial Reporting System

The Biennial Reporting System is a national system administered by the EPA that collects data on the generation and management of hazardous waste. BRS captures detailed data from two groups: Large Quantity Generators (LQG) and Treatment, Storage, and Disposal Facilities.

Date of Government Version: 12/31/2021
Date Data Arrived at EDR: 03/09/2023
Date Made Active in Reports: 03/20/2023
Number of Days to Update: 11

Source: EPA/NTIS
Telephone: 800-424-9346
Last EDR Contact: 12/06/2023
Next Scheduled EDR Contact: 04/01/2024
Data Release Frequency: Biennially

GOVERNMENT RECORDS SEARCHED / DATA CURRENCY TRACKING

INDIAN RESERV: Indian Reservations

This map layer portrays Indian administered lands of the United States that have any area equal to or greater than 640 acres.

Date of Government Version: 12/31/2014	Source: USGS
Date Data Arrived at EDR: 07/14/2015	Telephone: 202-208-3710
Date Made Active in Reports: 01/10/2017	Last EDR Contact: 01/02/2024
Number of Days to Update: 546	Next Scheduled EDR Contact: 04/15/2024
	Data Release Frequency: Semi-Annually

FUSRAP: Formerly Utilized Sites Remedial Action Program

DOE established the Formerly Utilized Sites Remedial Action Program (FUSRAP) in 1974 to remediate sites where radioactive contamination remained from Manhattan Project and early U.S. Atomic Energy Commission (AEC) operations.

Date of Government Version: 03/03/2023	Source: Department of Energy
Date Data Arrived at EDR: 03/03/2023	Telephone: 202-586-3559
Date Made Active in Reports: 06/09/2023	Last EDR Contact: 10/25/2023
Number of Days to Update: 98	Next Scheduled EDR Contact: 02/12/2024
	Data Release Frequency: Varies

UMTRA: Uranium Mill Tailings Sites

Uranium ore was mined by private companies for federal government use in national defense programs. When the mills shut down, large piles of the sand-like material (mill tailings) remain after uranium has been extracted from the ore. Levels of human exposure to radioactive materials from the piles are low; however, in some cases tailings were used as construction materials before the potential health hazards of the tailings were recognized.

Date of Government Version: 08/30/2019	Source: Department of Energy
Date Data Arrived at EDR: 11/15/2019	Telephone: 505-845-0011
Date Made Active in Reports: 01/28/2020	Last EDR Contact: 11/09/2023
Number of Days to Update: 74	Next Scheduled EDR Contact: 02/26/2024
	Data Release Frequency: Varies

LEAD SMELTER 1: Lead Smelter Sites

A listing of former lead smelter site locations.

Date of Government Version: 09/19/2023	Source: Environmental Protection Agency
Date Data Arrived at EDR: 10/03/2023	Telephone: 703-603-8787
Date Made Active in Reports: 10/19/2023	Last EDR Contact: 01/02/2024
Number of Days to Update: 16	Next Scheduled EDR Contact: 04/08/2024
	Data Release Frequency: Varies

LEAD SMELTER 2: Lead Smelter Sites

A list of several hundred sites in the U.S. where secondary lead smelting was done from 1931 and 1964. These sites may pose a threat to public health through ingestion or inhalation of contaminated soil or dust

Date of Government Version: 04/05/2001	Source: American Journal of Public Health
Date Data Arrived at EDR: 10/27/2010	Telephone: 703-305-6451
Date Made Active in Reports: 12/02/2010	Last EDR Contact: 12/02/2009
Number of Days to Update: 36	Next Scheduled EDR Contact: N/A
	Data Release Frequency: No Update Planned

US AIRS (AFS): Aerometric Information Retrieval System Facility Subsystem (AFS)

The database is a sub-system of Aerometric Information Retrieval System (AIRS). AFS contains compliance data on air pollution point sources regulated by the U.S. EPA and/or state and local air regulatory agencies. This information comes from source reports by various stationary sources of air pollution, such as electric power plants, steel mills, factories, and universities, and provides information about the air pollutants they produce. Action, air program, air program pollutant, and general level plant data. It is used to track emissions and compliance data from industrial plants.

GOVERNMENT RECORDS SEARCHED / DATA CURRENCY TRACKING

Date of Government Version: 10/12/2016
Date Data Arrived at EDR: 10/26/2016
Date Made Active in Reports: 02/03/2017
Number of Days to Update: 100

Source: EPA
Telephone: 202-564-2496
Last EDR Contact: 09/26/2017
Next Scheduled EDR Contact: 01/08/2018
Data Release Frequency: Annually

US AIRS MINOR: Air Facility System Data A listing of minor source facilities.

Date of Government Version: 10/12/2016
Date Data Arrived at EDR: 10/26/2016
Date Made Active in Reports: 02/03/2017
Number of Days to Update: 100

Source: EPA
Telephone: 202-564-2496
Last EDR Contact: 09/26/2017
Next Scheduled EDR Contact: 01/08/2018
Data Release Frequency: Annually

MINES VIOLATIONS: MSHA Violation Assessment Data

Mines violation and assessment information. Department of Labor, Mine Safety & Health Administration.

Date of Government Version: 01/02/2024
Date Data Arrived at EDR: 01/03/2024
Date Made Active in Reports: 01/04/2024
Number of Days to Update: 1

Source: DOL, Mine Safety & Health Admi
Telephone: 202-693-9424
Last EDR Contact: 01/03/2024
Next Scheduled EDR Contact: 02/19/2024
Data Release Frequency: Quarterly

US MINES: Mines Master Index File

Contains all mine identification numbers issued for mines active or opened since 1971. The data also includes violation information.

Date of Government Version: 08/01/2023
Date Data Arrived at EDR: 08/22/2023
Date Made Active in Reports: 11/07/2023
Number of Days to Update: 77

Source: Department of Labor, Mine Safety and Health Administration
Telephone: 303-231-5959
Last EDR Contact: 11/17/2023
Next Scheduled EDR Contact: 03/04/2024
Data Release Frequency: Semi-Annually

US MINES 2: Ferrous and Nonferrous Metal Mines Database Listing

This map layer includes ferrous (ferrous metal mines are facilities that extract ferrous metals, such as iron ore or molybdenum) and nonferrous (Nonferrous metal mines are facilities that extract nonferrous metals, such as gold, silver, copper, zinc, and lead) metal mines in the United States.

Date of Government Version: 01/07/2022
Date Data Arrived at EDR: 02/24/2023
Date Made Active in Reports: 05/17/2023
Number of Days to Update: 82

Source: USGS
Telephone: 703-648-7709
Last EDR Contact: 11/20/2023
Next Scheduled EDR Contact: 03/04/2024
Data Release Frequency: Varies

US MINES 3: Active Mines & Mineral Plants Database Listing

Active Mines and Mineral Processing Plant operations for commodities monitored by the Minerals Information Team of the USGS.

Date of Government Version: 04/14/2011
Date Data Arrived at EDR: 06/08/2011
Date Made Active in Reports: 09/13/2011
Number of Days to Update: 97

Source: USGS
Telephone: 703-648-7709
Last EDR Contact: 11/20/2023
Next Scheduled EDR Contact: 03/04/2024
Data Release Frequency: Varies

ABANDONED MINES: Abandoned Mines

An inventory of land and water impacted by past mining (primarily coal mining) is maintained by OSMRE to provide information needed to implement the Surface Mining Control and Reclamation Act of 1977 (SMCRA). The inventory contains information on the location, type, and extent of AML impacts, as well as, information on the cost associated with the reclamation of those problems. The inventory is based upon field surveys by State, Tribal, and OSMRE program officials. It is dynamic to the extent that it is modified as new problems are identified and existing problems are reclaimed.

GOVERNMENT RECORDS SEARCHED / DATA CURRENCY TRACKING

Date of Government Version: 11/28/2023
Date Data Arrived at EDR: 11/29/2023
Date Made Active in Reports: 12/11/2023
Number of Days to Update: 12

Source: Department of Interior
Telephone: 202-208-2609
Last EDR Contact: 11/28/2023
Next Scheduled EDR Contact: 03/18/2024
Data Release Frequency: Quarterly

MINES MRDS: Mineral Resources Data System Mineral Resources Data System

Date of Government Version: 08/23/2022
Date Data Arrived at EDR: 11/22/2022
Date Made Active in Reports: 02/28/2023
Number of Days to Update: 98

Source: USGS
Telephone: 703-648-6533
Last EDR Contact: 11/20/2023
Next Scheduled EDR Contact: 03/04/2024
Data Release Frequency: Varies

FINDS: Facility Index System/Facility Registry System

Facility Index System. FINDS contains both facility information and 'pointers' to other sources that contain more detail. EDR includes the following FINDS databases in this report: PCS (Permit Compliance System), AIRS (Aerometric Information Retrieval System), DOCKET (Enforcement Docket used to manage and track information on civil judicial enforcement cases for all environmental statutes), FURS (Federal Underground Injection Control), C-DOCKET (Criminal Docket System used to track criminal enforcement actions for all environmental statutes), FFIS (Federal Facilities Information System), STATE (State Environmental Laws and Statutes), and PADS (PCB Activity Data System).

Date of Government Version: 11/03/2023
Date Data Arrived at EDR: 11/08/2023
Date Made Active in Reports: 11/20/2023
Number of Days to Update: 12

Source: EPA
Telephone: (913) 551-7003
Last EDR Contact: 11/08/2023
Next Scheduled EDR Contact: 03/11/2024
Data Release Frequency: Quarterly

UXO: Unexploded Ordnance Sites

A listing of unexploded ordnance site locations

Date of Government Version: 09/06/2023
Date Data Arrived at EDR: 09/13/2023
Date Made Active in Reports: 12/11/2023
Number of Days to Update: 89

Source: Department of Defense
Telephone: 703-704-1564
Last EDR Contact: 01/05/2024
Next Scheduled EDR Contact: 04/22/2024
Data Release Frequency: Varies

ECHO: Enforcement & Compliance History Information

ECHO provides integrated compliance and enforcement information for about 800,000 regulated facilities nationwide.

Date of Government Version: 09/23/2023
Date Data Arrived at EDR: 10/03/2023
Date Made Active in Reports: 01/04/2024
Number of Days to Update: 93

Source: Environmental Protection Agency
Telephone: 202-564-2280
Last EDR Contact: 12/28/2023
Next Scheduled EDR Contact: 04/15/2024
Data Release Frequency: Quarterly

DOCKET HWC: Hazardous Waste Compliance Docket Listing

A complete list of the Federal Agency Hazardous Waste Compliance Docket Facilities.

Date of Government Version: 05/06/2021
Date Data Arrived at EDR: 05/21/2021
Date Made Active in Reports: 08/11/2021
Number of Days to Update: 82

Source: Environmental Protection Agency
Telephone: 202-564-0527
Last EDR Contact: 11/15/2023
Next Scheduled EDR Contact: 03/04/2024
Data Release Frequency: Varies

FUELS PROGRAM: EPA Fuels Program Registered Listing

This listing includes facilities that are registered under the Part 80 (Code of Federal Regulations) EPA Fuels Programs. All companies now are required to submit new and updated registrations.

GOVERNMENT RECORDS SEARCHED / DATA CURRENCY TRACKING

Date of Government Version: 08/14/2023
Date Data Arrived at EDR: 08/15/2023
Date Made Active in Reports: 10/19/2023
Number of Days to Update: 65

Source: EPA
Telephone: 800-385-6164
Last EDR Contact: 11/10/2023
Next Scheduled EDR Contact: 02/26/2024
Data Release Frequency: Quarterly

PFAS NPL: Superfund Sites with PFAS Detections Information

EPA's Office of Land and Emergency Management and EPA Regional Offices maintain data describing what is known about site investigations, contamination, and remedial actions under the Comprehensive Environmental Response, Compensation, and Liability Act (CERCLA) where PFAS is present in the environment.

Date of Government Version: 09/23/2023
Date Data Arrived at EDR: 10/03/2023
Date Made Active in Reports: 12/21/2023
Number of Days to Update: 79

Source: Environmental Protection Agency
Telephone: 703-603-8895
Last EDR Contact: 12/28/2023
Next Scheduled EDR Contact: 04/15/2024
Data Release Frequency: Varies

PFAS FEDERAL SITES: Federal Sites PFAS Information

Several federal entities, such as the federal Superfund program, Department of Defense, National Aeronautics and Space Administration, Department of Transportation, and Department of Energy provided information for sites with known or suspected detections at federal facilities.

Date of Government Version: 09/23/2023
Date Data Arrived at EDR: 10/03/2023
Date Made Active in Reports: 12/21/2023
Number of Days to Update: 79

Source: Environmental Protection Agency
Telephone: 202-272-0167
Last EDR Contact: 12/28/2023
Next Scheduled EDR Contact: 04/15/2024
Data Release Frequency: Varies

PFAS TRIS: List of PFAS Added to the TRI

Section 7321 of the National Defense Authorization Act for Fiscal Year 2020 (NDAA) immediately added certain per- and polyfluoroalkyl substances (PFAS) to the list of chemicals covered by the Toxics Release Inventory (TRI) under Section 313 of the Emergency Planning and Community Right-to-Know Act (EPCRA) and provided a framework for additional PFAS to be added to TRI on an annual basis.

Date of Government Version: 12/28/2023
Date Data Arrived at EDR: 12/28/2023
Date Made Active in Reports: 01/04/2024
Number of Days to Update: 7

Source: Environmental Protection Agency
Telephone: 202-566-0250
Last EDR Contact: 12/28/2023
Next Scheduled EDR Contact: 04/15/2024
Data Release Frequency: Varies

PFAS TSCA: PFAS Manufacture and Imports Information

EPA issued the Chemical Data Reporting (CDR) Rule under the Toxic Substances Control Act (TSCA) and requires chemical manufacturers and facilities that manufacture or import chemical substances to report data to EPA. EPA publishes non-confidential business information (non-CBI) and includes descriptive information about each site, corporate parent, production volume, other manufacturing information, and processing and use information.

Date of Government Version: 12/28/2023
Date Data Arrived at EDR: 12/28/2023
Date Made Active in Reports: 01/04/2024
Number of Days to Update: 7

Source: Environmental Protection Agency
Telephone: 202-272-0167
Last EDR Contact: 12/28/2023
Next Scheduled EDR Contact: 04/15/2024
Data Release Frequency: Varies

PFAS RCRA MANIFEST: PFAS Transfers Identified In the RCRA Database Listing

To work around the lack of PFAS waste codes in the RCRA database, EPA developed the PFAS Transfers dataset by mining e-Manifest records containing at least one of these common PFAS keywords: PFAS, PFOA, PFOS, PERFL, AFFF, GENX, GEN-X (plus the VT waste codes). These keywords were searched for in the following text fields: Manifest handling instructions (MANIFEST_HANDLING_INSTR), Non-hazardous waste description (NON_HAZ_WASTE_DESCRIPTION), DOT printed information (DOT_PRINTED_INFORMATION), Waste line handling instructions (WASTE_LINE_HANDLING_INSTR), Waste residue comments (WASTE_RESIDUE_COMMENTS).

GOVERNMENT RECORDS SEARCHED / DATA CURRENCY TRACKING

Date of Government Version: 12/28/2023
Date Data Arrived at EDR: 12/28/2023
Date Made Active in Reports: 01/04/2024
Number of Days to Update: 7

Source: Environmental Protection Agency
Telephone: 202-272-0167
Last EDR Contact: 12/28/2023
Next Scheduled EDR Contact: 04/15/2024
Data Release Frequency: Varies

PFAS ATSDR: PFAS Contamination Site Location Listing

PFAS contamination site locations from the Department of Health & Human Services, Center for Disease Control & Prevention. ATSDR is involved at a number of PFAS-related sites, either directly or through assisting state and federal partners. As of now, most sites are related to drinking water contamination connected with PFAS production facilities or fire training areas where aqueous film-forming firefighting foam (AFFF) was regularly used.

Date of Government Version: 06/24/2020
Date Data Arrived at EDR: 03/17/2021
Date Made Active in Reports: 11/08/2022
Number of Days to Update: 601

Source: Department of Health & Human Services
Telephone: 202-741-5770
Last EDR Contact: 10/23/2023
Next Scheduled EDR Contact: 02/05/2024
Data Release Frequency: Varies

PFAS WQP: Ambient Environmental Sampling for PFAS

The Water Quality Portal (WQP) is a part of a modernized repository storing ambient sampling data for all environmental media and tissue samples. A wide range of federal, state, tribal and local governments, academic and non-governmental organizations and individuals submit project details and sampling results to this public repository. The information is commonly used for research and assessments of environmental quality.

Date of Government Version: 09/23/2023
Date Data Arrived at EDR: 10/03/2023
Date Made Active in Reports: 10/10/2023
Number of Days to Update: 7

Source: Environmental Protection Agency
Telephone: 202-272-0167
Last EDR Contact: 12/28/2023
Next Scheduled EDR Contact: 04/15/2024
Data Release Frequency: Varies

PFAS NPDES: Clean Water Act Discharge Monitoring Information

Any discharger of pollutants to waters of the United States from a point source must have a National Pollutant Discharge Elimination System (NPDES) permit. The process for obtaining limits involves the regulated entity (permittee) disclosing releases in a NPDES permit application and the permitting authority (typically the state but sometimes EPA) deciding whether to require monitoring or monitoring with limits. Caveats and Limitations: Less than half of states have required PFAS monitoring for at least one of their permittees and fewer states have established PFAS effluent limits for permittees. New rulemakings have been initiated that may increase the number of facilities monitoring for PFAS in the future.

Date of Government Version: 09/23/2023
Date Data Arrived at EDR: 10/03/2023
Date Made Active in Reports: 01/04/2024
Number of Days to Update: 93

Source: Environmental Protection Agency
Telephone: 202-272-0167
Last EDR Contact: 12/28/2023
Next Scheduled EDR Contact: 04/15/2024
Data Release Frequency: Varies

PFAS ECHO: Facilities in Industries that May Be Handling PFAS Listing

Regulators and the public have expressed interest in knowing which regulated entities may be using PFAS. EPA has developed a dataset from various sources that show which industries may be handling PFAS. Approximately 120,000 facilities subject to federal environmental programs have operated or currently operate in industry sectors with processes that may involve handling and/or release of PFAS.

Date of Government Version: 09/23/2023
Date Data Arrived at EDR: 10/03/2023
Date Made Active in Reports: 12/21/2023
Number of Days to Update: 79

Source: Environmental Protection Agency
Telephone: 202-272-0167
Last EDR Contact: 12/28/2023
Next Scheduled EDR Contact: 04/15/2024
Data Release Frequency: Varies

PFAS ECHO FIRE TRAINING: Facilities in Industries that May Be Handling PFAS Listing

A list of fire training sites was added to the Industry Sectors dataset using a keyword search on the permitted facility's name to identify sites where fire-fighting foam may have been used in training exercises. Additionally, you may view an example spreadsheet of the subset of fire training facility data, as well as the keywords used in selecting or deselecting a facility for the subset. as well as the keywords used in selecting or deselecting a facility for the subset. These keywords were tested to maximize accuracy in selecting facilities that may use fire-fighting foam in training exercises, however, due to the lack of a required reporting field in the data systems for designating fire training sites, this methodology may not identify all fire training sites or may potentially misidentify them.

GOVERNMENT RECORDS SEARCHED / DATA CURRENCY TRACKING

Date of Government Version: 09/23/2023
Date Data Arrived at EDR: 10/03/2023
Date Made Active in Reports: 12/21/2023
Number of Days to Update: 79

Source: Environmental Protection Agency
Telephone: 202-272-0167
Last EDR Contact: 12/28/2023
Next Scheduled EDR Contact: 04/15/2024
Data Release Frequency: Varies

PFAS PART 139 AIRPORT: All Certified Part 139 Airports PFAS Information Listing

Since July 1, 2006, all certified part 139 airports are required to have fire-fighting foam onsite that meet military specifications (MIL-F-24385) (14 CFR 139.317). To date, these military specification fire-fighting foams are fluorinated and have been historically used for training and extinguishing. The 2018 FAA Reauthorization Act has a provision stating that no later than October 2021, FAA shall not require the use of fluorinated AFFF. This provision does not prohibit the use of fluorinated AFFF at Part 139 civilian airports; it only prohibits FAA from mandating its use. The Federal Aviation Administration's document AC 150/5210-6D - Aircraft Fire Extinguishing Agents provides guidance on Aircraft Fire Extinguishing Agents, which includes Aqueous Film Forming Foam (AFFF).

Date of Government Version: 09/23/2023
Date Data Arrived at EDR: 10/03/2023
Date Made Active in Reports: 12/21/2023
Number of Days to Update: 79

Source: Environmental Protection Agency
Telephone: 202-272-0167
Last EDR Contact: 12/28/2023
Next Scheduled EDR Contact: 04/15/2024
Data Release Frequency: Varies

AQUEOUS FOAM NRC: Aqueous Foam Related Incidents Listing

The National Response Center (NRC) serves as an emergency call center that fields initial reports for pollution and railroad incidents and forwards that information to appropriate federal/state agencies for response. The spreadsheets posted to the NRC website contain initial incident data that has not been validated or investigated by a federal/state response agency. Response center calls from 1990 to the most recent complete calendar year where there was indication of Aqueous Film Forming Foam (AFFF) usage are included in this dataset. NRC calls may reference AFFF usage in the ?Material Involved? or ?Incident Description? fields.

Date of Government Version: 09/23/2023
Date Data Arrived at EDR: 10/03/2023
Date Made Active in Reports: 12/21/2023
Number of Days to Update: 79

Source: Environmental Protection Agency
Telephone: 202-267-2675
Last EDR Contact: 12/28/2023
Next Scheduled EDR Contact: 04/15/2024
Data Release Frequency: Varies

PCS: Permit Compliance System

PCS is a computerized management information system that contains data on National Pollutant Discharge Elimination System (NPDES) permit holding facilities. PCS tracks the permit, compliance, and enforcement status of NPDES facilities.

Date of Government Version: 07/14/2011
Date Data Arrived at EDR: 08/05/2011
Date Made Active in Reports: 09/29/2011
Number of Days to Update: 55

Source: EPA, Office of Water
Telephone: 202-564-2496
Last EDR Contact: 12/27/2023
Next Scheduled EDR Contact: 04/15/2024
Data Release Frequency: No Update Planned

PCS ENF: Enforcement data

No description is available for this data

Date of Government Version: 12/31/2014
Date Data Arrived at EDR: 02/05/2015
Date Made Active in Reports: 03/06/2015
Number of Days to Update: 29

Source: EPA
Telephone: 202-564-2497
Last EDR Contact: 12/27/2023
Next Scheduled EDR Contact: 04/15/2024
Data Release Frequency: Varies

BIOSOLIDS: ICIS-NPDES Biosolids Facility Data

The data reflects compliance information about facilities in the biosolids program.

Date of Government Version: 07/16/2023
Date Data Arrived at EDR: 07/18/2023
Date Made Active in Reports: 08/28/2023
Number of Days to Update: 41

Source: Environmental Protection Agency
Telephone: 202-564-4700
Last EDR Contact: 01/03/2024
Next Scheduled EDR Contact: 01/29/2024
Data Release Frequency: Varies

GOVERNMENT RECORDS SEARCHED / DATA CURRENCY TRACKING

PFAS: PFAS Inventory Report

The Kansas Department of Health and Environment (KDHE) is also taking steps to address PFAS in drinking water through a joint investigation conducted by the Bureau of Environmental Remediation and the Bureau of Water. This investigation includes development of a statewide inventory and prioritization of potential PFAS sources. This information will be used to develop a public water supply monitoring program.

Date of Government Version: 06/29/2019	Source: Department of Health & Environment
Date Data Arrived at EDR: 02/14/2020	Telephone: 785-296-3056
Date Made Active in Reports: 04/23/2020	Last EDR Contact: 11/08/2023
Number of Days to Update: 69	Next Scheduled EDR Contact: 02/26/2024
	Data Release Frequency: Varies

AIRS: Title V Source Information

A listing of title V sources, including emissions information.

Date of Government Version: 06/14/2023	Source: Department of Health & Environment
Date Data Arrived at EDR: 06/14/2023	Telephone: 785-296-6427
Date Made Active in Reports: 09/12/2023	Last EDR Contact: 12/12/2023
Number of Days to Update: 90	Next Scheduled EDR Contact: 04/01/2024
	Data Release Frequency: Annually

COAL ASH: Coal Ash Disposal Site Listing

A listing of coal combustion waste landfills.

Date of Government Version: 07/22/2022	Source: Department of Health & Environment
Date Data Arrived at EDR: 07/25/2022	Telephone: 785-296-1600
Date Made Active in Reports: 10/07/2022	Last EDR Contact: 01/04/2024
Number of Days to Update: 74	Next Scheduled EDR Contact: 04/22/2024
	Data Release Frequency: Varies

DRYCLEANERS: Registered Drycleaning Facilities

A listing of registered drycleaners.

Date of Government Version: 09/05/2023	Source: Department of Health & Environment
Date Data Arrived at EDR: 09/07/2023	Telephone: 785-291-3250
Date Made Active in Reports: 11/29/2023	Last EDR Contact: 12/26/2023
Number of Days to Update: 83	Next Scheduled EDR Contact: 03/04/2024
	Data Release Frequency: Varies

Financial Assurance: Financial Assurance Information Listing

A listing of financial assurance information for underground storage tank facilities. Financial assurance is intended to ensure that resources are available to pay for the cost of closure, post-closure care, and corrective measures if the owner or operator of a regulated facility is unable or unwilling to pay.

Date of Government Version: 07/21/2020	Source: Department of Health & Environment
Date Data Arrived at EDR: 09/30/2020	Telephone: 785-296-1685
Date Made Active in Reports: 12/18/2020	Last EDR Contact: 12/19/2023
Number of Days to Update: 79	Next Scheduled EDR Contact: 04/08/2024
	Data Release Frequency: Quarterly

FINANCIAL ASSURANCE 2: Financial Assurance Information Listing

Information for solid waste facilities. Financial assurance is intended to ensure that resources are available to pay for the cost of closure, post-closure care, and corrective measures if the owner or operator of a regulated facility is unable or unwilling to pay.

Date of Government Version: 07/17/2023	Source: Department of Health & Environment
Date Data Arrived at EDR: 07/19/2023	Telephone: 785-296-6598
Date Made Active in Reports: 10/10/2023	Last EDR Contact: 12/19/2023
Number of Days to Update: 83	Next Scheduled EDR Contact: 04/08/2024
	Data Release Frequency: Varies

GOVERNMENT RECORDS SEARCHED / DATA CURRENCY TRACKING

NPDES: Wastewater Permit Listing

A listing of facilities with wastewater permits.

Date of Government Version: 09/21/2023
Date Data Arrived at EDR: 09/22/2023
Date Made Active in Reports: 12/13/2023
Number of Days to Update: 82

Source: Department of Health & Environment
Telephone: 785-296-5517
Last EDR Contact: 12/26/2023
Next Scheduled EDR Contact: 03/18/2024
Data Release Frequency: Varies

TIER 2: Tier 2 Information Listing

A listing of facilities which store or manufacture hazardous materials and submit a chemical inventory report.

Date of Government Version: 12/31/2022
Date Data Arrived at EDR: 06/08/2023
Date Made Active in Reports: 08/28/2023
Number of Days to Update: 81

Source: Department of Health & Environment
Telephone: 785-296-1688
Last EDR Contact: 12/05/2023
Next Scheduled EDR Contact: 03/25/2024
Data Release Frequency: Annually

UIC: Underground Injection Wells Database Listing

A listing of underground injection wells.

Date of Government Version: 05/19/2023
Date Data Arrived at EDR: 05/19/2023
Date Made Active in Reports: 08/09/2023
Number of Days to Update: 82

Source: Department of Health & Environment
Telephone: 785-296-1367
Last EDR Contact: 11/21/2023
Next Scheduled EDR Contact: 01/29/2024
Data Release Frequency: Varies

EDR HIGH RISK HISTORICAL RECORDS

EDR Exclusive Records

EDR MGP: EDR Proprietary Manufactured Gas Plants

The EDR Proprietary Manufactured Gas Plant Database includes records of coal gas plants (manufactured gas plants) compiled by EDR's researchers. Manufactured gas sites were used in the United States from the 1800's to 1950's to produce a gas that could be distributed and used as fuel. These plants used whale oil, rosin, coal, or a mixture of coal, oil, and water that also produced a significant amount of waste. Many of the byproducts of the gas production, such as coal tar (oily waste containing volatile and non-volatile chemicals), sludges, oils and other compounds are potentially hazardous to human health and the environment. The byproduct from this process was frequently disposed of directly at the plant site and can remain or spread slowly, serving as a continuous source of soil and groundwater contamination.

Date of Government Version: N/A
Date Data Arrived at EDR: N/A
Date Made Active in Reports: N/A
Number of Days to Update: N/A

Source: EDR, Inc.
Telephone: N/A
Last EDR Contact: N/A
Next Scheduled EDR Contact: N/A
Data Release Frequency: No Update Planned

EDR Hist Auto: EDR Exclusive Historical Auto Stations

EDR has searched selected national collections of business directories and has collected listings of potential gas station/filling station/service station sites that were available to EDR researchers. EDR's review was limited to those categories of sources that might, in EDR's opinion, include gas station/filling station/service station establishments. The categories reviewed included, but were not limited to gas, gas station, gasoline station, filling station, auto, automobile repair, auto service station, service station, etc. This database falls within a category of information EDR classifies as "High Risk Historical Records", or HRHR. EDR's HRHR effort presents unique and sometimes proprietary data about past sites and operations that typically create environmental concerns, but may not show up in current government records searches.

Date of Government Version: N/A
Date Data Arrived at EDR: N/A
Date Made Active in Reports: N/A
Number of Days to Update: N/A

Source: EDR, Inc.
Telephone: N/A
Last EDR Contact: N/A
Next Scheduled EDR Contact: N/A
Data Release Frequency: Varies

GOVERNMENT RECORDS SEARCHED / DATA CURRENCY TRACKING

EDR Hist Cleaner: EDR Exclusive Historical Cleaners

EDR has searched selected national collections of business directories and has collected listings of potential dry cleaner sites that were available to EDR researchers. EDR's review was limited to those categories of sources that might, in EDR's opinion, include dry cleaning establishments. The categories reviewed included, but were not limited to dry cleaners, cleaners, laundry, laundromat, cleaning/laundry, wash & dry etc. This database falls within a category of information EDR classifies as "High Risk Historical Records", or HRHR. EDR's HRHR effort presents unique and sometimes proprietary data about past sites and operations that typically create environmental concerns, but may not show up in current government records searches.

Date of Government Version: N/A	Source: EDR, Inc.
Date Data Arrived at EDR: N/A	Telephone: N/A
Date Made Active in Reports: N/A	Last EDR Contact: N/A
Number of Days to Update: N/A	Next Scheduled EDR Contact: N/A
	Data Release Frequency: Varies

EDR RECOVERED GOVERNMENT ARCHIVES

Exclusive Recovered Govt. Archives

RGA HWS: Recovered Government Archive State Hazardous Waste Facilities List

The EDR Recovered Government Archive State Hazardous Waste database provides a list of SHWS incidents derived from historical databases and includes many records that no longer appear in current government lists. Compiled from Records formerly available from the Department of Health and Environment in Kansas.

Date of Government Version: N/A	Source: Department of Health and Environment
Date Data Arrived at EDR: 07/01/2013	Telephone: N/A
Date Made Active in Reports: 01/03/2014	Last EDR Contact: 06/01/2012
Number of Days to Update: 186	Next Scheduled EDR Contact: N/A
	Data Release Frequency: Varies

RGA LF: Recovered Government Archive Solid Waste Facilities List

The EDR Recovered Government Archive Landfill database provides a list of landfills derived from historical databases and includes many records that no longer appear in current government lists. Compiled from Records formerly available from the Department of Health and Environment in Kansas.

Date of Government Version: N/A	Source: Department of Health and Environment
Date Data Arrived at EDR: 07/01/2013	Telephone: N/A
Date Made Active in Reports: 01/20/2014	Last EDR Contact: 06/01/2012
Number of Days to Update: 203	Next Scheduled EDR Contact: N/A
	Data Release Frequency: Varies

RGA LUST: Recovered Government Archive Leaking Underground Storage Tank

The EDR Recovered Government Archive Leaking Underground Storage Tank database provides a list of LUST incidents derived from historical databases and includes many records that no longer appear in current government lists. Compiled from Records formerly available from the Department of Health and Environment in Kansas.

Date of Government Version: N/A	Source: Department of Health and Environment
Date Data Arrived at EDR: 07/01/2013	Telephone: N/A
Date Made Active in Reports: 01/03/2014	Last EDR Contact: 06/01/2012
Number of Days to Update: 186	Next Scheduled EDR Contact: N/A
	Data Release Frequency: Varies

OTHER DATABASE(S)

Depending on the geographic area covered by this report, the data provided in these specialty databases may or may not be complete. For example, the existence of wetlands information data in a specific report does not mean that all wetlands in the area covered by the report are included. Moreover, the absence of any reported wetlands information does not necessarily mean that wetlands do not exist in the area covered by the report.

GOVERNMENT RECORDS SEARCHED / DATA CURRENCY TRACKING

CT MANIFEST: Hazardous Waste Manifest Data

Facility and manifest data. Manifest is a document that lists and tracks hazardous waste from the generator through transporters to a tsd facility.

Date of Government Version: 08/07/2023
Date Data Arrived at EDR: 08/08/2023
Date Made Active in Reports: 10/24/2023
Number of Days to Update: 77

Source: Department of Energy & Environmental Protection
Telephone: 860-424-3375
Last EDR Contact: 11/07/2023
Next Scheduled EDR Contact: 02/19/2024
Data Release Frequency: No Update Planned

NY MANIFEST: Facility and Manifest Data

Manifest is a document that lists and tracks hazardous waste from the generator through transporters to a TSD facility.

Date of Government Version: 12/31/2019
Date Data Arrived at EDR: 11/30/2023
Date Made Active in Reports: 12/01/2023
Number of Days to Update: 1

Source: Department of Environmental Conservation
Telephone: 518-402-8651
Last EDR Contact: 11/30/2023
Next Scheduled EDR Contact: 02/05/2024
Data Release Frequency: Quarterly

RI MANIFEST: Manifest information

Hazardous waste manifest information

Date of Government Version: 12/31/2020
Date Data Arrived at EDR: 11/30/2021
Date Made Active in Reports: 02/18/2022
Number of Days to Update: 80

Source: Department of Environmental Management
Telephone: 401-222-2797
Last EDR Contact: 11/09/2022
Next Scheduled EDR Contact: 02/26/2024
Data Release Frequency: Annually

WI MANIFEST: Manifest Information

Hazardous waste manifest information.

Date of Government Version: 05/31/2018
Date Data Arrived at EDR: 06/19/2019
Date Made Active in Reports: 09/03/2019
Number of Days to Update: 76

Source: Department of Natural Resources
Telephone: N/A
Last EDR Contact: 11/29/2023
Next Scheduled EDR Contact: 03/18/2024
Data Release Frequency: Annually

Oil/Gas Pipelines

Source: Endeavor Business Media

Petroleum Bundle (Crude Oil, Refined Products, Petrochemicals, Gas Liquids (LPG/NGL), and Specialty Gases (Miscellaneous)) N = Natural Gas Bundle (Natural Gas, Gas Liquids (LPG/NGL), and Specialty Gases (Miscellaneous)). This map includes information copyrighted by Endeavor Business Media. This information is provided on a best effort basis and Endeavor Business Media does not guarantee its accuracy nor warrant its fitness for any particular purpose. Such information has been reprinted with the permission of Endeavor Business Media.

Electric Power Transmission Line Data

Source: Endeavor Business Media

This map includes information copyrighted by Endeavor Business Media. This information is provided on a best effort basis and Endeavor Business Media does not guarantee its accuracy nor warrant its fitness for any particular purpose. Such information has been reprinted with the permission of Endeavor Business Media.

Sensitive Receptors: There are individuals deemed sensitive receptors due to their fragile immune systems and special sensitivity to environmental discharges. These sensitive receptors typically include the elderly, the sick, and children. While the location of all sensitive receptors cannot be determined, EDR indicates those buildings and facilities - schools, daycares, hospitals, medical centers, and nursing homes - where individuals who are sensitive receptors are likely to be located.

AHA Hospitals:

Source: American Hospital Association, Inc.
Telephone: 312-280-5991

The database includes a listing of hospitals based on the American Hospital Association's annual survey of hospitals.

GOVERNMENT RECORDS SEARCHED / DATA CURRENCY TRACKING

Medical Centers: Provider of Services Listing

Source: Centers for Medicare & Medicaid Services

Telephone: 410-786-3000

A listing of hospitals with Medicare provider number, produced by Centers of Medicare & Medicaid Services, a federal agency within the U.S. Department of Health and Human Services.

Nursing Homes

Source: National Institutes of Health

Telephone: 301-594-6248

Information on Medicare and Medicaid certified nursing homes in the United States.

Public Schools

Source: National Center for Education Statistics

Telephone: 202-502-7300

The National Center for Education Statistics' primary database on elementary and secondary public education in the United States. It is a comprehensive, annual, national statistical database of all public elementary and secondary schools and school districts, which contains data that are comparable across all states.

Private Schools

Source: National Center for Education Statistics

Telephone: 202-502-7300

The National Center for Education Statistics' primary database on private school locations in the United States.

Flood Zone Data: This data was obtained from the Federal Emergency Management Agency (FEMA). It depicts 100-year and 500-year flood zones as defined by FEMA. It includes the National Flood Hazard Layer (NFHL) which incorporates Flood Insurance Rate Map (FIRM) data and Q3 data from FEMA in areas not covered by NFHL.

Source: FEMA

Telephone: 877-336-2627

Date of Government Version: 2003, 2015

NWI: National Wetlands Inventory. This data, available in select counties across the country, was obtained by EDR in 2002, 2005, 2010 and 2015 from the U.S. Fish and Wildlife Service.

State Wetlands Data: Wetland Inventory

Source: US Fish & Wildlife Service

Telephone: 703-358-2171

Current USGS 7.5 Minute Topographic Map

Source: U.S. Geological Survey

STREET AND ADDRESS INFORMATION

© 2015 TomTom North America, Inc. All rights reserved. This material is proprietary and the subject of copyright protection and other intellectual property rights owned by or licensed to Tele Atlas North America, Inc. The use of this material is subject to the terms of a license agreement. You will be held liable for any unauthorized copying or disclosure of this material.

GEOCHECK[®] - PHYSICAL SETTING SOURCE ADDENDUM

TARGET PROPERTY ADDRESS

FORMER INDIAN SPRINGS MALL BTA
4601 STATE AVENUE
KANSAS CITY, KS 66102

TARGET PROPERTY COORDINATES

Latitude (North):	39.114683 - 39° 6' 52.86"
Longitude (West):	94.684621 - 94° 41' 4.64"
Universal Transverse Mercator:	Zone 15
UTM X (Meters):	354353.4
UTM Y (Meters):	4330646.0
Elevation:	887 ft. above sea level

USGS TOPOGRAPHIC MAP

Target Property Map:	50013468 SHAWNEE, KS
Version Date:	2022

North Map:	24317444 PARKVILLE, MO
Version Date:	2021

EDR's GeoCheck Physical Setting Source Addendum is provided to assist the environmental professional in forming an opinion about the impact of potential contaminant migration.

Assessment of the impact of contaminant migration generally has two principle investigative components:

1. Groundwater flow direction, and
2. Groundwater flow velocity.

Groundwater flow direction may be impacted by surface topography, hydrology, hydrogeology, characteristics of the soil, and nearby wells. Groundwater flow velocity is generally impacted by the nature of the geologic strata.

GEOCHECK® - PHYSICAL SETTING SOURCE SUMMARY

GROUNDWATER FLOW DIRECTION INFORMATION

Groundwater flow direction for a particular site is best determined by a qualified environmental professional using site-specific well data. If such data is not reasonably ascertainable, it may be necessary to rely on other sources of information, such as surface topographic information, hydrologic information, hydrogeologic data collected on nearby properties, and regional groundwater flow information (from deep aquifers).

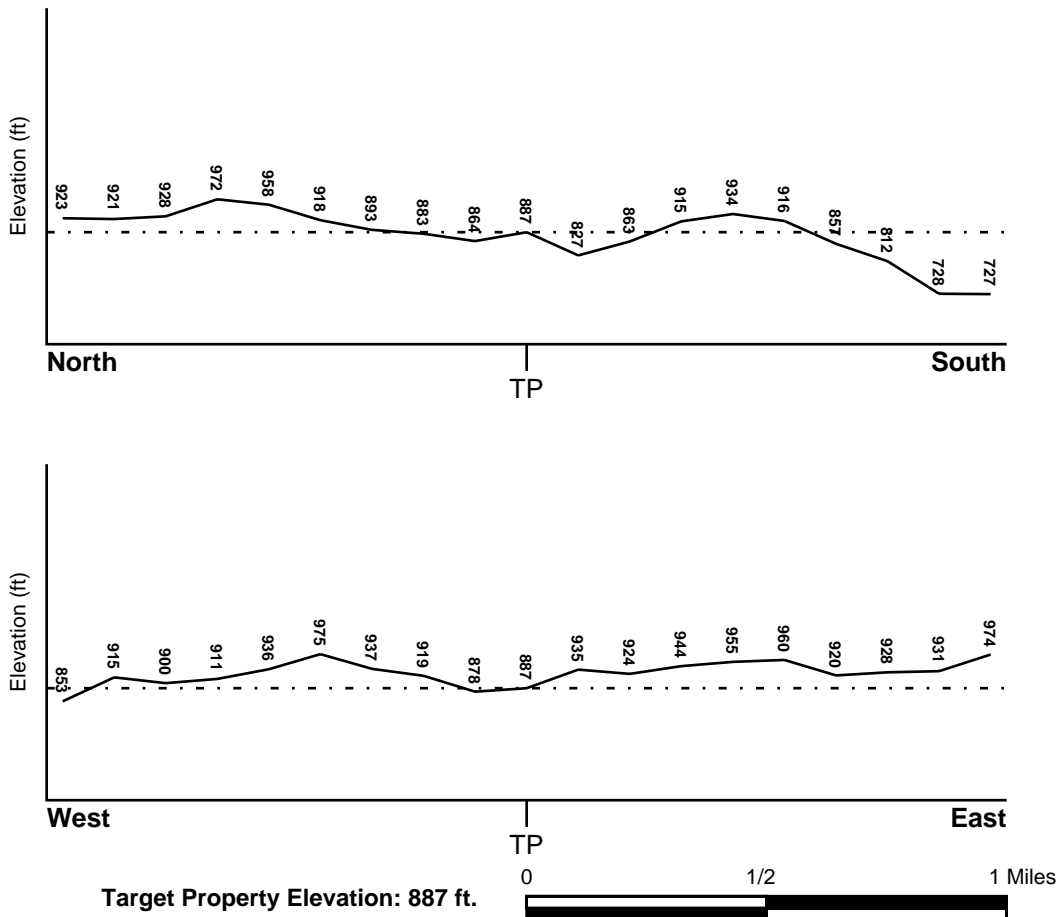
TOPOGRAPHIC INFORMATION

Surface topography may be indicative of the direction of surficial groundwater flow. This information can be used to assist the environmental professional in forming an opinion about the impact of nearby contaminated properties or, should contamination exist on the target property, what downgradient sites might be impacted.

TARGET PROPERTY TOPOGRAPHY

General Topographic Gradient: General East

SURROUNDING TOPOGRAPHY: ELEVATION PROFILES



Source: Topography has been determined from the USGS 7.5' Digital Elevation Model and should be evaluated on a relative (not an absolute) basis. Relative elevation information between sites of close proximity should be field verified.

GEOCHECK® - PHYSICAL SETTING SOURCE SUMMARY

HYDROLOGIC INFORMATION

Surface water can act as a hydrologic barrier to groundwater flow. Such hydrologic information can be used to assist the environmental professional in forming an opinion about the impact of nearby contaminated properties or, should contamination exist on the target property, what downgradient sites might be impacted.

Refer to the Physical Setting Source Map following this summary for hydrologic information (major waterways and bodies of water).

FEMA FLOOD ZONE

<u>Flood Plain Panel at Target Property</u>	<u>FEMA Source Type</u>
20209C0160E	FEMA FIRM Flood data
<u>Additional Panels in search area:</u>	<u>FEMA Source Type</u>
20209C0064E	FEMA FIRM Flood data
29165C0393D	FEMA FIRM Flood data
20209C0070E	FEMA FIRM Flood data
20209C0152F	FEMA FIRM Flood data

NATIONAL WETLAND INVENTORY

<u>NWI Quad at Target Property</u> SHAWNEE	<u>NWI Electronic Data Coverage</u> YES - refer to the Overview Map and Detail Map
---	---

HYDROGEOLOGIC INFORMATION

Hydrogeologic information obtained by installation of wells on a specific site can often be an indicator of groundwater flow direction in the immediate area. Such hydrogeologic information can be used to assist the environmental professional in forming an opinion about the impact of nearby contaminated properties or, should contamination exist on the target property, what downgradient sites might be impacted.

AQUIFLOW®

Search Radius: 1.000 Mile.

EDR has developed the AQUIFLOW Information System to provide data on the general direction of groundwater flow at specific points. EDR has reviewed reports submitted by environmental professionals to regulatory authorities at select sites and has extracted the date of the report, groundwater flow direction as determined hydrogeologically, and the depth to water table.

<u>MAP ID</u>	<u>LOCATION FROM TP</u>	<u>GENERAL DIRECTION GROUNDWATER FLOW</u>
Not Reported		

GEOCHECK® - PHYSICAL SETTING SOURCE SUMMARY

GROUNDWATER FLOW VELOCITY INFORMATION

Groundwater flow velocity information for a particular site is best determined by a qualified environmental professional using site specific geologic and soil strata data. If such data are not reasonably ascertainable, it may be necessary to rely on other sources of information, including geologic age identification, rock stratigraphic unit and soil characteristics data collected on nearby properties and regional soil information. In general, contaminant plumes move more quickly through sandy-gravelly types of soils than silty-clayey types of soils.

GEOLOGIC INFORMATION IN GENERAL AREA OF TARGET PROPERTY

Geologic information can be used by the environmental professional in forming an opinion about the relative speed at which contaminant migration may be occurring.

ROCK STRATIGRAPHIC UNIT

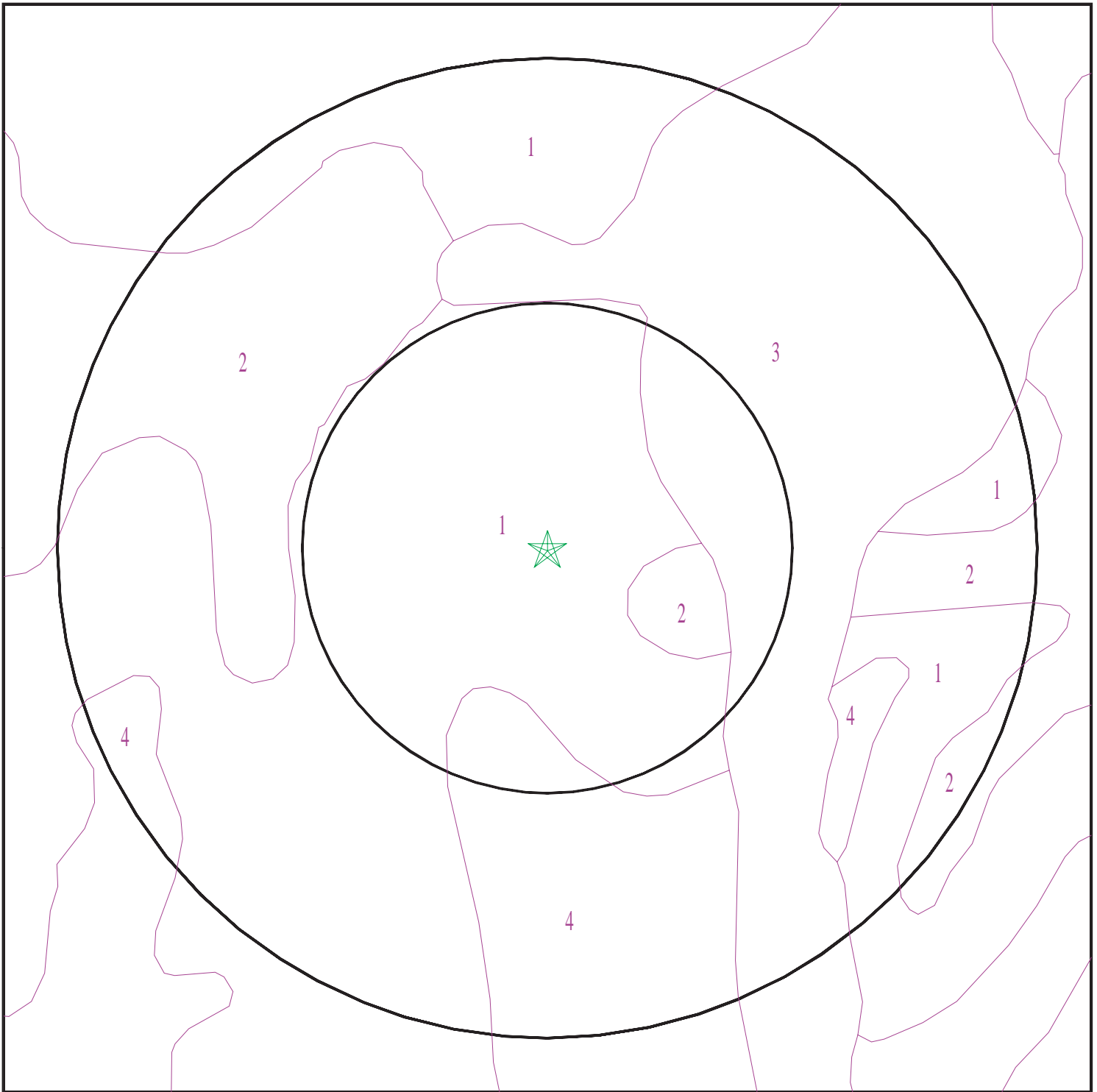
Era:	Paleozoic
System:	Pennsylvanian
Series:	Missourian Series
Code:	PP3 (<i>decoded above as Era, System & Series</i>)

GEOLOGIC AGE IDENTIFICATION

Category: Stratified Sequence

Geologic Age and Rock Stratigraphic Unit Source: P.G. Schruben, R.E. Arndt and W.J. Bawiec, Geology of the Conterminous U.S. at 1:2,500,000 Scale - a digital representation of the 1974 P.B. King and H.M. Beikman Map, USGS Digital Data Series DDS - 11 (1994).

SSURGO SOIL MAP - 07538154.2r



- ★ Target Property
- SSURGO Soil
- Water



SITE NAME: Former Indian Springs Mall BTA
ADDRESS: 4601 State Avenue
Kansas City KS 66102
LAT/LONG: 39.114683 / 94.684621

CLIENT: Environmental Works Inc.
CONTACT: Samantha Rosado
INQUIRY #: 07538154.2r
DATE: January 10, 2024 1:29 pm

GEOCHECK® - PHYSICAL SETTING SOURCE SUMMARY

DOMINANT SOIL COMPOSITION IN GENERAL AREA OF TARGET PROPERTY

The U.S. Department of Agriculture's (USDA) Soil Conservation Service (SCS) leads the National Cooperative Soil Survey (NCSS) and is responsible for collecting, storing, maintaining and distributing soil survey information for privately owned lands in the United States. A soil map in a soil survey is a representation of soil patterns in a landscape. The following information is based on Soil Conservation Service SSURGO data.

Soil Map ID: 1

Soil Component Name: Knox

Soil Surface Texture: silt loam

Hydrologic Group: Class B - Moderate infiltration rates. Deep and moderately deep, moderately well and well drained soils with moderately coarse textures.

Soil Drainage Class: Well drained

Hydric Status: Not hydric

Corrosion Potential - Uncoated Steel: Low

Depth to Bedrock Min: > 0 inches

Depth to Watertable Min: > 0 inches

Soil Layer Information							
Layer	Boundary		Soil Texture Class	Classification		Saturated hydraulic conductivity micro m/sec	Soil Reaction (pH)
	Upper	Lower		AASHTO Group	Unified Soil		
1	0 inches	5 inches	silt loam	Silt-Clay Materials (more than 35 pct. passing No. 200), Clayey Soils.	FINE-GRAINED SOILS, Silts and Clays (liquid limit less than 50%), Lean Clay Soils.	Max: 14.11 Min: 4.233	Max: 7.3 Min: 5.6
2	38 inches	59 inches	silty clay loam	Silt-Clay Materials (more than 35 pct. passing No. 200), Clayey Soils.	FINE-GRAINED SOILS, Silts and Clays (liquid limit less than 50%), Lean Clay Soils.	Max: 14.11 Min: 4.233	Max: 7.3 Min: 5.6
3	5 inches	38 inches	silty clay loam	Silt-Clay Materials (more than 35 pct. passing No. 200), Clayey Soils.	FINE-GRAINED SOILS, Silts and Clays (liquid limit less than 50%), Lean Clay Soils.	Max: 14.11 Min: 4.233	Max: 7.3 Min: 5.6

GEOCHECK® - PHYSICAL SETTING SOURCE SUMMARY

Soil Map ID: 2

Soil Component Name: Ladoga

Soil Surface Texture: silt loam

Hydrologic Group: Class B - Moderate infiltration rates. Deep and moderately deep, moderately well and well drained soils with moderately coarse textures.

Soil Drainage Class: Moderately well drained

Hydric Status: Not hydric

Corrosion Potential - Uncoated Steel: Moderate

Depth to Bedrock Min: > 0 inches

Depth to Watertable Min: > 0 inches

Soil Layer Information							
Layer	Boundary		Soil Texture Class	Classification		Saturated hydraulic conductivity micro m/sec	Soil Reaction (pH)
	Upper	Lower		AASHTO Group	Unified Soil		
1	0 inches	7 inches	silt loam	Silt-Clay Materials (more than 35 pct. passing No. 200), Clayey Soils.	FINE-GRAINED SOILS, Silts and Clays (liquid limit 50% or more), Fat Clay.	Max: 4.233 Min: 1.411	Max: 6 Min: 5.1
2	40 inches	48 inches	silty clay loam	Silt-Clay Materials (more than 35 pct. passing No. 200), Clayey Soils.	FINE-GRAINED SOILS, Silts and Clays (liquid limit 50% or more), Fat Clay.	Max: 4.233 Min: 1.411	Max: 6 Min: 5.1
3	48 inches	59 inches	silty clay loam	Silt-Clay Materials (more than 35 pct. passing No. 200), Clayey Soils.	FINE-GRAINED SOILS, Silts and Clays (liquid limit 50% or more), Fat Clay.	Max: 4.233 Min: 1.411	Max: 6 Min: 5.1
4	7 inches	40 inches	silty clay loam	Silt-Clay Materials (more than 35 pct. passing No. 200), Clayey Soils.	FINE-GRAINED SOILS, Silts and Clays (liquid limit 50% or more), Fat Clay.	Max: 4.233 Min: 1.411	Max: 6 Min: 5.1

GEOCHECK® - PHYSICAL SETTING SOURCE SUMMARY

Soil Map ID: 3

Soil Component Name: Made land

Soil Surface Texture: silt loam

Hydrologic Group: Class B - Moderate infiltration rates. Deep and moderately deep, moderately well and well drained soils with moderately coarse textures.

Soil Drainage Class:
Hydric Status: Unknown

Corrosion Potential - Uncoated Steel: Not Reported

Depth to Bedrock Min: > 0 inches

Depth to Watertable Min: > 0 inches

No Layer Information available.

Soil Map ID: 4

Soil Component Name: Knox

Soil Surface Texture: silt loam

Hydrologic Group: Class B - Moderate infiltration rates. Deep and moderately deep, moderately well and well drained soils with moderately coarse textures.

Soil Drainage Class: Well drained

Hydric Status: Not hydric

Corrosion Potential - Uncoated Steel: Low

Depth to Bedrock Min: > 31 inches

Depth to Watertable Min: > 0 inches

Soil Layer Information							
Layer	Boundary		Soil Texture Class	Classification		Saturated hydraulic conductivity micro m/sec	Soil Reaction (pH)
	Upper	Lower		AASHTO Group	Unified Soil		
1	0 inches	5 inches	silt loam	Silt-Clay Materials (more than 35 pct. passing No. 200), Clayey Soils.	FINE-GRAINED SOILS, Silts and Clays (liquid limit less than 50%), Lean Clay	Max: 14.11 Min: 4.233	Max: 7.3 Min: 5.6

GEOCHECK® - PHYSICAL SETTING SOURCE SUMMARY

Soil Layer Information							
Layer	Boundary		Soil Texture Class	Classification		Saturated hydraulic conductivity micro m/sec	Soil Reaction (pH)
	Upper	Lower		AASHTO Group	Unified Soil		
2	5 inches	38 inches	silty clay loam	Silt-Clay Materials (more than 35 pct. passing No. 200), Clayey Soils.	FINE-GRAINED SOILS, Silts and Clays (liquid limit less than 50%), Lean Clay Soils.	Max: 14.11 Min: 4.233	Max: 7.3 Min: 5.6
3	38 inches	59 inches	silty clay loam	Silt-Clay Materials (more than 35 pct. passing No. 200), Clayey Soils.	FINE-GRAINED SOILS, Silts and Clays (liquid limit less than 50%), Lean Clay Soils.	Max: 14.11 Min: 4.233	Max: 7.3 Min: 5.6

LOCAL / REGIONAL WATER AGENCY RECORDS

EDR Local/Regional Water Agency records provide water well information to assist the environmental professional in assessing sources that may impact ground water flow direction, and in forming an opinion about the impact of contaminant migration on nearby drinking water wells.

WELL SEARCH DISTANCE INFORMATION

<u>DATABASE</u>	<u>SEARCH DISTANCE (miles)</u>
Federal USGS	1.000
Federal FRDS PWS	Nearest PWS within 1 mile
State Database	1.000

FEDERAL USGS WELL INFORMATION

<u>MAP ID</u>	<u>WELL ID</u>	<u>LOCATION FROM TP</u>
101	USGS40000363807	1/2 - 1 Mile NNW

FEDERAL FRDS PUBLIC WATER SUPPLY SYSTEM INFORMATION

<u>MAP ID</u>	<u>WELL ID</u>	<u>LOCATION FROM TP</u>
No PWS System Found		

Note: PWS System location is not always the same as well location.

GEOCHECK® - PHYSICAL SETTING SOURCE SUMMARY

STATE DATABASE WELL INFORMATION

MAP ID	WELL ID	LOCATION FROM TP
A1	KS120000090425	0 - 1/8 Mile NNW
A2	KS120000090426	0 - 1/8 Mile NNW
A3	KS120000090427	0 - 1/8 Mile NNW
A4	KS1200000206145	1/8 - 1/4 Mile NNW
A5	KS1200000262826	1/8 - 1/4 Mile NNW
A6	KS1200000262808	1/8 - 1/4 Mile NNW
A7	KS1200000205840	1/8 - 1/4 Mile NNW
A8	KS1200000205837	1/8 - 1/4 Mile NNW
B9	KS1200000205841	1/8 - 1/4 Mile NNW
B10	KS1200000262824	1/8 - 1/4 Mile NNW
B11	KS1200000225806	1/8 - 1/4 Mile NNW
B12	KS1200000262823	1/8 - 1/4 Mile NNW
B13	KS1200000262806	1/8 - 1/4 Mile NNW
B14	KS1200000262807	1/8 - 1/4 Mile NNW
B15	KS1200000262820	1/8 - 1/4 Mile NNW
B16	KS1200000262805	1/8 - 1/4 Mile North
B17	KS1200000233099	1/8 - 1/4 Mile NNW
B18	KS1200000205836	1/8 - 1/4 Mile NNW
B19	KS1200000233100	1/8 - 1/4 Mile NNW
B20	KS1200000205839	1/8 - 1/4 Mile NNW
B21	KS1200000205838	1/8 - 1/4 Mile NNW
B22	KS1200000262819	1/8 - 1/4 Mile NNW
B23	KS1200000205831	1/8 - 1/4 Mile NNW
B24	KS1200000262803	1/8 - 1/4 Mile NNW
B25	KS1200000262818	1/8 - 1/4 Mile NNW
B26	KS1200000262825	1/8 - 1/4 Mile NNW
B27	KS1200000262817	1/8 - 1/4 Mile NNW
B28	KS1200000205842	1/8 - 1/4 Mile NNW
B29	KS1200000205835	1/8 - 1/4 Mile NNW
B30	KS1200000205834	1/8 - 1/4 Mile NNW
B31	KS1200000205845	1/8 - 1/4 Mile NNW
B32	KS1200000205844	1/8 - 1/4 Mile NNW
B33	KS1200000205843	1/8 - 1/4 Mile NNW
B34	KS1200000262821	1/8 - 1/4 Mile NNW
B35	KS1200000262822	1/8 - 1/4 Mile NNW
B36	KS1200000262812	1/8 - 1/4 Mile NNW
B37	KS1200000262814	1/8 - 1/4 Mile NNW
B38	KS1200000262804	1/8 - 1/4 Mile NNW
B39	KS1200000205832	1/8 - 1/4 Mile NNW
B40	KS1200000205833	1/8 - 1/4 Mile NNW
B41	KS1200000262815	1/8 - 1/4 Mile NNW
B42	KS1200000262816	1/8 - 1/4 Mile NNW
B43	KS1200000262813	1/8 - 1/4 Mile NNW
B44	KS1200000205830	1/8 - 1/4 Mile NNW
B45	KS1200000262809	1/8 - 1/4 Mile NNW
B46	KS1200000262811	1/8 - 1/4 Mile NNW
B47	KS1200000262810	1/8 - 1/4 Mile NNW
B48	KS120000090414	1/8 - 1/4 Mile NNW
B49	KS120000090415	1/8 - 1/4 Mile NNW
B50	KS120000090416	1/8 - 1/4 Mile NNW
B51	KS120000090413	1/8 - 1/4 Mile NNW
B52	KS120000090410	1/8 - 1/4 Mile NNW

GEOCHECK® - PHYSICAL SETTING SOURCE SUMMARY

STATE DATABASE WELL INFORMATION

MAP ID	WELL ID	LOCATION FROM TP
B53	KS120000090411	1/8 - 1/4 Mile NNW
B54	KS120000090412	1/8 - 1/4 Mile NNW
B55	KS120000090417	1/8 - 1/4 Mile NNW
B56	KS120000090422	1/8 - 1/4 Mile NNW
B57	KS120000090423	1/8 - 1/4 Mile NNW
B58	KS120000090424	1/8 - 1/4 Mile NNW
B59	KS120000090421	1/8 - 1/4 Mile NNW
B60	KS120000090418	1/8 - 1/4 Mile NNW
B61	KS120000090419	1/8 - 1/4 Mile NNW
B62	KS120000090420	1/8 - 1/4 Mile NNW
C63	KS120000090233	1/4 - 1/2 Mile SW
C64	KS1200000155162	1/4 - 1/2 Mile SW
65	KS1200000149161	1/4 - 1/2 Mile West
D66	KS120000098337	1/4 - 1/2 Mile SSW
D67	KS120000098335	1/4 - 1/2 Mile SSW
D68	KS120000098332	1/4 - 1/2 Mile SSW
D69	KS1200000155167	1/4 - 1/2 Mile SSW
D70	KS1200000155163	1/4 - 1/2 Mile SSW
D71	KS1200000155159	1/4 - 1/2 Mile SSW
E72	KS120000090188	1/4 - 1/2 Mile WSW
E73	KS120000090194	1/4 - 1/2 Mile WSW
74	KS1200000111518	1/4 - 1/2 Mile East
75	KS1200000111520	1/4 - 1/2 Mile East
76	KS1200000142561	1/2 - 1 Mile SSW
F77	KS120000090203	1/2 - 1 Mile WSW
F78	KS120000090209	1/2 - 1 Mile WSW
F79	KS120000090211	1/2 - 1 Mile WSW
G80	KS1200000111628	1/2 - 1 Mile West
G81	KS1200000111629	1/2 - 1 Mile West
G82	KS1200000131376	1/2 - 1 Mile West
G83	KS1200000111627	1/2 - 1 Mile West
G84	KS1200000111625	1/2 - 1 Mile West
G85	KS1200000111626	1/2 - 1 Mile West
H86	KS120000090198	1/2 - 1 Mile SSW
H87	KS120000090189	1/2 - 1 Mile SSW
H88	KS1200000155160	1/2 - 1 Mile SSW
H89	KS1200000155168	1/2 - 1 Mile SSW
H90	KS1200000155164	1/2 - 1 Mile SSW
I91	KS120000090220	1/2 - 1 Mile WSW
I92	KS120000090219	1/2 - 1 Mile WSW
I93	KS120000090187	1/2 - 1 Mile WSW
I94	KS1200000167164	1/2 - 1 Mile WSW
I95	KS1200000167163	1/2 - 1 Mile WSW
I96	KS120000090221	1/2 - 1 Mile WSW
97	KS1200000111519	1/2 - 1 Mile East
J98	KS120000090223	1/2 - 1 Mile SW
J99	KS1200000140752	1/2 - 1 Mile SW
J100	KS1200000159235	1/2 - 1 Mile SW
K102	KS1200000144567	1/2 - 1 Mile SSW
K103	KS120000090224	1/2 - 1 Mile SSW
K104	KS1200000155165	1/2 - 1 Mile SSW
K105	KS1200000144568	1/2 - 1 Mile SSW

GEOCHECK® - PHYSICAL SETTING SOURCE SUMMARY

STATE DATABASE WELL INFORMATION

MAP ID	WELL ID	LOCATION FROM TP
106	KS1200000259432	1/2 - 1 Mile SSE
L107	KS1200000090184	1/2 - 1 Mile WSW
L108	KS1200000090181	1/2 - 1 Mile WSW
L109	KS1200000263176	1/2 - 1 Mile WSW
L110	KS1200000147390	1/2 - 1 Mile WSW
M111	KS1200000142560	1/2 - 1 Mile SW
M112	KS1200000166521	1/2 - 1 Mile SW
M113	KS1200000166522	1/2 - 1 Mile SW
N114	KS1200000144565	1/2 - 1 Mile SW
N115	KS1200000144566	1/2 - 1 Mile SW
O116	KS1200000111736	1/2 - 1 Mile NNW
O117	KS1200000111737	1/2 - 1 Mile NNW
O118	KS1200000111738	1/2 - 1 Mile NNW
O119	KS1200000111733	1/2 - 1 Mile NNW
O120	KS1200000111734	1/2 - 1 Mile NNW
O121	KS1200000111735	1/2 - 1 Mile NNW
O122	KS1200000111742	1/2 - 1 Mile NNW
O123	KS1200000111743	1/2 - 1 Mile NNW
O124	KS1200000111744	1/2 - 1 Mile NNW
O125	KS1200000111739	1/2 - 1 Mile NNW
O126	KS1200000111740	1/2 - 1 Mile NNW
O127	KS1200000111741	1/2 - 1 Mile NNW
P128	KS1200000090195	1/2 - 1 Mile WSW
P129	KS1200000090180	1/2 - 1 Mile WSW
P130	KS1200000194156	1/2 - 1 Mile WSW
P131	KS1200000188810	1/2 - 1 Mile WSW
Q132	KS1200000263035	1/2 - 1 Mile ENE
Q133	KS1200000263034	1/2 - 1 Mile ENE
Q134	KS1200000263037	1/2 - 1 Mile ENE
Q135	KS1200000263036	1/2 - 1 Mile ENE
R136	KS1200000090206	1/2 - 1 Mile WSW
R137	KS1200000090205	1/2 - 1 Mile WSW
R138	KS1200000090204	1/2 - 1 Mile WSW
R139	KS1200000090210	1/2 - 1 Mile WSW
R140	KS1200000090208	1/2 - 1 Mile WSW
R141	KS1200000090207	1/2 - 1 Mile WSW
S142	KS1200000090226	1/2 - 1 Mile SW
S143	KS1200000090227	1/2 - 1 Mile SW
S144	KS1200000090228	1/2 - 1 Mile SW
145	KS1200000090225	1/2 - 1 Mile SSW
146	KS1200000176394	1/2 - 1 Mile WSW
T147	KS1200000090202	1/2 - 1 Mile WSW
T148	KS1200000090212	1/2 - 1 Mile WSW
T149	KS1200000090229	1/2 - 1 Mile WSW
T150	KS1200000090199	1/2 - 1 Mile WSW
T151	KS1200000090200	1/2 - 1 Mile WSW
T152	KS1200000090201	1/2 - 1 Mile WSW
T153	KS1200000144569	1/2 - 1 Mile WSW
T154	KS1200000181200	1/2 - 1 Mile WSW
T155	KS1200000181201	1/2 - 1 Mile WSW
T156	KS1200000090230	1/2 - 1 Mile WSW
T157	KS1200000090231	1/2 - 1 Mile WSW

GEOCHECK® - PHYSICAL SETTING SOURCE SUMMARY

STATE DATABASE WELL INFORMATION

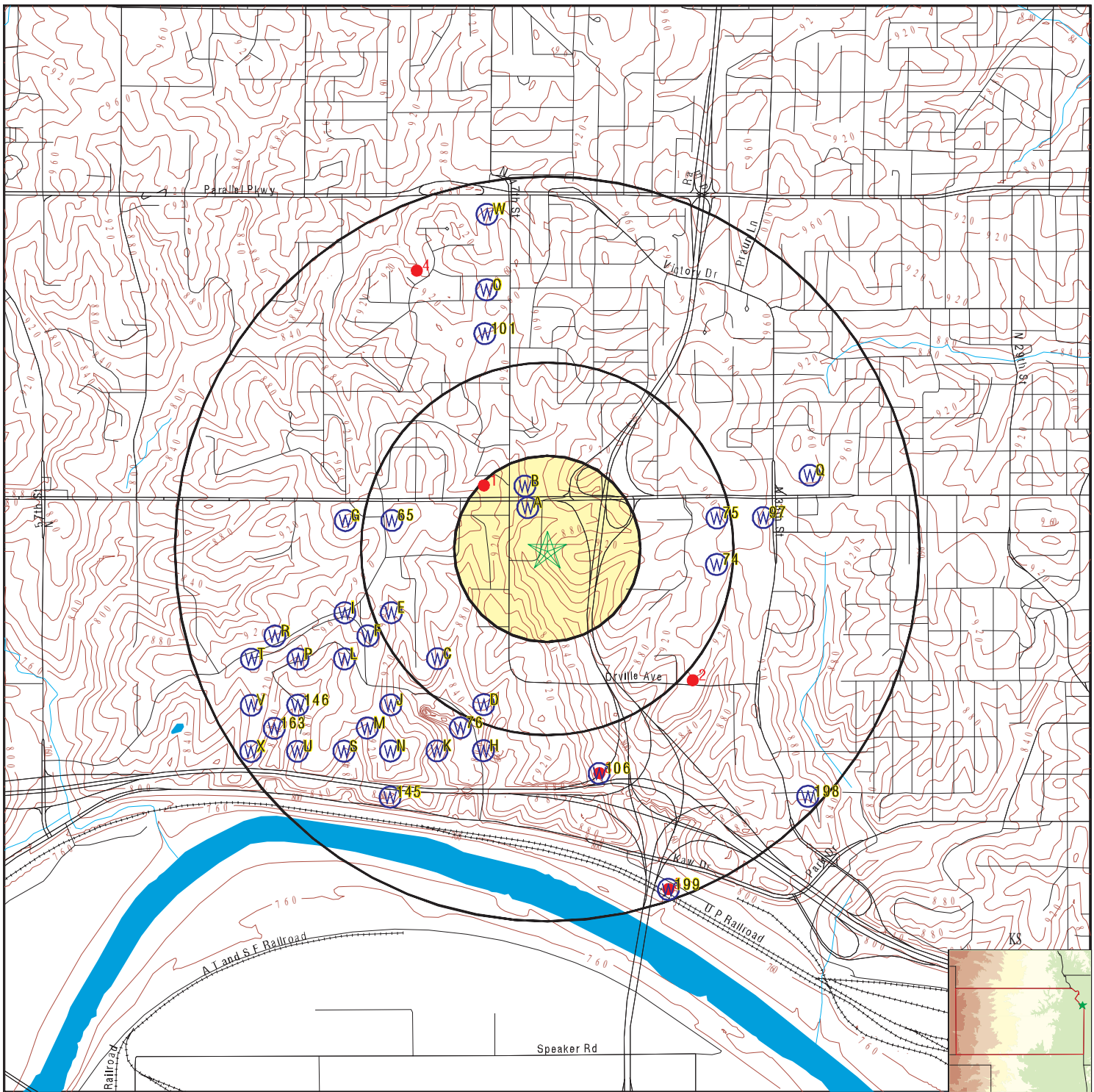
MAP ID	WELL ID	LOCATION FROM TP
T158	KS1200000090232	1/2 - 1 Mile WSW
U159	KS1200000090193	1/2 - 1 Mile SW
U160	KS1200000090185	1/2 - 1 Mile SW
U161	KS1200000144564	1/2 - 1 Mile SW
U162	KS1200000090197	1/2 - 1 Mile SW
163	KS1200000142565	1/2 - 1 Mile WSW
V164	KS1200000090216	1/2 - 1 Mile WSW
V165	KS1200000090196	1/2 - 1 Mile WSW
V166	KS1200000090218	1/2 - 1 Mile WSW
V167	KS1200000090217	1/2 - 1 Mile WSW
W168	KS1200000216860	1/2 - 1 Mile North
W169	KS1200000216859	1/2 - 1 Mile North
W170	KS1200000216861	1/2 - 1 Mile North
W171	KS1200000216863	1/2 - 1 Mile North
W172	KS1200000216862	1/2 - 1 Mile North
W173	KS1200000216855	1/2 - 1 Mile North
W174	KS1200000216854	1/2 - 1 Mile North
W175	KS1200000216856	1/2 - 1 Mile North
W176	KS1200000216858	1/2 - 1 Mile North
W177	KS1200000216857	1/2 - 1 Mile North
W178	KS1200000216864	1/2 - 1 Mile North
W179	KS1200000216871	1/2 - 1 Mile North
W180	KS1200000216870	1/2 - 1 Mile North
W181	KS1200000216872	1/2 - 1 Mile North
W182	KS1200000217236	1/2 - 1 Mile North
W183	KS1200000217235	1/2 - 1 Mile North
W184	KS1200000216866	1/2 - 1 Mile North
W185	KS1200000216865	1/2 - 1 Mile North
W186	KS1200000216867	1/2 - 1 Mile North
W187	KS1200000216869	1/2 - 1 Mile North
W188	KS1200000216868	1/2 - 1 Mile North
X189	KS1200000090186	1/2 - 1 Mile SW
X190	KS1200000090191	1/2 - 1 Mile SW
X191	KS1200000090182	1/2 - 1 Mile SW
X192	KS1200000090183	1/2 - 1 Mile SW
X193	KS1200000090192	1/2 - 1 Mile SW
X194	KS1200000090215	1/2 - 1 Mile SW
X195	KS1200000181202	1/2 - 1 Mile SW
X196	KS1200000090213	1/2 - 1 Mile SW
X197	KS1200000090214	1/2 - 1 Mile SW
198	KS1200000141537	1/2 - 1 Mile SE
199	KS1200000263047	1/2 - 1 Mile SSE

OTHER STATE DATABASE INFORMATION

STATE OIL/GAS WELL INFORMATION

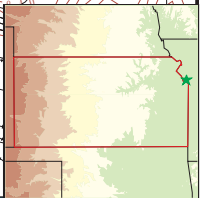
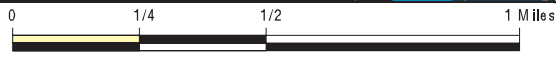
MAP ID	WELL ID	LOCATION FROM TP
1	KSOG14000014947	1/8 - 1/4 Mile NW
2	KSOG14000142264	1/2 - 1 Mile SE
3	KSOG14000206078	1/2 - 1 Mile SSE
4	KSOG14000206445	1/2 - 1 Mile NNW
5	KSOG14000340944	1/2 - 1 Mile SSE

PHYSICAL SETTING SOURCE MAP - 07538154.2r



- County Boundary
- Major Roads
- Contour Lines
- Earthquake epicenter, Richter 5 or greater
- Water Wells
- Public Water Supply Wells
- Cluster of Multiple Icons

- Groundwater Flow Direction
- Indeterminate Groundwater Flow at Location
- Groundwater Flow Varies at Location
- Oil, gas or related wells



SITE NAME: Former Indian Springs Mall BTA
 ADDRESS: 4601 State Avenue
 Kansas City KS 66102
 LAT/LONG: 39.114683 / 94.684621

CLIENT: Environmental Works Inc.
 CONTACT: Samantha Rosado
 INQUIRY #: 07538154.2r
 DATE: January 10, 2024 1:29 pm

GEOCHECK® - PHYSICAL SETTING SOURCE MAP FINDINGS

Map ID
Direction
Distance
Elevation

Database EDR ID Number

A1
NNW
0 - 1/8 Mile
Lower

KS WELLS KS120000090425

WELLS:

Well ID:	91956	Owner:	K. S. Center LP
Well Use:	Monitoring well/observation/piezometer		
Completion Date:	18-Jun-1992	Well Status:	CONSTRUCTED
DWR #:	Not Reported	Well Depth:	23.95
Elevation:	0	Static Depth to Water:	20.01
Est Yield:	0	Driller:	Shamrock Environmental Drlg
Casing Type:	PVC	Casing Joints:	Not Reported
Casing Diameter 1:	2	Casing Depth 1:	9
Casing Diameter 2:	0	Casing Depth 2:	0
Casing Diameter 3:	0	Casing Depth 3:	0
Casing Height:	Not Reported	Casing Weight:	Not Reported
Casing Thickness:	Not Reported	Screen Perf Material:	PVC
Screen Opening Type:	Mill slot	Screen From 1:	9
Screen to 1:	24	Screen From 2:	0
Screen to 2:	0	Screen From 3:	0
Screen to 3:	0	Screen From 4:	0
Screen to 4:	0	Gravel Pack 1 From:	Not Reported
Gravel Pack 1 To:	Not Reported	Gavel Pack 2 From:	Not Reported
Gravel Pack 2 To:	Not Reported	Gravel Pack 3 From:	Not Reported
Gravel Pack 3 To:	Not Reported	Grout Type:	Cement grout
Grout From 1:	0	Grout To 1:	4
Grout From 2:	4	Grout To 2:	7
Grout From 3:	0	Grout To 3:	0
Contam Source Type:	OTHER	Contam Source Direction:	Not Reported
Contam Source Distance:	0	Well KID:	1040355327
Contractor License #:	530		
URL:	https://chasm.kgs.ku.edu/ords/wwc5.wwc5d2.well_details?well_id=91956		

A2
NNW
0 - 1/8 Mile
Lower

KS WELLS KS120000090426

WELLS:

Well ID:	91957	Owner:	K. S. Center LP
Well Use:	Monitoring well/observation/piezometer		
Completion Date:	18-Jun-1992	Well Status:	CONSTRUCTED
DWR #:	Not Reported	Well Depth:	19.9
Elevation:	0	Static Depth to Water:	19.8
Est Yield:	0	Driller:	Shamrock Environmental Drlg
Casing Type:	PVC	Casing Joints:	Not Reported
Casing Diameter 1:	2	Casing Depth 1:	5
Casing Diameter 2:	0	Casing Depth 2:	0
Casing Diameter 3:	0	Casing Depth 3:	0
Casing Height:	Not Reported	Casing Weight:	Not Reported
Casing Thickness:	Not Reported	Screen Perf Material:	PVC
Screen Opening Type:	Mill slot	Screen From 1:	5
Screen to 1:	20	Screen From 2:	0
Screen to 2:	0	Screen From 3:	0
Screen to 3:	0	Screen From 4:	0
Screen to 4:	0	Gravel Pack 1 From:	Not Reported

GEOCHECK® - PHYSICAL SETTING SOURCE MAP FINDINGS

Gravel Pack 1 To:	Not Reported	Gavel Pack 2 From:	Not Reported
Gravel Pack 2 To:	Not Reported	Gravel Pack 3 From:	Not Reported
Gravel Pack 3 To:	Not Reported	Grout Type:	Cement grout, Bentonite
Grout From 1:	0	Grout To 1:	1
Grout From 2:	1	Grout To 2:	3
Grout From 3:	0	Grout To 3:	0
Contam Source Type:	OTHER	Contam Source Direction:	Not Reported
Contam Source Distance:	0	Well KID:	1040355329
Contractor License #:	530		
URL:	https://chasm.kgs.ku.edu/ords/wwc5.wwc5d2.well_details?well_id=91957		

**A3
NNW
0 - 1/8 Mile
Lower**

KS WELLS KS120000090427

WELLS:

Well ID:	91958	Owner:	K. S. Center LP
Well Use:	Monitoring well/observation/piezometer		
Completion Date:	18-Jun-1992	Well Status:	CONSTRUCTED
DWR #:	Not Reported	Well Depth:	11.95
Elevation:	0	Static Depth to Water:	9.59
Est Yield:	0	Driller:	Shamrock Environmental Drlg
Casing Type:	PVC	Casing Joints:	Not Reported
Casing Diameter 1:	2	Casing Depth 1:	3
Casing Diameter 2:	0	Casing Depth 2:	0
Casing Diameter 3:	0	Casing Depth 3:	0
Casing Height:	Not Reported	Casing Weight:	Not Reported
Casing Thickness:	Not Reported	Screen Perf Material:	PVC
Screen Opening Type:	Mill slot	Screen From 1:	3
Screen to 1:	12	Screen From 2:	0
Screen to 2:	0	Screen From 3:	0
Screen to 3:	0	Screen From 4:	0
Screen to 4:	0	Gravel Pack 1 From:	Not Reported
Gravel Pack 1 To:	Not Reported	Gavel Pack 2 From:	Not Reported
Gravel Pack 2 To:	Not Reported	Gravel Pack 3 From:	Not Reported
Gravel Pack 3 To:	Not Reported	Grout Type:	Cement grout, Bentonite
Grout From 1:	0	Grout To 1:	1
Grout From 2:	1	Grout To 2:	2
Grout From 3:	0	Grout To 3:	0
Contam Source Type:	OTHER	Contam Source Direction:	Not Reported
Contam Source Distance:	0	Well KID:	1040350126
Contractor License #:	530		
URL:	https://chasm.kgs.ku.edu/ords/wwc5.wwc5d2.well_details?well_id=91958		

**A4
NNW
1/8 - 1/4 Mile
Lower**

KS WELLS KS1200000206145

WELLS:

Well ID:	426775	Owner:	BP Products North America
Well Use:	Monitoring well/observation/piezometer		
Completion Date:	16-Jul-2009	Well Status:	CONSTRUCTED
DWR #:	Not Reported	Well Depth:	18
Elevation:	0	Static Depth to Water:	9.85
Est Yield:	0	Driller:	Below Ground Surface, Inc.
Casing Type:	Not Reported	Casing Joints:	Not Reported

GEOCHECK® - PHYSICAL SETTING SOURCE MAP FINDINGS

Casing Diameter 1:	Not Reported	Casing Depth 1:	Not Reported
Casing Diameter 2:	Not Reported	Casing Depth 2:	Not Reported
Casing Diameter 3:	Not Reported	Casing Depth 3:	Not Reported
Casing Height:	Not Reported	Casing Weight:	Not Reported
Casing Thickness:	Not Reported	Screen Perf Material:	Not Reported
Screen Opening Type:	Not Reported	Screen From 1:	Not Reported
Screen to 1:	Not Reported	Screen From 2:	Not Reported
Screen to 2:	Not Reported	Screen From 3:	Not Reported
Screen to 3:	Not Reported	Screen From 4:	Not Reported
Screen to 4:	Not Reported	Gravel Pack 1 From:	Not Reported
Gravel Pack 1 To:	Not Reported	Gavel Pack 2 From:	Not Reported
Gravel Pack 2 To:	Not Reported	Gravel Pack 3 From:	Not Reported
Gravel Pack 3 To:	Not Reported	Grout Type:	Not Reported
Grout From 1:	Not Reported	Grout To 1:	Not Reported
Grout From 2:	Not Reported	Grout To 2:	Not Reported
Grout From 3:	Not Reported	Grout To 3:	Not Reported
Contam Source Type:	Not Reported	Contam Source Direction:	Not Reported
Contam Source Distance:	Not Reported	Well KID:	1040926951
Contractor License #:	710		
URL:	https://chasm.kgs.ku.edu/ords/wwc5.wwc5d2.well_details?well_id=426775		

**A5
NNW
1/8 - 1/4 Mile
Lower**

KS WELLS KS1200000262826

WELLS:

Well ID:	506690	Owner:	Atlantic Richfield Co.
Well Use:	Monitoring well/observation/piezometer	Well Status:	PLUGGED
Completion Date:	27-Oct-2016	Well Depth:	18
DWR #:	Not Reported	Static Depth to Water:	5.37
Elevation:	895	Driller:	Below Ground Surface, Inc.
Est Yield:	0	Casing Joints:	Not Reported
Casing Type:	Not Reported	Casing Depth 1:	Not Reported
Casing Diameter 1:	Not Reported	Casing Depth 2:	Not Reported
Casing Diameter 2:	Not Reported	Casing Depth 3:	Not Reported
Casing Diameter 3:	Not Reported	Casing Weight:	Not Reported
Casing Height:	Not Reported	Screen Perf Material:	Not Reported
Casing Thickness:	Not Reported	Screen From 1:	Not Reported
Screen Opening Type:	Not Reported	Screen From 2:	Not Reported
Screen to 1:	Not Reported	Screen From 3:	Not Reported
Screen to 2:	Not Reported	Screen From 4:	Not Reported
Screen to 3:	Not Reported	Gravel Pack 1 From:	Not Reported
Screen to 4:	Not Reported	Gavel Pack 2 From:	Not Reported
Gravel Pack 1 To:	Not Reported	Gravel Pack 3 From:	Not Reported
Gravel Pack 2 To:	Not Reported	Grout Type:	Not Reported
Gravel Pack 3 To:	Not Reported	Grout To 1:	Not Reported
Grout From 1:	Not Reported	Grout To 2:	Not Reported
Grout From 2:	Not Reported	Grout To 3:	Not Reported
Grout From 3:	Not Reported	Contam Source Direction:	Not Reported
Contam Source Type:	Not Reported	Well KID:	1046470799
Contam Source Distance:	Not Reported		
Contractor License #:	710		
URL:	https://chasm.kgs.ku.edu/ords/wwc5.wwc5d2.well_details?well_id=506690		

GEOCHECK® - PHYSICAL SETTING SOURCE MAP FINDINGS

Map ID
Direction
Distance
Elevation

Database EDR ID Number

A6
NNW
1/8 - 1/4 Mile
Higher

KS WELLS KS1200000262808

WELLS:

Well ID:	506672	Owner:	Atlantic Richfield Co.
Well Use:	Monitoring well/observation/piezometer		
Completion Date:	27-Oct-2016	Well Status:	PLUGGED
DWR #:	Not Reported	Well Depth:	16
Elevation:	895	Static Depth to Water:	0
Est Yield:	0	Driller:	Below Ground Surface, Inc.
Casing Type:	Not Reported	Casing Joints:	Not Reported
Casing Diameter 1:	Not Reported	Casing Depth 1:	Not Reported
Casing Diameter 2:	Not Reported	Casing Depth 2:	Not Reported
Casing Diameter 3:	Not Reported	Casing Depth 3:	Not Reported
Casing Height:	Not Reported	Casing Weight:	Not Reported
Casing Thickness:	Not Reported	Screen Perf Material:	Not Reported
Screen Opening Type:	Not Reported	Screen From 1:	Not Reported
Screen to 1:	Not Reported	Screen From 2:	Not Reported
Screen to 2:	Not Reported	Screen From 3:	Not Reported
Screen to 3:	Not Reported	Screen From 4:	Not Reported
Screen to 4:	Not Reported	Gravel Pack 1 From:	Not Reported
Gravel Pack 1 To:	Not Reported	Gavel Pack 2 From:	Not Reported
Gravel Pack 2 To:	Not Reported	Gravel Pack 3 From:	Not Reported
Gravel Pack 3 To:	Not Reported	Grout Type:	Not Reported
Grout From 1:	Not Reported	Grout To 1:	Not Reported
Grout From 2:	Not Reported	Grout To 2:	Not Reported
Grout From 3:	Not Reported	Grout To 3:	Not Reported
Contam Source Type:	Not Reported	Contam Source Direction:	Not Reported
Contam Source Distance:	Not Reported	Well KID:	1040355301
Contractor License #:	710		
URL:	https://chasm.kgs.ku.edu/ords/wwc5.wwc5d2.well_details?well_id=506672		

A7
NNW
1/8 - 1/4 Mile
Lower

KS WELLS KS1200000205840

WELLS:

Well ID:	426413	Owner:	Atlantic Richfield Co.
Well Use:	Monitoring well/observation/piezometer		
Completion Date:	17-Jun-2009	Well Status:	CONSTRUCTED
DWR #:	Not Reported	Well Depth:	27.5
Elevation:	0	Static Depth to Water:	16.25
Est Yield:	0		
Driller:	Robert's Environmental Drilling, Inc.		
Casing Type:	Not Reported	Casing Joints:	Not Reported
Casing Diameter 1:	Not Reported	Casing Depth 1:	Not Reported
Casing Diameter 2:	Not Reported	Casing Depth 2:	Not Reported
Casing Diameter 3:	Not Reported	Casing Depth 3:	Not Reported
Casing Height:	Not Reported	Casing Weight:	Not Reported
Casing Thickness:	Not Reported	Screen Perf Material:	Not Reported
Screen Opening Type:	Not Reported	Screen From 1:	Not Reported
Screen to 1:	Not Reported	Screen From 2:	Not Reported
Screen to 2:	Not Reported	Screen From 3:	Not Reported
Screen to 3:	Not Reported	Screen From 4:	Not Reported

GEOCHECK® - PHYSICAL SETTING SOURCE MAP FINDINGS

Screen to 4:	Not Reported	Gravel Pack 1 From:	Not Reported
Gravel Pack 1 To:	Not Reported	Gavel Pack 2 From:	Not Reported
Gravel Pack 2 To:	Not Reported	Gravel Pack 3 From:	Not Reported
Gravel Pack 3 To:	Not Reported	Grout Type:	Not Reported
Grout From 1:	Not Reported	Grout To 1:	Not Reported
Grout From 2:	Not Reported	Grout To 2:	Not Reported
Grout From 3:	Not Reported	Grout To 3:	Not Reported
Contam Source Type:	Not Reported	Contam Source Direction:	Not Reported
Contam Source Distance:	Not Reported	Well KID:	1040862455
Contractor License #:	788		
URL:	https://chasm.kgs.ku.edu/ords/wwc5.wwc5d2.well_details?well_id=426413		

**A8
NNW
1/8 - 1/4 Mile
Higher**

KS WELLS KS1200000205837

WELLS:

Well ID:	426410	Owner:	Atlantic Richfield Co.
Well Use:	Monitoring well/observation/piezometer		
Completion Date:	17-Jun-2009	Well Status:	CONSTRUCTED
DWR #:	Not Reported	Well Depth:	36
Elevation:	0	Static Depth to Water:	17.21
Est Yield:	0		
Driller:	Robert's Environmental Drilling, Inc.		
Casing Type:	Not Reported	Casing Joints:	Not Reported
Casing Diameter 1:	Not Reported	Casing Depth 1:	Not Reported
Casing Diameter 2:	Not Reported	Casing Depth 2:	Not Reported
Casing Diameter 3:	Not Reported	Casing Depth 3:	Not Reported
Casing Height:	Not Reported	Casing Weight:	Not Reported
Casing Thickness:	Not Reported	Screen Perf Material:	Not Reported
Screen Opening Type:	Not Reported	Screen From 1:	Not Reported
Screen to 1:	Not Reported	Screen From 2:	Not Reported
Screen to 2:	Not Reported	Screen From 3:	Not Reported
Screen to 3:	Not Reported	Screen From 4:	Not Reported
Screen to 4:	Not Reported	Gravel Pack 1 From:	Not Reported
Gravel Pack 1 To:	Not Reported	Gavel Pack 2 From:	Not Reported
Gravel Pack 2 To:	Not Reported	Gravel Pack 3 From:	Not Reported
Gravel Pack 3 To:	Not Reported	Grout Type:	Not Reported
Grout From 1:	Not Reported	Grout To 1:	Not Reported
Grout From 2:	Not Reported	Grout To 2:	Not Reported
Grout From 3:	Not Reported	Grout To 3:	Not Reported
Contam Source Type:	Not Reported	Contam Source Direction:	Not Reported
Contam Source Distance:	Not Reported	Well KID:	1040862419
Contractor License #:	788		
URL:	https://chasm.kgs.ku.edu/ords/wwc5.wwc5d2.well_details?well_id=426410		

**B9
NNW
1/8 - 1/4 Mile
Lower**

KS WELLS KS1200000205841

WELLS:

Well ID:	426414	Owner:	Atlantic Richfield Co.
Well Use:	Monitoring well/observation/piezometer		
Completion Date:	17-Jun-2009	Well Status:	CONSTRUCTED
DWR #:	Not Reported	Well Depth:	43
Elevation:	0	Static Depth to Water:	16.3

GEOCHECK® - PHYSICAL SETTING SOURCE MAP FINDINGS

Est Yield:	0		
Driller:	Robert's Environmental Drilling, Inc.		
Casing Type:	Not Reported	Casing Joints:	Not Reported
Casing Diameter 1:	Not Reported	Casing Depth 1:	Not Reported
Casing Diameter 2:	Not Reported	Casing Depth 2:	Not Reported
Casing Diameter 3:	Not Reported	Casing Depth 3:	Not Reported
Casing Height:	Not Reported	Casing Weight:	Not Reported
Casing Thickness:	Not Reported	Screen Perf Material:	Not Reported
Screen Opening Type:	Not Reported	Screen From 1:	Not Reported
Screen to 1:	Not Reported	Screen From 2:	Not Reported
Screen to 2:	Not Reported	Screen From 3:	Not Reported
Screen to 3:	Not Reported	Screen From 4:	Not Reported
Screen to 4:	Not Reported	Gravel Pack 1 From:	Not Reported
Gravel Pack 1 To:	Not Reported	Gavel Pack 2 From:	Not Reported
Gravel Pack 2 To:	Not Reported	Gravel Pack 3 From:	Not Reported
Gravel Pack 3 To:	Not Reported	Grout Type:	Not Reported
Grout From 1:	Not Reported	Grout To 1:	Not Reported
Grout From 2:	Not Reported	Grout To 2:	Not Reported
Grout From 3:	Not Reported	Grout To 3:	Not Reported
Contam Source Type:	Not Reported	Contam Source Direction:	Not Reported
Contam Source Distance:	Not Reported	Well KID:	1040862435
Contractor License #:	788		
URL:	https://chasm.kgs.ku.edu/ords/wwc5.wwc5d2.well_details?well_id=426414		

B10
NNW
1/8 - 1/4 Mile
Lower

KS WELLS KS1200000262824

WELLS:

Well ID:	506688	Owner:	Atlantic Richfield Co.
Well Use:	Monitoring well/observation/piezometer		
Completion Date:	27-Oct-2016	Well Status:	PLUGGED
DWR #:	Not Reported	Well Depth:	43
Elevation:	895	Static Depth to Water:	14.64
Est Yield:	0	Driller:	Below Ground Surface, Inc.
Casing Type:	Not Reported	Casing Joints:	Not Reported
Casing Diameter 1:	Not Reported	Casing Depth 1:	Not Reported
Casing Diameter 2:	Not Reported	Casing Depth 2:	Not Reported
Casing Diameter 3:	Not Reported	Casing Depth 3:	Not Reported
Casing Height:	Not Reported	Casing Weight:	Not Reported
Casing Thickness:	Not Reported	Screen Perf Material:	Not Reported
Screen Opening Type:	Not Reported	Screen From 1:	Not Reported
Screen to 1:	Not Reported	Screen From 2:	Not Reported
Screen to 2:	Not Reported	Screen From 3:	Not Reported
Screen to 3:	Not Reported	Screen From 4:	Not Reported
Screen to 4:	Not Reported	Gravel Pack 1 From:	Not Reported
Gravel Pack 1 To:	Not Reported	Gavel Pack 2 From:	Not Reported
Gravel Pack 2 To:	Not Reported	Gravel Pack 3 From:	Not Reported
Gravel Pack 3 To:	Not Reported	Grout Type:	Not Reported
Grout From 1:	Not Reported	Grout To 1:	Not Reported
Grout From 2:	Not Reported	Grout To 2:	Not Reported
Grout From 3:	Not Reported	Grout To 3:	Not Reported
Contam Source Type:	Not Reported	Contam Source Direction:	Not Reported
Contam Source Distance:	Not Reported	Well KID:	1040862435
Contractor License #:	710		
URL:	https://chasm.kgs.ku.edu/ords/wwc5.wwc5d2.well_details?well_id=506688		

GEOCHECK® - PHYSICAL SETTING SOURCE MAP FINDINGS

Map ID
Direction
Distance
Elevation

Database EDR ID Number

B11
NNW
1/8 - 1/4 Mile
Higher

KS WELLS KS1200000225806

WELLS:

Well ID:	454347	Owner:	Atlantic Richfield Co.
Well Use:	Monitoring well/observation/piezometer		
Completion Date:	26-Mar-2012	Well Status:	CONSTRUCTED
DWR #:	Not Reported	Well Depth:	25
Elevation:	0	Static Depth to Water:	0
Est Yield:	0	Driller:	Below Ground Surface, Inc.
Casing Type:	Not Reported	Casing Joints:	Not Reported
Casing Diameter 1:	Not Reported	Casing Depth 1:	Not Reported
Casing Diameter 2:	Not Reported	Casing Depth 2:	Not Reported
Casing Diameter 3:	Not Reported	Casing Depth 3:	Not Reported
Casing Height:	Not Reported	Casing Weight:	Not Reported
Casing Thickness:	Not Reported	Screen Perf Material:	Not Reported
Screen Opening Type:	Not Reported	Screen From 1:	Not Reported
Screen to 1:	Not Reported	Screen From 2:	Not Reported
Screen to 2:	Not Reported	Screen From 3:	Not Reported
Screen to 3:	Not Reported	Screen From 4:	Not Reported
Screen to 4:	Not Reported	Gravel Pack 1 From:	Not Reported
Gravel Pack 1 To:	Not Reported	Gavel Pack 2 From:	Not Reported
Gravel Pack 2 To:	Not Reported	Gravel Pack 3 From:	Not Reported
Gravel Pack 3 To:	Not Reported	Grout Type:	Not Reported
Grout From 1:	Not Reported	Grout To 1:	Not Reported
Grout From 2:	Not Reported	Grout To 2:	Not Reported
Grout From 3:	Not Reported	Grout To 3:	Not Reported
Contam Source Type:	Not Reported	Contam Source Direction:	Not Reported
Contam Source Distance:	Not Reported	Well KID:	1044100498
Contractor License #:	710		
URL:	https://chasm.kgs.ku.edu/ords/wwc5.wwc5d2.well_details?well_id=454347		

B12
NNW
1/8 - 1/4 Mile
Lower

KS WELLS KS1200000262823

WELLS:

Well ID:	506687	Owner:	Atlantic Richfield Co.
Well Use:	Monitoring well/observation/piezometer		
Completion Date:	27-Oct-2016	Well Status:	PLUGGED
DWR #:	Not Reported	Well Depth:	24
Elevation:	895	Static Depth to Water:	14.67
Est Yield:	0	Driller:	Below Ground Surface, Inc.
Casing Type:	Not Reported	Casing Joints:	Not Reported
Casing Diameter 1:	Not Reported	Casing Depth 1:	Not Reported
Casing Diameter 2:	Not Reported	Casing Depth 2:	Not Reported
Casing Diameter 3:	Not Reported	Casing Depth 3:	Not Reported
Casing Height:	Not Reported	Casing Weight:	Not Reported
Casing Thickness:	Not Reported	Screen Perf Material:	Not Reported
Screen Opening Type:	Not Reported	Screen From 1:	Not Reported
Screen to 1:	Not Reported	Screen From 2:	Not Reported
Screen to 2:	Not Reported	Screen From 3:	Not Reported
Screen to 3:	Not Reported	Screen From 4:	Not Reported
Screen to 4:	Not Reported	Gravel Pack 1 From:	Not Reported

GEOCHECK® - PHYSICAL SETTING SOURCE MAP FINDINGS

Gravel Pack 1 To:	Not Reported	Gavel Pack 2 From:	Not Reported
Gravel Pack 2 To:	Not Reported	Gravel Pack 3 From:	Not Reported
Gravel Pack 3 To:	Not Reported	Grout Type:	Not Reported
Grout From 1:	Not Reported	Grout To 1:	Not Reported
Grout From 2:	Not Reported	Grout To 2:	Not Reported
Grout From 3:	Not Reported	Grout To 3:	Not Reported
Contam Source Type:	Not Reported	Contam Source Direction:	Not Reported
Contam Source Distance:	Not Reported	Well KID:	1040862455
Contractor License #:	710		
URL:	https://chasm.kgs.ku.edu/ords/wwc5.wwc5d2.well_details?well_id=506687		

**B13
NNW
1/8 - 1/4 Mile
Higher**

KS WELLS KS1200000262806

WELLS:

Well ID:	506670	Owner:	Atlantic Richfield Co.
Well Use:	Monitoring well/observation/piezometer		
Completion Date:	27-Oct-2016	Well Status:	PLUGGED
DWR #:	Not Reported	Well Depth:	17
Elevation:	895	Static Depth to Water:	5.37
Est Yield:	0	Driller:	Below Ground Surface, Inc.
Casing Type:	Not Reported	Casing Joints:	Not Reported
Casing Diameter 1:	Not Reported	Casing Depth 1:	Not Reported
Casing Diameter 2:	Not Reported	Casing Depth 2:	Not Reported
Casing Diameter 3:	Not Reported	Casing Depth 3:	Not Reported
Casing Height:	Not Reported	Casing Weight:	Not Reported
Casing Thickness:	Not Reported	Screen Perf Material:	Not Reported
Screen Opening Type:	Not Reported	Screen From 1:	Not Reported
Screen to 1:	Not Reported	Screen From 2:	Not Reported
Screen to 2:	Not Reported	Screen From 3:	Not Reported
Screen to 3:	Not Reported	Screen From 4:	Not Reported
Screen to 4:	Not Reported	Gravel Pack 1 From:	Not Reported
Gravel Pack 1 To:	Not Reported	Gavel Pack 2 From:	Not Reported
Gravel Pack 2 To:	Not Reported	Gravel Pack 3 From:	Not Reported
Gravel Pack 3 To:	Not Reported	Grout Type:	Not Reported
Grout From 1:	Not Reported	Grout To 1:	Not Reported
Grout From 2:	Not Reported	Grout To 2:	Not Reported
Grout From 3:	Not Reported	Grout To 3:	Not Reported
Contam Source Type:	Not Reported	Contam Source Direction:	Not Reported
Contam Source Distance:	Not Reported	Well KID:	1040355299
Contractor License #:	710		
URL:	https://chasm.kgs.ku.edu/ords/wwc5.wwc5d2.well_details?well_id=506670		

**B14
NNW
1/8 - 1/4 Mile
Higher**

KS WELLS KS1200000262807

WELLS:

Well ID:	506671	Owner:	Atlantic Richfield Co.
Well Use:	Monitoring well/observation/piezometer		
Completion Date:	27-Oct-2016	Well Status:	PLUGGED
DWR #:	Not Reported	Well Depth:	25
Elevation:	895	Static Depth to Water:	14.7
Est Yield:	0	Driller:	Below Ground Surface, Inc.
Casing Type:	Not Reported	Casing Joints:	Not Reported

GEOCHECK® - PHYSICAL SETTING SOURCE MAP FINDINGS

Casing Diameter 1:	Not Reported	Casing Depth 1:	Not Reported
Casing Diameter 2:	Not Reported	Casing Depth 2:	Not Reported
Casing Diameter 3:	Not Reported	Casing Depth 3:	Not Reported
Casing Height:	Not Reported	Casing Weight:	Not Reported
Casing Thickness:	Not Reported	Screen Perf Material:	Not Reported
Screen Opening Type:	Not Reported	Screen From 1:	Not Reported
Screen to 1:	Not Reported	Screen From 2:	Not Reported
Screen to 2:	Not Reported	Screen From 3:	Not Reported
Screen to 3:	Not Reported	Screen From 4:	Not Reported
Screen to 4:	Not Reported	Gravel Pack 1 From:	Not Reported
Gravel Pack 1 To:	Not Reported	Gavel Pack 2 From:	Not Reported
Gravel Pack 2 To:	Not Reported	Gravel Pack 3 From:	Not Reported
Gravel Pack 3 To:	Not Reported	Grout Type:	Not Reported
Grout From 1:	Not Reported	Grout To 1:	Not Reported
Grout From 2:	Not Reported	Grout To 2:	Not Reported
Grout From 3:	Not Reported	Grout To 3:	Not Reported
Contam Source Type:	Not Reported	Contam Source Direction:	Not Reported
Contam Source Distance:	Not Reported	Well KID:	1051694142
Contractor License #:	710		
URL:	https://chasm.kgs.ku.edu/ords/wwc5.wwc5d2.well_details?well_id=506671		

**B15
NNW
1/8 - 1/4 Mile
Higher**

KS WELLS KS1200000262820

WELLS:

Well ID:	506684	Owner:	Atlantic Richfield Co.
Well Use:	Monitoring well/observation/piezometer	Well Status:	PLUGGED
Completion Date:	27-Oct-2016	Well Depth:	36
DWR #:	Not Reported	Static Depth to Water:	15.22
Elevation:	895	Driller:	Below Ground Surface, Inc.
Est Yield:	0	Casing Joints:	Not Reported
Casing Type:	Not Reported	Casing Depth 1:	Not Reported
Casing Diameter 1:	Not Reported	Casing Depth 2:	Not Reported
Casing Diameter 2:	Not Reported	Casing Depth 3:	Not Reported
Casing Diameter 3:	Not Reported	Casing Weight:	Not Reported
Casing Height:	Not Reported	Screen Perf Material:	Not Reported
Casing Thickness:	Not Reported	Screen From 1:	Not Reported
Screen Opening Type:	Not Reported	Screen From 2:	Not Reported
Screen to 1:	Not Reported	Screen From 3:	Not Reported
Screen to 2:	Not Reported	Screen From 4:	Not Reported
Screen to 3:	Not Reported	Gravel Pack 1 From:	Not Reported
Screen to 4:	Not Reported	Gavel Pack 2 From:	Not Reported
Gravel Pack 1 To:	Not Reported	Gravel Pack 3 From:	Not Reported
Gravel Pack 2 To:	Not Reported	Grout Type:	Not Reported
Gravel Pack 3 To:	Not Reported	Grout To 1:	Not Reported
Grout From 1:	Not Reported	Grout To 2:	Not Reported
Grout From 2:	Not Reported	Grout To 3:	Not Reported
Grout From 3:	Not Reported	Contam Source Direction:	Not Reported
Contam Source Type:	Not Reported	Well KID:	1040862419
Contam Source Distance:	Not Reported		
Contractor License #:	710		
URL:	https://chasm.kgs.ku.edu/ords/wwc5.wwc5d2.well_details?well_id=506684		

GEOCHECK® - PHYSICAL SETTING SOURCE MAP FINDINGS

Map ID
Direction
Distance
Elevation

Database EDR ID Number

B16
North
1/8 - 1/4 Mile
Lower

KS WELLS KS1200000262805

WELLS:

Well ID:	506669	Owner:	Atlantic Richfield Co.
Well Use:	Monitoring well/observation/piezometer		
Completion Date:	27-Oct-2016	Well Status:	PLUGGED
DWR #:	Not Reported	Well Depth:	20
Elevation:	895	Static Depth to Water:	0
Est Yield:	0	Driller:	Below Ground Surface, Inc.
Casing Type:	Not Reported	Casing Joints:	Not Reported
Casing Diameter 1:	Not Reported	Casing Depth 1:	Not Reported
Casing Diameter 2:	Not Reported	Casing Depth 2:	Not Reported
Casing Diameter 3:	Not Reported	Casing Depth 3:	Not Reported
Casing Height:	Not Reported	Casing Weight:	Not Reported
Casing Thickness:	Not Reported	Screen Perf Material:	Not Reported
Screen Opening Type:	Not Reported	Screen From 1:	Not Reported
Screen to 1:	Not Reported	Screen From 2:	Not Reported
Screen to 2:	Not Reported	Screen From 3:	Not Reported
Screen to 3:	Not Reported	Screen From 4:	Not Reported
Screen to 4:	Not Reported	Gravel Pack 1 From:	Not Reported
Gravel Pack 1 To:	Not Reported	Gavel Pack 2 From:	Not Reported
Gravel Pack 2 To:	Not Reported	Gravel Pack 3 From:	Not Reported
Gravel Pack 3 To:	Not Reported	Grout Type:	Not Reported
Grout From 1:	Not Reported	Grout To 1:	Not Reported
Grout From 2:	Not Reported	Grout To 2:	Not Reported
Grout From 3:	Not Reported	Grout To 3:	Not Reported
Contam Source Type:	Not Reported	Contam Source Direction:	Not Reported
Contam Source Distance:	Not Reported	Well KID:	1040355297
Contractor License #:	710		
URL:	https://chasm.kgs.ku.edu/ords/wwc5.wwc5d2.well_details?well_id=506669		

B17
NNW
1/8 - 1/4 Mile
Higher

KS WELLS KS1200000233099

WELLS:

Well ID:	463666	Owner:	Atlantic Richfield Co.
Well Use:	Monitoring well/observation/piezometer		
Completion Date:	14-Feb-2013	Well Status:	CONSTRUCTED
DWR #:	Not Reported	Well Depth:	29
Elevation:	895	Static Depth to Water:	22.5
Est Yield:	0	Driller:	Below Ground Surface, Inc.
Casing Type:	Not Reported	Casing Joints:	Not Reported
Casing Diameter 1:	Not Reported	Casing Depth 1:	Not Reported
Casing Diameter 2:	Not Reported	Casing Depth 2:	Not Reported
Casing Diameter 3:	Not Reported	Casing Depth 3:	Not Reported
Casing Height:	Not Reported	Casing Weight:	Not Reported
Casing Thickness:	Not Reported	Screen Perf Material:	Not Reported
Screen Opening Type:	Not Reported	Screen From 1:	Not Reported
Screen to 1:	Not Reported	Screen From 2:	Not Reported
Screen to 2:	Not Reported	Screen From 3:	Not Reported
Screen to 3:	Not Reported	Screen From 4:	Not Reported
Screen to 4:	Not Reported	Gravel Pack 1 From:	Not Reported

GEOCHECK® - PHYSICAL SETTING SOURCE MAP FINDINGS

Gravel Pack 1 To:	Not Reported	Gavel Pack 2 From:	Not Reported
Gravel Pack 2 To:	Not Reported	Gravel Pack 3 From:	Not Reported
Gravel Pack 3 To:	Not Reported	Grout Type:	Not Reported
Grout From 1:	Not Reported	Grout To 1:	Not Reported
Grout From 2:	Not Reported	Grout To 2:	Not Reported
Grout From 3:	Not Reported	Grout To 3:	Not Reported
Contam Source Type:	Not Reported	Contam Source Direction:	Not Reported
Contam Source Distance:	Not Reported	Well KID:	1044228965
Contractor License #:	710		
URL:	https://chasm.kgs.ku.edu/ords/wwc5.wwc5d2.well_details?well_id=463666		

**B18
NNW
1/8 - 1/4 Mile
Higher**

KS WELLS KS1200000205836

WELLS:

Well ID:	426409	Owner:	Atlantic Richfield Co.
Well Use:	Monitoring well/observation/piezometer		
Completion Date:	17-Jun-2009	Well Status:	CONSTRUCTED
DWR #:	Not Reported	Well Depth:	37
Elevation:	0	Static Depth to Water:	18.15
Est Yield:	0		
Driller:	Robert's Environmental Drilling, Inc.		
Casing Type:	Not Reported	Casing Joints:	Not Reported
Casing Diameter 1:	Not Reported	Casing Depth 1:	Not Reported
Casing Diameter 2:	Not Reported	Casing Depth 2:	Not Reported
Casing Diameter 3:	Not Reported	Casing Depth 3:	Not Reported
Casing Height:	Not Reported	Casing Weight:	Not Reported
Casing Thickness:	Not Reported	Screen Perf Material:	Not Reported
Screen Opening Type:	Not Reported	Screen From 1:	Not Reported
Screen to 1:	Not Reported	Screen From 2:	Not Reported
Screen to 2:	Not Reported	Screen From 3:	Not Reported
Screen to 3:	Not Reported	Screen From 4:	Not Reported
Screen to 4:	Not Reported	Gravel Pack 1 From:	Not Reported
Gravel Pack 1 To:	Not Reported	Gavel Pack 2 From:	Not Reported
Gravel Pack 2 To:	Not Reported	Gravel Pack 3 From:	Not Reported
Gravel Pack 3 To:	Not Reported	Grout Type:	Not Reported
Grout From 1:	Not Reported	Grout To 1:	Not Reported
Grout From 2:	Not Reported	Grout To 2:	Not Reported
Grout From 3:	Not Reported	Grout To 3:	Not Reported
Contam Source Type:	Not Reported	Contam Source Direction:	Not Reported
Contam Source Distance:	Not Reported	Well KID:	1040862445
Contractor License #:	788		
URL:	https://chasm.kgs.ku.edu/ords/wwc5.wwc5d2.well_details?well_id=426409		

**B19
NNW
1/8 - 1/4 Mile
Higher**

KS WELLS KS1200000233100

WELLS:

Well ID:	463667	Owner:	Atlantic Richfield Co.
Well Use:	Monitoring well/observation/piezometer		
Completion Date:	14-Feb-2013	Well Status:	CONSTRUCTED
DWR #:	Not Reported	Well Depth:	15.5
Elevation:	895	Static Depth to Water:	0
Est Yield:	0	Driller:	Below Ground Surface, Inc.

GEOCHECK® - PHYSICAL SETTING SOURCE MAP FINDINGS

Casing Type:	Not Reported	Casing Joints:	Not Reported
Casing Diameter 1:	Not Reported	Casing Depth 1:	Not Reported
Casing Diameter 2:	Not Reported	Casing Depth 2:	Not Reported
Casing Diameter 3:	Not Reported	Casing Depth 3:	Not Reported
Casing Height:	Not Reported	Casing Weight:	Not Reported
Casing Thickness:	Not Reported	Screen Perf Material:	Not Reported
Screen Opening Type:	Not Reported	Screen From 1:	Not Reported
Screen to 1:	Not Reported	Screen From 2:	Not Reported
Screen to 2:	Not Reported	Screen From 3:	Not Reported
Screen to 3:	Not Reported	Screen From 4:	Not Reported
Screen to 4:	Not Reported	Gravel Pack 1 From:	Not Reported
Gravel Pack 1 To:	Not Reported	Gavel Pack 2 From:	Not Reported
Gravel Pack 2 To:	Not Reported	Gravel Pack 3 From:	Not Reported
Gravel Pack 3 To:	Not Reported	Grout Type:	Not Reported
Grout From 1:	Not Reported	Grout To 1:	Not Reported
Grout From 2:	Not Reported	Grout To 2:	Not Reported
Grout From 3:	Not Reported	Grout To 3:	Not Reported
Contam Source Type:	Not Reported	Contam Source Direction:	Not Reported
Contam Source Distance:	Not Reported	Well KID:	1044228967
Contractor License #:	710		
URL:	https://chasm.kgs.ku.edu/ords/wwc5.wwc5d2.well_details?well_id=463667		

B20
NNW
1/8 - 1/4 Mile
Lower

KS WELLS KS1200000205839

WELLS:

Well ID:	426412	Owner:	Atlantic Richfield Co.
Well Use:	Monitoring well/observation/piezometer		
Completion Date:	17-Jun-2009	Well Status:	CONSTRUCTED
DWR #:	Not Reported	Well Depth:	42
Elevation:	0	Static Depth to Water:	24.52
Est Yield:	0		
Driller:	Robert's Environmental Drilling, Inc.		
Casing Type:	Not Reported	Casing Joints:	Not Reported
Casing Diameter 1:	Not Reported	Casing Depth 1:	Not Reported
Casing Diameter 2:	Not Reported	Casing Depth 2:	Not Reported
Casing Diameter 3:	Not Reported	Casing Depth 3:	Not Reported
Casing Height:	Not Reported	Casing Weight:	Not Reported
Casing Thickness:	Not Reported	Screen Perf Material:	Not Reported
Screen Opening Type:	Not Reported	Screen From 1:	Not Reported
Screen to 1:	Not Reported	Screen From 2:	Not Reported
Screen to 2:	Not Reported	Screen From 3:	Not Reported
Screen to 3:	Not Reported	Screen From 4:	Not Reported
Screen to 4:	Not Reported	Gravel Pack 1 From:	Not Reported
Gravel Pack 1 To:	Not Reported	Gavel Pack 2 From:	Not Reported
Gravel Pack 2 To:	Not Reported	Gravel Pack 3 From:	Not Reported
Gravel Pack 3 To:	Not Reported	Grout Type:	Not Reported
Grout From 1:	Not Reported	Grout To 1:	Not Reported
Grout From 2:	Not Reported	Grout To 2:	Not Reported
Grout From 3:	Not Reported	Grout To 3:	Not Reported
Contam Source Type:	Not Reported	Contam Source Direction:	Not Reported
Contam Source Distance:	Not Reported	Well KID:	1040862433
Contractor License #:	788		
URL:	https://chasm.kgs.ku.edu/ords/wwc5.wwc5d2.well_details?well_id=426412		

GEOCHECK® - PHYSICAL SETTING SOURCE MAP FINDINGS

Map ID
Direction
Distance
Elevation

Database EDR ID Number

B21
NNW
1/8 - 1/4 Mile
Lower

KS WELLS KS1200000205838

WELLS:

Well ID:	426411	Owner:	Atlantic Richfield Co.
Well Use:	Monitoring well/observation/piezometer		
Completion Date:	17-Jun-2009	Well Status:	CONSTRUCTED
DWR #:	Not Reported	Well Depth:	26.5
Elevation:	0	Static Depth to Water:	18.04
Est Yield:	0		
Driller:	Robert's Environmental Drilling, Inc.		
Casing Type:	Not Reported	Casing Joints:	Not Reported
Casing Diameter 1:	Not Reported	Casing Depth 1:	Not Reported
Casing Diameter 2:	Not Reported	Casing Depth 2:	Not Reported
Casing Diameter 3:	Not Reported	Casing Depth 3:	Not Reported
Casing Height:	Not Reported	Casing Weight:	Not Reported
Casing Thickness:	Not Reported	Screen Perf Material:	Not Reported
Screen Opening Type:	Not Reported	Screen From 1:	Not Reported
Screen to 1:	Not Reported	Screen From 2:	Not Reported
Screen to 2:	Not Reported	Screen From 3:	Not Reported
Screen to 3:	Not Reported	Screen From 4:	Not Reported
Screen to 4:	Not Reported	Gravel Pack 1 From:	Not Reported
Gravel Pack 1 To:	Not Reported	Gravel Pack 2 From:	Not Reported
Gravel Pack 2 To:	Not Reported	Gravel Pack 3 From:	Not Reported
Gravel Pack 3 To:	Not Reported	Grout Type:	Not Reported
Grout From 1:	Not Reported	Grout To 1:	Not Reported
Grout From 2:	Not Reported	Grout To 2:	Not Reported
Grout From 3:	Not Reported	Grout To 3:	Not Reported
Contam Source Type:	Not Reported	Contam Source Direction:	Not Reported
Contam Source Distance:	Not Reported	Well KID:	1040862453
Contractor License #:	788		
URL:	https://chasm.kgs.ku.edu/ords/wwc5.wwc5d2.well_details?well_id=426411		

B22
NNW
1/8 - 1/4 Mile
Higher

KS WELLS KS1200000262819

WELLS:

Well ID:	506683	Owner:	Atlantic Richfield Co.
Well Use:	Monitoring well/observation/piezometer		
Completion Date:	27-Oct-2016	Well Status:	PLUGGED
DWR #:	Not Reported	Well Depth:	37
Elevation:	895	Static Depth to Water:	16.22
Est Yield:	0	Driller:	Below Ground Surface, Inc.
Casing Type:	Not Reported	Casing Joints:	Not Reported
Casing Diameter 1:	Not Reported	Casing Depth 1:	Not Reported
Casing Diameter 2:	Not Reported	Casing Depth 2:	Not Reported
Casing Diameter 3:	Not Reported	Casing Depth 3:	Not Reported
Casing Height:	Not Reported	Casing Weight:	Not Reported
Casing Thickness:	Not Reported	Screen Perf Material:	Not Reported
Screen Opening Type:	Not Reported	Screen From 1:	Not Reported
Screen to 1:	Not Reported	Screen From 2:	Not Reported
Screen to 2:	Not Reported	Screen From 3:	Not Reported
Screen to 3:	Not Reported	Screen From 4:	Not Reported

GEOCHECK® - PHYSICAL SETTING SOURCE MAP FINDINGS

Screen to 4:	Not Reported	Gravel Pack 1 From:	Not Reported
Gravel Pack 1 To:	Not Reported	Gavel Pack 2 From:	Not Reported
Gravel Pack 2 To:	Not Reported	Gravel Pack 3 From:	Not Reported
Gravel Pack 3 To:	Not Reported	Grout Type:	Not Reported
Grout From 1:	Not Reported	Grout To 1:	Not Reported
Grout From 2:	Not Reported	Grout To 2:	Not Reported
Grout From 3:	Not Reported	Grout To 3:	Not Reported
Contam Source Type:	Not Reported	Contam Source Direction:	Not Reported
Contam Source Distance:	Not Reported	Well KID:	1040862445
Contractor License #:	710		
URL:	https://chasm.kgs.ku.edu/ords/wwc5.wwc5d2.well_details?well_id=506683		

B23
NNW
1/8 - 1/4 Mile
Higher

KS WELLS KS1200000205831

WELLS:

Well ID:	426404	Owner:	Atlantic Richfield Co.
Well Use:	Monitoring well/observation/piezometer		
Completion Date:	17-Jun-2009	Well Status:	CONSTRUCTED
DWR #:	Not Reported	Well Depth:	27
Elevation:	0	Static Depth to Water:	16.31
Est Yield:	0		
Driller:	Robert's Environmental Drilling, Inc.		
Casing Type:	Not Reported	Casing Joints:	Not Reported
Casing Diameter 1:	Not Reported	Casing Depth 1:	Not Reported
Casing Diameter 2:	Not Reported	Casing Depth 2:	Not Reported
Casing Diameter 3:	Not Reported	Casing Depth 3:	Not Reported
Casing Height:	Not Reported	Casing Weight:	Not Reported
Casing Thickness:	Not Reported	Screen Perf Material:	Not Reported
Screen Opening Type:	Not Reported	Screen From 1:	Not Reported
Screen to 1:	Not Reported	Screen From 2:	Not Reported
Screen to 2:	Not Reported	Screen From 3:	Not Reported
Screen to 3:	Not Reported	Screen From 4:	Not Reported
Screen to 4:	Not Reported	Gravel Pack 1 From:	Not Reported
Gravel Pack 1 To:	Not Reported	Gavel Pack 2 From:	Not Reported
Gravel Pack 2 To:	Not Reported	Gravel Pack 3 From:	Not Reported
Gravel Pack 3 To:	Not Reported	Grout Type:	Not Reported
Grout From 1:	Not Reported	Grout To 1:	Not Reported
Grout From 2:	Not Reported	Grout To 2:	Not Reported
Grout From 3:	Not Reported	Grout To 3:	Not Reported
Contam Source Type:	Not Reported	Contam Source Direction:	Not Reported
Contam Source Distance:	Not Reported	Well KID:	1040862457
Contractor License #:	788		
URL:	https://chasm.kgs.ku.edu/ords/wwc5.wwc5d2.well_details?well_id=426404		

B24
NNW
1/8 - 1/4 Mile
Higher

KS WELLS KS1200000262803

WELLS:

Well ID:	506667	Owner:	Atlantic Richfield Co.
Well Use:	Monitoring well/observation/piezometer		
Completion Date:	27-Oct-2016	Well Status:	PLUGGED
DWR #:	Not Reported	Well Depth:	20
Elevation:	895	Static Depth to Water:	16.21

GEOCHECK® - PHYSICAL SETTING SOURCE MAP FINDINGS

Est Yield:	0	Driller:	Below Ground Surface, Inc.
Casing Type:	Not Reported	Casing Joints:	Not Reported
Casing Diameter 1:	Not Reported	Casing Depth 1:	Not Reported
Casing Diameter 2:	Not Reported	Casing Depth 2:	Not Reported
Casing Diameter 3:	Not Reported	Casing Depth 3:	Not Reported
Casing Height:	Not Reported	Casing Weight:	Not Reported
Casing Thickness:	Not Reported	Screen Perf Material:	Not Reported
Screen Opening Type:	Not Reported	Screen From 1:	Not Reported
Screen to 1:	Not Reported	Screen From 2:	Not Reported
Screen to 2:	Not Reported	Screen From 3:	Not Reported
Screen to 3:	Not Reported	Screen From 4:	Not Reported
Screen to 4:	Not Reported	Gravel Pack 1 From:	Not Reported
Gravel Pack 1 To:	Not Reported	Gavel Pack 2 From:	Not Reported
Gravel Pack 2 To:	Not Reported	Gravel Pack 3 From:	Not Reported
Gravel Pack 3 To:	Not Reported	Grout Type:	Not Reported
Grout From 1:	Not Reported	Grout To 1:	Not Reported
Grout From 2:	Not Reported	Grout To 2:	Not Reported
Grout From 3:	Not Reported	Grout To 3:	Not Reported
Contam Source Type:	Not Reported	Contam Source Direction:	Not Reported
Contam Source Distance:	Not Reported	Well KID:	1051694121
Contractor License #:	710		
URL:	https://chasm.kgs.ku.edu/ords/wwc5.wwc5d2.well_details?well_id=506667		

**B25
NNW
1/8 - 1/4 Mile
Higher**

KS WELLS KS120000262818

WELLS:

Well ID:	506682	Owner:	Atlantic Richfield Co.
Well Use:	Monitoring well/observation/piezometer		
Completion Date:	27-Oct-2016	Well Status:	PLUGGED
DWR #:	Not Reported	Well Depth:	42
Elevation:	895	Static Depth to Water:	17.22
Est Yield:	0	Driller:	Below Ground Surface, Inc.
Casing Type:	Not Reported	Casing Joints:	Not Reported
Casing Diameter 1:	Not Reported	Casing Depth 1:	Not Reported
Casing Diameter 2:	Not Reported	Casing Depth 2:	Not Reported
Casing Diameter 3:	Not Reported	Casing Depth 3:	Not Reported
Casing Height:	Not Reported	Casing Weight:	Not Reported
Casing Thickness:	Not Reported	Screen Perf Material:	Not Reported
Screen Opening Type:	Not Reported	Screen From 1:	Not Reported
Screen to 1:	Not Reported	Screen From 2:	Not Reported
Screen to 2:	Not Reported	Screen From 3:	Not Reported
Screen to 3:	Not Reported	Screen From 4:	Not Reported
Screen to 4:	Not Reported	Gravel Pack 1 From:	Not Reported
Gravel Pack 1 To:	Not Reported	Gavel Pack 2 From:	Not Reported
Gravel Pack 2 To:	Not Reported	Gravel Pack 3 From:	Not Reported
Gravel Pack 3 To:	Not Reported	Grout Type:	Not Reported
Grout From 1:	Not Reported	Grout To 1:	Not Reported
Grout From 2:	Not Reported	Grout To 2:	Not Reported
Grout From 3:	Not Reported	Grout To 3:	Not Reported
Contam Source Type:	Not Reported	Contam Source Direction:	Not Reported
Contam Source Distance:	Not Reported	Well KID:	1040862417
Contractor License #:	710		
URL:	https://chasm.kgs.ku.edu/ords/wwc5.wwc5d2.well_details?well_id=506682		

GEOCHECK® - PHYSICAL SETTING SOURCE MAP FINDINGS

Map ID
Direction
Distance
Elevation

Database EDR ID Number

B26
NNW
1/8 - 1/4 Mile
Higher

KS WELLS KS1200000262825

WELLS:

Well ID:	506689	Owner:	Atlantic Richfield Co.
Well Use:	Monitoring well/observation/piezometer		
Completion Date:	27-Oct-2016	Well Status:	PLUGGED
DWR #:	Not Reported	Well Depth:	16
Elevation:	895	Static Depth to Water:	0
Est Yield:	0	Driller:	Below Ground Surface, Inc.
Casing Type:	Not Reported	Casing Joints:	Not Reported
Casing Diameter 1:	Not Reported	Casing Depth 1:	Not Reported
Casing Diameter 2:	Not Reported	Casing Depth 2:	Not Reported
Casing Diameter 3:	Not Reported	Casing Depth 3:	Not Reported
Casing Height:	Not Reported	Casing Weight:	Not Reported
Casing Thickness:	Not Reported	Screen Perf Material:	Not Reported
Screen Opening Type:	Not Reported	Screen From 1:	Not Reported
Screen to 1:	Not Reported	Screen From 2:	Not Reported
Screen to 2:	Not Reported	Screen From 3:	Not Reported
Screen to 3:	Not Reported	Screen From 4:	Not Reported
Screen to 4:	Not Reported	Gravel Pack 1 From:	Not Reported
Gravel Pack 1 To:	Not Reported	Gavel Pack 2 From:	Not Reported
Gravel Pack 2 To:	Not Reported	Gravel Pack 3 From:	Not Reported
Gravel Pack 3 To:	Not Reported	Grout Type:	Not Reported
Grout From 1:	Not Reported	Grout To 1:	Not Reported
Grout From 2:	Not Reported	Grout To 2:	Not Reported
Grout From 3:	Not Reported	Grout To 3:	Not Reported
Contam Source Type:	Not Reported	Contam Source Direction:	Not Reported
Contam Source Distance:	Not Reported	Well KID:	1044228967
Contractor License #:	710		
URL:	https://chasm.kgs.ku.edu/ords/wwc5.wwc5d2.well_details?well_id=506689		

B27
NNW
1/8 - 1/4 Mile
Higher

KS WELLS KS1200000262817

WELLS:

Well ID:	506681	Owner:	Atlantic Richfield Co.
Well Use:	Monitoring well/observation/piezometer		
Completion Date:	27-Oct-2016	Well Status:	PLUGGED
DWR #:	Not Reported	Well Depth:	22
Elevation:	895	Static Depth to Water:	17.13
Est Yield:	0	Driller:	Below Ground Surface, Inc.
Casing Type:	Not Reported	Casing Joints:	Not Reported
Casing Diameter 1:	Not Reported	Casing Depth 1:	Not Reported
Casing Diameter 2:	Not Reported	Casing Depth 2:	Not Reported
Casing Diameter 3:	Not Reported	Casing Depth 3:	Not Reported
Casing Height:	Not Reported	Casing Weight:	Not Reported
Casing Thickness:	Not Reported	Screen Perf Material:	Not Reported
Screen Opening Type:	Not Reported	Screen From 1:	Not Reported
Screen to 1:	Not Reported	Screen From 2:	Not Reported
Screen to 2:	Not Reported	Screen From 3:	Not Reported
Screen to 3:	Not Reported	Screen From 4:	Not Reported
Screen to 4:	Not Reported	Gravel Pack 1 From:	Not Reported

GEOCHECK® - PHYSICAL SETTING SOURCE MAP FINDINGS

Gravel Pack 1 To:	Not Reported	Gavel Pack 2 From:	Not Reported
Gravel Pack 2 To:	Not Reported	Gravel Pack 3 From:	Not Reported
Gravel Pack 3 To:	Not Reported	Grout Type:	Not Reported
Grout From 1:	Not Reported	Grout To 1:	Not Reported
Grout From 2:	Not Reported	Grout To 2:	Not Reported
Grout From 3:	Not Reported	Grout To 3:	Not Reported
Contam Source Type:	Not Reported	Contam Source Direction:	Not Reported
Contam Source Distance:	Not Reported	Well KID:	1040862409
Contractor License #:	710		
URL:	https://chasm.kgs.ku.edu/ords/wwc5.wwc5d2.well_details?well_id=506681		

B28
NNW
1/8 - 1/4 Mile
Higher

KS WELLS KS1200000205842

WELLS:

Well ID:	426415	Owner:	Atlantic Richfield Co.
Well Use:	Test Hole, Geotechnical	Completion Date:	17-Jun-2009
Well Status:	PLUGGED	DWR #:	Not Reported
Well Depth:	26.5	Elevation:	0
Static Depth to Water:	0	Est Yield:	0
Driller:	Robert's Environmental Drilling, Inc.		
Casing Type:	Not Reported	Casing Joints:	Not Reported
Casing Diameter 1:	Not Reported	Casing Depth 1:	Not Reported
Casing Diameter 2:	Not Reported	Casing Depth 2:	Not Reported
Casing Diameter 3:	Not Reported	Casing Depth 3:	Not Reported
Casing Height:	Not Reported	Casing Weight:	Not Reported
Casing Thickness:	Not Reported	Screen Perf Material:	Not Reported
Screen Opening Type:	Not Reported	Screen From 1:	Not Reported
Screen to 1:	Not Reported	Screen From 2:	Not Reported
Screen to 2:	Not Reported	Screen From 3:	Not Reported
Screen to 3:	Not Reported	Screen From 4:	Not Reported
Screen to 4:	Not Reported	Gravel Pack 1 From:	Not Reported
Gravel Pack 1 To:	Not Reported	Gavel Pack 2 From:	Not Reported
Gravel Pack 2 To:	Not Reported	Gravel Pack 3 From:	Not Reported
Gravel Pack 3 To:	Not Reported	Grout Type:	Not Reported
Grout From 1:	Not Reported	Grout To 1:	Not Reported
Grout From 2:	Not Reported	Grout To 2:	Not Reported
Grout From 3:	Not Reported	Grout To 3:	Not Reported
Contam Source Type:	Not Reported	Contam Source Direction:	Not Reported
Contam Source Distance:	Not Reported	Well KID:	1044051332
Contractor License #:	788		
URL:	https://chasm.kgs.ku.edu/ords/wwc5.wwc5d2.well_details?well_id=426415		

B29
NNW
1/8 - 1/4 Mile
Higher

KS WELLS KS1200000205835

WELLS:

Well ID:	426408	Owner:	Atlantic Richfield Co.
Well Use:	Monitoring well/observation/piezometer		
Completion Date:	17-Jun-2009	Well Status:	CONSTRUCTED
DWR #:	Not Reported	Well Depth:	42
Elevation:	0	Static Depth to Water:	19.1
Est Yield:	0		
Driller:	Robert's Environmental Drilling, Inc.		

GEOCHECK® - PHYSICAL SETTING SOURCE MAP FINDINGS

Casing Type:	Not Reported	Casing Joints:	Not Reported
Casing Diameter 1:	Not Reported	Casing Depth 1:	Not Reported
Casing Diameter 2:	Not Reported	Casing Depth 2:	Not Reported
Casing Diameter 3:	Not Reported	Casing Depth 3:	Not Reported
Casing Height:	Not Reported	Casing Weight:	Not Reported
Casing Thickness:	Not Reported	Screen Perf Material:	Not Reported
Screen Opening Type:	Not Reported	Screen From 1:	Not Reported
Screen to 1:	Not Reported	Screen From 2:	Not Reported
Screen to 2:	Not Reported	Screen From 3:	Not Reported
Screen to 3:	Not Reported	Screen From 4:	Not Reported
Screen to 4:	Not Reported	Gravel Pack 1 From:	Not Reported
Gravel Pack 1 To:	Not Reported	Gavel Pack 2 From:	Not Reported
Gravel Pack 2 To:	Not Reported	Gravel Pack 3 From:	Not Reported
Gravel Pack 3 To:	Not Reported	Grout Type:	Not Reported
Grout From 1:	Not Reported	Grout To 1:	Not Reported
Grout From 2:	Not Reported	Grout To 2:	Not Reported
Grout From 3:	Not Reported	Grout To 3:	Not Reported
Contam Source Type:	Not Reported	Contam Source Direction:	Not Reported
Contam Source Distance:	Not Reported	Well KID:	1040862417
Contractor License #:	788		
URL:	https://chasm.kgs.ku.edu/ords/wwc5.wwc5d2.well_details?well_id=426408		

**B30
NNW
1/8 - 1/4 Mile
Higher**

KS WELLS KS1200000205834

WELLS:

Well ID:	426407	Owner:	Atlantic Richfield Co.
Well Use:	Monitoring well/observation/piezometer		
Completion Date:	17-Jun-2009	Well Status:	CONSTRUCTED
DWR #:	Not Reported	Well Depth:	26
Elevation:	0	Static Depth to Water:	18.78
Est Yield:	0		
Driller:	Robert's Environmental Drilling, Inc.		
Casing Type:	Not Reported	Casing Joints:	Not Reported
Casing Diameter 1:	Not Reported	Casing Depth 1:	Not Reported
Casing Diameter 2:	Not Reported	Casing Depth 2:	Not Reported
Casing Diameter 3:	Not Reported	Casing Depth 3:	Not Reported
Casing Height:	Not Reported	Casing Weight:	Not Reported
Casing Thickness:	Not Reported	Screen Perf Material:	Not Reported
Screen Opening Type:	Not Reported	Screen From 1:	Not Reported
Screen to 1:	Not Reported	Screen From 2:	Not Reported
Screen to 2:	Not Reported	Screen From 3:	Not Reported
Screen to 3:	Not Reported	Screen From 4:	Not Reported
Screen to 4:	Not Reported	Gravel Pack 1 From:	Not Reported
Gravel Pack 1 To:	Not Reported	Gavel Pack 2 From:	Not Reported
Gravel Pack 2 To:	Not Reported	Gravel Pack 3 From:	Not Reported
Gravel Pack 3 To:	Not Reported	Grout Type:	Not Reported
Grout From 1:	Not Reported	Grout To 1:	Not Reported
Grout From 2:	Not Reported	Grout To 2:	Not Reported
Grout From 3:	Not Reported	Grout To 3:	Not Reported
Contam Source Type:	Not Reported	Contam Source Direction:	Not Reported
Contam Source Distance:	Not Reported	Well KID:	1040862409
Contractor License #:	788		
URL:	https://chasm.kgs.ku.edu/ords/wwc5.wwc5d2.well_details?well_id=426407		

GEOCHECK® - PHYSICAL SETTING SOURCE MAP FINDINGS

Map ID
Direction
Distance
Elevation

Database EDR ID Number

B31
NNW
1/8 - 1/4 Mile
Higher

KS WELLS KS1200000205845

WELLS:

Well ID:	426418	Owner:	Atlantic Richfield Co.
Well Use:	Test Hole, Geotechnical	Completion Date:	17-Jun-2009
Well Status:	PLUGGED	DWR #:	Not Reported
Well Depth:	26	Elevation:	0
Static Depth to Water:	0	Est Yield:	0
Driller:	Robert's Environmental Drilling, Inc.		
Casing Type:	Not Reported	Casing Joints:	Not Reported
Casing Diameter 1:	Not Reported	Casing Depth 1:	Not Reported
Casing Diameter 2:	Not Reported	Casing Depth 2:	Not Reported
Casing Diameter 3:	Not Reported	Casing Depth 3:	Not Reported
Casing Height:	Not Reported	Casing Weight:	Not Reported
Casing Thickness:	Not Reported	Screen Perf Material:	Not Reported
Screen Opening Type:	Not Reported	Screen From 1:	Not Reported
Screen to 1:	Not Reported	Screen From 2:	Not Reported
Screen to 2:	Not Reported	Screen From 3:	Not Reported
Screen to 3:	Not Reported	Screen From 4:	Not Reported
Screen to 4:	Not Reported	Gravel Pack 1 From:	Not Reported
Gravel Pack 1 To:	Not Reported	Gavel Pack 2 From:	Not Reported
Gravel Pack 2 To:	Not Reported	Gravel Pack 3 From:	Not Reported
Gravel Pack 3 To:	Not Reported	Grout Type:	Not Reported
Grout From 1:	Not Reported	Grout To 1:	Not Reported
Grout From 2:	Not Reported	Grout To 2:	Not Reported
Grout From 3:	Not Reported	Grout To 3:	Not Reported
Contam Source Type:	Not Reported	Contam Source Direction:	Not Reported
Contam Source Distance:	Not Reported	Well KID:	1044051334
Contractor License #:	788		
URL:	https://chasm.kgs.ku.edu/ords/wwc5.wwc5d2.well_details?well_id=426418		

B32
NNW
1/8 - 1/4 Mile
Higher

KS WELLS KS1200000205844

WELLS:

Well ID:	426417	Owner:	Atlantic Richfield Co.
Well Use:	Test Hole, Geotechnical	Completion Date:	17-Jun-2009
Well Status:	PLUGGED	DWR #:	Not Reported
Well Depth:	19	Elevation:	0
Static Depth to Water:	0	Est Yield:	0
Driller:	Robert's Environmental Drilling, Inc.		
Casing Type:	Not Reported	Casing Joints:	Not Reported
Casing Diameter 1:	Not Reported	Casing Depth 1:	Not Reported
Casing Diameter 2:	Not Reported	Casing Depth 2:	Not Reported
Casing Diameter 3:	Not Reported	Casing Depth 3:	Not Reported
Casing Height:	Not Reported	Casing Weight:	Not Reported
Casing Thickness:	Not Reported	Screen Perf Material:	Not Reported
Screen Opening Type:	Not Reported	Screen From 1:	Not Reported
Screen to 1:	Not Reported	Screen From 2:	Not Reported
Screen to 2:	Not Reported	Screen From 3:	Not Reported
Screen to 3:	Not Reported	Screen From 4:	Not Reported
Screen to 4:	Not Reported	Gravel Pack 1 From:	Not Reported

GEOCHECK® - PHYSICAL SETTING SOURCE MAP FINDINGS

Gravel Pack 1 To:	Not Reported	Gavel Pack 2 From:	Not Reported
Gravel Pack 2 To:	Not Reported	Gravel Pack 3 From:	Not Reported
Gravel Pack 3 To:	Not Reported	Grout Type:	Not Reported
Grout From 1:	Not Reported	Grout To 1:	Not Reported
Grout From 2:	Not Reported	Grout To 2:	Not Reported
Grout From 3:	Not Reported	Grout To 3:	Not Reported
Contam Source Type:	Not Reported	Contam Source Direction:	Not Reported
Contam Source Distance:	Not Reported	Well KID:	1044051333
Contractor License #:	788		
URL:	https://chasm.kgs.ku.edu/ords/wwc5.wwc5d2.well_details?well_id=426417		

B33
NNW
1/8 - 1/4 Mile
Higher

KS WELLS KS1200000205843

WELLS:

Well ID:	426416	Owner:	Atlantic Richfield Co.
Well Use:	Test Hole, Geotechnical	Completion Date:	17-Jun-2009
Well Status:	PLUGGED	DWR #:	Not Reported
Well Depth:	23	Elevation:	0
Static Depth to Water:	0	Est Yield:	0
Driller:	Robert's Environmental Drilling, Inc.		
Casing Type:	Not Reported	Casing Joints:	Not Reported
Casing Diameter 1:	Not Reported	Casing Depth 1:	Not Reported
Casing Diameter 2:	Not Reported	Casing Depth 2:	Not Reported
Casing Diameter 3:	Not Reported	Casing Depth 3:	Not Reported
Casing Height:	Not Reported	Casing Weight:	Not Reported
Casing Thickness:	Not Reported	Screen Perf Material:	Not Reported
Screen Opening Type:	Not Reported	Screen From 1:	Not Reported
Screen to 1:	Not Reported	Screen From 2:	Not Reported
Screen to 2:	Not Reported	Screen From 3:	Not Reported
Screen to 3:	Not Reported	Screen From 4:	Not Reported
Screen to 4:	Not Reported	Gravel Pack 1 From:	Not Reported
Gravel Pack 1 To:	Not Reported	Gavel Pack 2 From:	Not Reported
Gravel Pack 2 To:	Not Reported	Gravel Pack 3 From:	Not Reported
Gravel Pack 3 To:	Not Reported	Grout Type:	Not Reported
Grout From 1:	Not Reported	Grout To 1:	Not Reported
Grout From 2:	Not Reported	Grout To 2:	Not Reported
Grout From 3:	Not Reported	Grout To 3:	Not Reported
Contam Source Type:	Not Reported	Contam Source Direction:	Not Reported
Contam Source Distance:	Not Reported	Well KID:	1044051331
Contractor License #:	788		
URL:	https://chasm.kgs.ku.edu/ords/wwc5.wwc5d2.well_details?well_id=426416		

B34
NNW
1/8 - 1/4 Mile
Lower

KS WELLS KS1200000262821

WELLS:

Well ID:	506685	Owner:	Atlantic Richfield Co.
Well Use:	Monitoring well/observation/piezometer		
Completion Date:	27-Oct-2016	Well Status:	PLUGGED
DWR #:	Not Reported	Well Depth:	26
Elevation:	895	Static Depth to Water:	16.23
Est Yield:	0	Driller:	Below Ground Surface, Inc.
Casing Type:	Not Reported	Casing Joints:	Not Reported

GEOCHECK® - PHYSICAL SETTING SOURCE MAP FINDINGS

Casing Diameter 1:	Not Reported	Casing Depth 1:	Not Reported
Casing Diameter 2:	Not Reported	Casing Depth 2:	Not Reported
Casing Diameter 3:	Not Reported	Casing Depth 3:	Not Reported
Casing Height:	Not Reported	Casing Weight:	Not Reported
Casing Thickness:	Not Reported	Screen Perf Material:	Not Reported
Screen Opening Type:	Not Reported	Screen From 1:	Not Reported
Screen to 1:	Not Reported	Screen From 2:	Not Reported
Screen to 2:	Not Reported	Screen From 3:	Not Reported
Screen to 3:	Not Reported	Screen From 4:	Not Reported
Screen to 4:	Not Reported	Gravel Pack 1 From:	Not Reported
Gravel Pack 1 To:	Not Reported	Gavel Pack 2 From:	Not Reported
Gravel Pack 2 To:	Not Reported	Gravel Pack 3 From:	Not Reported
Gravel Pack 3 To:	Not Reported	Grout Type:	Not Reported
Grout From 1:	Not Reported	Grout To 1:	Not Reported
Grout From 2:	Not Reported	Grout To 2:	Not Reported
Grout From 3:	Not Reported	Grout To 3:	Not Reported
Contam Source Type:	Not Reported	Contam Source Direction:	Not Reported
Contam Source Distance:	Not Reported	Well KID:	1040862453
Contractor License #:	710		
URL:	https://chasm.kgs.ku.edu/ords/wwc5.wwc5d2.well_details?well_id=506685		

**B35
NNW
1/8 - 1/4 Mile
Lower**

KS WELLS KS1200000262822

WELLS:

Well ID:	506686	Owner:	Atlantic Richfield Co.
Well Use:	Monitoring well/observation/piezometer	Well Status:	PLUGGED
Completion Date:	27-Oct-2016	Well Depth:	42
DWR #:	Not Reported	Static Depth to Water:	16.12
Elevation:	895	Driller:	Below Ground Surface, Inc.
Est Yield:	0	Casing Joints:	Not Reported
Casing Type:	Not Reported	Casing Depth 1:	Not Reported
Casing Diameter 1:	Not Reported	Casing Depth 2:	Not Reported
Casing Diameter 2:	Not Reported	Casing Depth 3:	Not Reported
Casing Diameter 3:	Not Reported	Casing Weight:	Not Reported
Casing Height:	Not Reported	Screen Perf Material:	Not Reported
Casing Thickness:	Not Reported	Screen From 1:	Not Reported
Screen Opening Type:	Not Reported	Screen From 2:	Not Reported
Screen to 1:	Not Reported	Screen From 3:	Not Reported
Screen to 2:	Not Reported	Screen From 4:	Not Reported
Screen to 3:	Not Reported	Gravel Pack 1 From:	Not Reported
Screen to 4:	Not Reported	Gavel Pack 2 From:	Not Reported
Gravel Pack 1 To:	Not Reported	Gravel Pack 3 From:	Not Reported
Gravel Pack 2 To:	Not Reported	Grout Type:	Not Reported
Gravel Pack 3 To:	Not Reported	Grout To 1:	Not Reported
Grout From 1:	Not Reported	Grout To 2:	Not Reported
Grout From 2:	Not Reported	Grout To 3:	Not Reported
Grout From 3:	Not Reported	Contam Source Direction:	Not Reported
Contam Source Type:	Not Reported	Well KID:	1040862433
Contam Source Distance:	Not Reported		
Contractor License #:	710		
URL:	https://chasm.kgs.ku.edu/ords/wwc5.wwc5d2.well_details?well_id=506686		

GEOCHECK® - PHYSICAL SETTING SOURCE MAP FINDINGS

Map ID
Direction
Distance
Elevation

Database EDR ID Number

B36
NNW
1/8 - 1/4 Mile
Lower

KS WELLS KS1200000262812

WELLS:

Well ID:	506676	Owner:	Atlantic Richfield Co.
Well Use:	Monitoring well/observation/piezometer		
Completion Date:	27-Oct-2016	Well Status:	PLUGGED
DWR #:	Not Reported	Well Depth:	29
Elevation:	895	Static Depth to Water:	15.92
Est Yield:	0	Driller:	Below Ground Surface, Inc.
Casing Type:	Not Reported	Casing Joints:	Not Reported
Casing Diameter 1:	Not Reported	Casing Depth 1:	Not Reported
Casing Diameter 2:	Not Reported	Casing Depth 2:	Not Reported
Casing Diameter 3:	Not Reported	Casing Depth 3:	Not Reported
Casing Height:	Not Reported	Casing Weight:	Not Reported
Casing Thickness:	Not Reported	Screen Perf Material:	Not Reported
Screen Opening Type:	Not Reported	Screen From 1:	Not Reported
Screen to 1:	Not Reported	Screen From 2:	Not Reported
Screen to 2:	Not Reported	Screen From 3:	Not Reported
Screen to 3:	Not Reported	Screen From 4:	Not Reported
Screen to 4:	Not Reported	Gravel Pack 1 From:	Not Reported
Gravel Pack 1 To:	Not Reported	Gavel Pack 2 From:	Not Reported
Gravel Pack 2 To:	Not Reported	Gravel Pack 3 From:	Not Reported
Gravel Pack 3 To:	Not Reported	Grout Type:	Not Reported
Grout From 1:	Not Reported	Grout To 1:	Not Reported
Grout From 2:	Not Reported	Grout To 2:	Not Reported
Grout From 3:	Not Reported	Grout To 3:	Not Reported
Contam Source Type:	Not Reported	Contam Source Direction:	Not Reported
Contam Source Distance:	Not Reported	Well KID:	1044228965
Contractor License #:	710		
URL:	https://chasm.kgs.ku.edu/ords/wwc5.wwc5d2.well_details?well_id=506676		

B37
NNW
1/8 - 1/4 Mile
Higher

KS WELLS KS1200000262814

WELLS:

Well ID:	506678	Owner:	Atlantic Richfield Co.
Well Use:	Monitoring well/observation/piezometer		
Completion Date:	27-Oct-2016	Well Status:	PLUGGED
DWR #:	Not Reported	Well Depth:	24
Elevation:	895	Static Depth to Water:	17.47
Est Yield:	0	Driller:	Below Ground Surface, Inc.
Casing Type:	Not Reported	Casing Joints:	Not Reported
Casing Diameter 1:	Not Reported	Casing Depth 1:	Not Reported
Casing Diameter 2:	Not Reported	Casing Depth 2:	Not Reported
Casing Diameter 3:	Not Reported	Casing Depth 3:	Not Reported
Casing Height:	Not Reported	Casing Weight:	Not Reported
Casing Thickness:	Not Reported	Screen Perf Material:	Not Reported
Screen Opening Type:	Not Reported	Screen From 1:	Not Reported
Screen to 1:	Not Reported	Screen From 2:	Not Reported
Screen to 2:	Not Reported	Screen From 3:	Not Reported
Screen to 3:	Not Reported	Screen From 4:	Not Reported
Screen to 4:	Not Reported	Gravel Pack 1 From:	Not Reported

GEOCHECK® - PHYSICAL SETTING SOURCE MAP FINDINGS

Gravel Pack 1 To:	Not Reported	Gavel Pack 2 From:	Not Reported
Gravel Pack 2 To:	Not Reported	Gravel Pack 3 From:	Not Reported
Gravel Pack 3 To:	Not Reported	Grout Type:	Not Reported
Grout From 1:	Not Reported	Grout To 1:	Not Reported
Grout From 2:	Not Reported	Grout To 2:	Not Reported
Grout From 3:	Not Reported	Grout To 3:	Not Reported
Contam Source Type:	Not Reported	Contam Source Direction:	Not Reported
Contam Source Distance:	Not Reported	Well KID:	1040862457
Contractor License #:	710		
URL:	https://chasm.kgs.ku.edu/ords/wwc5.wwc5d2.well_details?well_id=506678		

B38
NNW
1/8 - 1/4 Mile
Higher

KS WELLS KS1200000262804

WELLS:

Well ID:	506668	Owner:	Atlantic Richfield Co.
Well Use:	Monitoring well/observation/piezometer		
Completion Date:	27-Oct-2016	Well Status:	PLUGGED
DWR #:	Not Reported	Well Depth:	13
Elevation:	895	Static Depth to Water:	0
Est Yield:	0	Driller:	Below Ground Surface, Inc.
Casing Type:	Not Reported	Casing Joints:	Not Reported
Casing Diameter 1:	Not Reported	Casing Depth 1:	Not Reported
Casing Diameter 2:	Not Reported	Casing Depth 2:	Not Reported
Casing Diameter 3:	Not Reported	Casing Depth 3:	Not Reported
Casing Height:	Not Reported	Casing Weight:	Not Reported
Casing Thickness:	Not Reported	Screen Perf Material:	Not Reported
Screen Opening Type:	Not Reported	Screen From 1:	Not Reported
Screen to 1:	Not Reported	Screen From 2:	Not Reported
Screen to 2:	Not Reported	Screen From 3:	Not Reported
Screen to 3:	Not Reported	Screen From 4:	Not Reported
Screen to 4:	Not Reported	Gravel Pack 1 From:	Not Reported
Gravel Pack 1 To:	Not Reported	Gavel Pack 2 From:	Not Reported
Gravel Pack 2 To:	Not Reported	Gravel Pack 3 From:	Not Reported
Gravel Pack 3 To:	Not Reported	Grout Type:	Not Reported
Grout From 1:	Not Reported	Grout To 1:	Not Reported
Grout From 2:	Not Reported	Grout To 2:	Not Reported
Grout From 3:	Not Reported	Grout To 3:	Not Reported
Contam Source Type:	Not Reported	Contam Source Direction:	Not Reported
Contam Source Distance:	Not Reported	Well KID:	1051694122
Contractor License #:	710		
URL:	https://chasm.kgs.ku.edu/ords/wwc5.wwc5d2.well_details?well_id=506668		

B39
NNW
1/8 - 1/4 Mile
Higher

KS WELLS KS1200000205832

WELLS:

Well ID:	426405	Owner:	Atlantic Richfield Co.
Well Use:	Monitoring well/observation/piezometer		
Completion Date:	17-Jun-2009	Well Status:	CONSTRUCTED
DWR #:	Not Reported	Well Depth:	24
Elevation:	0	Static Depth to Water:	20.42
Est Yield:	0		
Driller:	Robert's Environmental Drilling, Inc.		

GEOCHECK® - PHYSICAL SETTING SOURCE MAP FINDINGS

Casing Type:	Not Reported	Casing Joints:	Not Reported
Casing Diameter 1:	Not Reported	Casing Depth 1:	Not Reported
Casing Diameter 2:	Not Reported	Casing Depth 2:	Not Reported
Casing Diameter 3:	Not Reported	Casing Depth 3:	Not Reported
Casing Height:	Not Reported	Casing Weight:	Not Reported
Casing Thickness:	Not Reported	Screen Perf Material:	Not Reported
Screen Opening Type:	Not Reported	Screen From 1:	Not Reported
Screen to 1:	Not Reported	Screen From 2:	Not Reported
Screen to 2:	Not Reported	Screen From 3:	Not Reported
Screen to 3:	Not Reported	Screen From 4:	Not Reported
Screen to 4:	Not Reported	Gravel Pack 1 From:	Not Reported
Gravel Pack 1 To:	Not Reported	Gavel Pack 2 From:	Not Reported
Gravel Pack 2 To:	Not Reported	Gravel Pack 3 From:	Not Reported
Gravel Pack 3 To:	Not Reported	Grout Type:	Not Reported
Grout From 1:	Not Reported	Grout To 1:	Not Reported
Grout From 2:	Not Reported	Grout To 2:	Not Reported
Grout From 3:	Not Reported	Grout To 3:	Not Reported
Contam Source Type:	Not Reported	Contam Source Direction:	Not Reported
Contam Source Distance:	Not Reported	Well KID:	1040862415
Contractor License #:	788		
URL:	https://chasm.kgs.ku.edu/ords/wwc5.wwc5d2.well_details?well_id=426405		

**B40
NNW
1/8 - 1/4 Mile
Higher**

KS WELLS KS1200000205833

WELLS:

Well ID:	426406	Owner:	Atlantic Richfield Co.
Well Use:	Monitoring well/observation/piezometer		
Completion Date:	17-Jun-2009	Well Status:	CONSTRUCTED
DWR #:	Not Reported	Well Depth:	40
Elevation:	0	Static Depth to Water:	35.38
Est Yield:	0		
Driller:	Robert's Environmental Drilling, Inc.		
Casing Type:	Not Reported	Casing Joints:	Not Reported
Casing Diameter 1:	Not Reported	Casing Depth 1:	Not Reported
Casing Diameter 2:	Not Reported	Casing Depth 2:	Not Reported
Casing Diameter 3:	Not Reported	Casing Depth 3:	Not Reported
Casing Height:	Not Reported	Casing Weight:	Not Reported
Casing Thickness:	Not Reported	Screen Perf Material:	Not Reported
Screen Opening Type:	Not Reported	Screen From 1:	Not Reported
Screen to 1:	Not Reported	Screen From 2:	Not Reported
Screen to 2:	Not Reported	Screen From 3:	Not Reported
Screen to 3:	Not Reported	Screen From 4:	Not Reported
Screen to 4:	Not Reported	Gravel Pack 1 From:	Not Reported
Gravel Pack 1 To:	Not Reported	Gavel Pack 2 From:	Not Reported
Gravel Pack 2 To:	Not Reported	Gravel Pack 3 From:	Not Reported
Gravel Pack 3 To:	Not Reported	Grout Type:	Not Reported
Grout From 1:	Not Reported	Grout To 1:	Not Reported
Grout From 2:	Not Reported	Grout To 2:	Not Reported
Grout From 3:	Not Reported	Grout To 3:	Not Reported
Contam Source Type:	Not Reported	Contam Source Direction:	Not Reported
Contam Source Distance:	Not Reported	Well KID:	1040862424
Contractor License #:	788		
URL:	https://chasm.kgs.ku.edu/ords/wwc5.wwc5d2.well_details?well_id=426406		

GEOCHECK® - PHYSICAL SETTING SOURCE MAP FINDINGS

Map ID
Direction
Distance
Elevation

Database EDR ID Number

B41
NNW
1/8 - 1/4 Mile
Higher

KS WELLS KS1200000262815

WELLS:

Well ID:	506679	Owner:	Atlantic Richfield Co.
Well Use:	Monitoring well/observation/piezometer		
Completion Date:	27-Oct-2016	Well Status:	PLUGGED
DWR #:	Not Reported	Well Depth:	24
Elevation:	895	Static Depth to Water:	13.54
Est Yield:	0	Driller:	Below Ground Surface, Inc.
Casing Type:	Not Reported	Casing Joints:	Not Reported
Casing Diameter 1:	Not Reported	Casing Depth 1:	Not Reported
Casing Diameter 2:	Not Reported	Casing Depth 2:	Not Reported
Casing Diameter 3:	Not Reported	Casing Depth 3:	Not Reported
Casing Height:	Not Reported	Casing Weight:	Not Reported
Casing Thickness:	Not Reported	Screen Perf Material:	Not Reported
Screen Opening Type:	Not Reported	Screen From 1:	Not Reported
Screen to 1:	Not Reported	Screen From 2:	Not Reported
Screen to 2:	Not Reported	Screen From 3:	Not Reported
Screen to 3:	Not Reported	Screen From 4:	Not Reported
Screen to 4:	Not Reported	Gravel Pack 1 From:	Not Reported
Gravel Pack 1 To:	Not Reported	Gavel Pack 2 From:	Not Reported
Gravel Pack 2 To:	Not Reported	Gravel Pack 3 From:	Not Reported
Gravel Pack 3 To:	Not Reported	Grout Type:	Not Reported
Grout From 1:	Not Reported	Grout To 1:	Not Reported
Grout From 2:	Not Reported	Grout To 2:	Not Reported
Grout From 3:	Not Reported	Grout To 3:	Not Reported
Contam Source Type:	Not Reported	Contam Source Direction:	Not Reported
Contam Source Distance:	Not Reported	Well KID:	1040862415
Contractor License #:	710		
URL:	https://chasm.kgs.ku.edu/ords/wwc5.wwc5d2.well_details?well_id=506679		

B42
NNW
1/8 - 1/4 Mile
Higher

KS WELLS KS1200000262816

WELLS:

Well ID:	506680	Owner:	Atlantic Richfield Co.
Well Use:	Monitoring well/observation/piezometer		
Completion Date:	27-Oct-2016	Well Status:	PLUGGED
DWR #:	Not Reported	Well Depth:	40
Elevation:	895	Static Depth to Water:	19.2
Est Yield:	0	Driller:	Below Ground Surface, Inc.
Casing Type:	Not Reported	Casing Joints:	Not Reported
Casing Diameter 1:	Not Reported	Casing Depth 1:	Not Reported
Casing Diameter 2:	Not Reported	Casing Depth 2:	Not Reported
Casing Diameter 3:	Not Reported	Casing Depth 3:	Not Reported
Casing Height:	Not Reported	Casing Weight:	Not Reported
Casing Thickness:	Not Reported	Screen Perf Material:	Not Reported
Screen Opening Type:	Not Reported	Screen From 1:	Not Reported
Screen to 1:	Not Reported	Screen From 2:	Not Reported
Screen to 2:	Not Reported	Screen From 3:	Not Reported
Screen to 3:	Not Reported	Screen From 4:	Not Reported
Screen to 4:	Not Reported	Gravel Pack 1 From:	Not Reported

GEOCHECK® - PHYSICAL SETTING SOURCE MAP FINDINGS

Gravel Pack 1 To:	Not Reported	Gavel Pack 2 From:	Not Reported
Gravel Pack 2 To:	Not Reported	Gravel Pack 3 From:	Not Reported
Gravel Pack 3 To:	Not Reported	Grout Type:	Not Reported
Grout From 1:	Not Reported	Grout To 1:	Not Reported
Grout From 2:	Not Reported	Grout To 2:	Not Reported
Grout From 3:	Not Reported	Grout To 3:	Not Reported
Contam Source Type:	Not Reported	Contam Source Direction:	Not Reported
Contam Source Distance:	Not Reported	Well KID:	1040862424
Contractor License #:	710		
URL:	https://chasm.kgs.ku.edu/ords/wwc5.wwc5d2.well_details?well_id=506680		

B43
NNW
1/8 - 1/4 Mile
Higher

KS WELLS KS1200000262813

WELLS:

Well ID:	506677	Owner:	Atlantic Richfield Co.
Well Use:	Monitoring well/observation/piezometer		
Completion Date:	27-Oct-2016	Well Status:	PLUGGED
DWR #:	Not Reported	Well Depth:	34
Elevation:	895	Static Depth to Water:	21.15
Est Yield:	0	Driller:	Below Ground Surface, Inc.
Casing Type:	Not Reported	Casing Joints:	Not Reported
Casing Diameter 1:	Not Reported	Casing Depth 1:	Not Reported
Casing Diameter 2:	Not Reported	Casing Depth 2:	Not Reported
Casing Diameter 3:	Not Reported	Casing Depth 3:	Not Reported
Casing Height:	Not Reported	Casing Weight:	Not Reported
Casing Thickness:	Not Reported	Screen Perf Material:	Not Reported
Screen Opening Type:	Not Reported	Screen From 1:	Not Reported
Screen to 1:	Not Reported	Screen From 2:	Not Reported
Screen to 2:	Not Reported	Screen From 3:	Not Reported
Screen to 3:	Not Reported	Screen From 4:	Not Reported
Screen to 4:	Not Reported	Gravel Pack 1 From:	Not Reported
Gravel Pack 1 To:	Not Reported	Gavel Pack 2 From:	Not Reported
Gravel Pack 2 To:	Not Reported	Gravel Pack 3 From:	Not Reported
Gravel Pack 3 To:	Not Reported	Grout Type:	Not Reported
Grout From 1:	Not Reported	Grout To 1:	Not Reported
Grout From 2:	Not Reported	Grout To 2:	Not Reported
Grout From 3:	Not Reported	Grout To 3:	Not Reported
Contam Source Type:	Not Reported	Contam Source Direction:	Not Reported
Contam Source Distance:	Not Reported	Well KID:	1040862421
Contractor License #:	710		
URL:	https://chasm.kgs.ku.edu/ords/wwc5.wwc5d2.well_details?well_id=506677		

B44
NNW
1/8 - 1/4 Mile
Higher

KS WELLS KS1200000205830

WELLS:

Well ID:	426403	Owner:	Atlantic Richfield Co.
Well Use:	Monitoring well/observation/piezometer		
Completion Date:	17-Jun-2009	Well Status:	CONSTRUCTED
DWR #:	Not Reported	Well Depth:	36
Elevation:	0	Static Depth to Water:	22.45
Est Yield:	0		
Driller:	Robert's Environmental Drilling, Inc.		

GEOCHECK® - PHYSICAL SETTING SOURCE MAP FINDINGS

Casing Type:	Not Reported	Casing Joints:	Not Reported
Casing Diameter 1:	Not Reported	Casing Depth 1:	Not Reported
Casing Diameter 2:	Not Reported	Casing Depth 2:	Not Reported
Casing Diameter 3:	Not Reported	Casing Depth 3:	Not Reported
Casing Height:	Not Reported	Casing Weight:	Not Reported
Casing Thickness:	Not Reported	Screen Perf Material:	Not Reported
Screen Opening Type:	Not Reported	Screen From 1:	Not Reported
Screen to 1:	Not Reported	Screen From 2:	Not Reported
Screen to 2:	Not Reported	Screen From 3:	Not Reported
Screen to 3:	Not Reported	Screen From 4:	Not Reported
Screen to 4:	Not Reported	Gravel Pack 1 From:	Not Reported
Gravel Pack 1 To:	Not Reported	Gavel Pack 2 From:	Not Reported
Gravel Pack 2 To:	Not Reported	Gravel Pack 3 From:	Not Reported
Gravel Pack 3 To:	Not Reported	Grout Type:	Not Reported
Grout From 1:	Not Reported	Grout To 1:	Not Reported
Grout From 2:	Not Reported	Grout To 2:	Not Reported
Grout From 3:	Not Reported	Grout To 3:	Not Reported
Contam Source Type:	Not Reported	Contam Source Direction:	Not Reported
Contam Source Distance:	Not Reported	Well KID:	1040862421
Contractor License #:	788		
URL:	https://chasm.kgs.ku.edu/ords/wwc5.wwc5d2.well_details?well_id=426403		

**B45
NNW
1/8 - 1/4 Mile
Higher**

KS WELLS KS1200000262809

WELLS:

Well ID:	506673	Owner:	Atlantic Richfield Co.
Well Use:	Monitoring well/observation/piezometer		
Completion Date:	27-Oct-2016	Well Status:	PLUGGED
DWR #:	Not Reported	Well Depth:	19
Elevation:	895	Static Depth to Water:	0
Est Yield:	0	Driller:	Below Ground Surface, Inc.
Casing Type:	Not Reported	Casing Joints:	Not Reported
Casing Diameter 1:	Not Reported	Casing Depth 1:	Not Reported
Casing Diameter 2:	Not Reported	Casing Depth 2:	Not Reported
Casing Diameter 3:	Not Reported	Casing Depth 3:	Not Reported
Casing Height:	Not Reported	Casing Weight:	Not Reported
Casing Thickness:	Not Reported	Screen Perf Material:	Not Reported
Screen Opening Type:	Not Reported	Screen From 1:	Not Reported
Screen to 1:	Not Reported	Screen From 2:	Not Reported
Screen to 2:	Not Reported	Screen From 3:	Not Reported
Screen to 3:	Not Reported	Screen From 4:	Not Reported
Screen to 4:	Not Reported	Gravel Pack 1 From:	Not Reported
Gravel Pack 1 To:	Not Reported	Gavel Pack 2 From:	Not Reported
Gravel Pack 2 To:	Not Reported	Gravel Pack 3 From:	Not Reported
Gravel Pack 3 To:	Not Reported	Grout Type:	Not Reported
Grout From 1:	Not Reported	Grout To 1:	Not Reported
Grout From 2:	Not Reported	Grout To 2:	Not Reported
Grout From 3:	Not Reported	Grout To 3:	Not Reported
Contam Source Type:	Not Reported	Contam Source Direction:	Not Reported
Contam Source Distance:	Not Reported	Well KID:	1040355307
Contractor License #:	710		
URL:	https://chasm.kgs.ku.edu/ords/wwc5.wwc5d2.well_details?well_id=506673		

GEOCHECK® - PHYSICAL SETTING SOURCE MAP FINDINGS

Map ID
Direction
Distance
Elevation

Database EDR ID Number

B46
NNW
1/8 - 1/4 Mile
Higher

KS WELLS KS1200000262811

WELLS:

Well ID:	506675	Owner:	Atlantic Richfield Co.
Well Use:	Monitoring well/observation/piezometer		
Completion Date:	27-Oct-2016	Well Status:	PLUGGED
DWR #:	Not Reported	Well Depth:	33
Elevation:	895	Static Depth to Water:	19.81
Est Yield:	0	Driller:	Below Ground Surface, Inc.
Casing Type:	Not Reported	Casing Joints:	Not Reported
Casing Diameter 1:	Not Reported	Casing Depth 1:	Not Reported
Casing Diameter 2:	Not Reported	Casing Depth 2:	Not Reported
Casing Diameter 3:	Not Reported	Casing Depth 3:	Not Reported
Casing Height:	Not Reported	Casing Weight:	Not Reported
Casing Thickness:	Not Reported	Screen Perf Material:	Not Reported
Screen Opening Type:	Not Reported	Screen From 1:	Not Reported
Screen to 1:	Not Reported	Screen From 2:	Not Reported
Screen to 2:	Not Reported	Screen From 3:	Not Reported
Screen to 3:	Not Reported	Screen From 4:	Not Reported
Screen to 4:	Not Reported	Gravel Pack 1 From:	Not Reported
Gravel Pack 1 To:	Not Reported	Gavel Pack 2 From:	Not Reported
Gravel Pack 2 To:	Not Reported	Gravel Pack 3 From:	Not Reported
Gravel Pack 3 To:	Not Reported	Grout Type:	Not Reported
Grout From 1:	Not Reported	Grout To 1:	Not Reported
Grout From 2:	Not Reported	Grout To 2:	Not Reported
Grout From 3:	Not Reported	Grout To 3:	Not Reported
Contam Source Type:	Not Reported	Contam Source Direction:	Not Reported
Contam Source Distance:	Not Reported	Well KID:	1040355311
Contractor License #:	710		
URL:	https://chasm.kgs.ku.edu/ords/wwc5.wwc5d2.well_details?well_id=506675		

B47
NNW
1/8 - 1/4 Mile
Higher

KS WELLS KS1200000262810

WELLS:

Well ID:	506674	Owner:	Atlantic Richfield Co.
Well Use:	Monitoring well/observation/piezometer		
Completion Date:	27-Oct-2016	Well Status:	PLUGGED
DWR #:	Not Reported	Well Depth:	23
Elevation:	895	Static Depth to Water:	18.18
Est Yield:	0	Driller:	Below Ground Surface, Inc.
Casing Type:	Not Reported	Casing Joints:	Not Reported
Casing Diameter 1:	Not Reported	Casing Depth 1:	Not Reported
Casing Diameter 2:	Not Reported	Casing Depth 2:	Not Reported
Casing Diameter 3:	Not Reported	Casing Depth 3:	Not Reported
Casing Height:	Not Reported	Casing Weight:	Not Reported
Casing Thickness:	Not Reported	Screen Perf Material:	Not Reported
Screen Opening Type:	Not Reported	Screen From 1:	Not Reported
Screen to 1:	Not Reported	Screen From 2:	Not Reported
Screen to 2:	Not Reported	Screen From 3:	Not Reported
Screen to 3:	Not Reported	Screen From 4:	Not Reported
Screen to 4:	Not Reported	Gravel Pack 1 From:	Not Reported

GEOCHECK® - PHYSICAL SETTING SOURCE MAP FINDINGS

Gravel Pack 1 To:	Not Reported	Gavel Pack 2 From:	Not Reported
Gravel Pack 2 To:	Not Reported	Gravel Pack 3 From:	Not Reported
Gravel Pack 3 To:	Not Reported	Grout Type:	Not Reported
Grout From 1:	Not Reported	Grout To 1:	Not Reported
Grout From 2:	Not Reported	Grout To 2:	Not Reported
Grout From 3:	Not Reported	Grout To 3:	Not Reported
Contam Source Type:	Not Reported	Contam Source Direction:	Not Reported
Contam Source Distance:	Not Reported	Well KID:	1040355309
Contractor License #:	710		
URL:	https://chasm.kgs.ku.edu/ords/wwc5.wwc5d2.well_details?well_id=506674		

B48
NNW
1/8 - 1/4 Mile
Lower

KS WELLS KS120000090414

WELLS:

Well ID:	91945	Owner:	Amoco Oil Co.
Well Use:	Monitoring well/observation/piezometer		
Completion Date:	13-Mar-1990	Well Status:	CONSTRUCTED
DWR #:	Not Reported	Well Depth:	16.9
Elevation:	0	Static Depth to Water:	0
Est Yield:	0	Driller:	Terracon Consultants, Inc.
Casing Type:	PVC	Casing Joints:	Not Reported
Casing Diameter 1:	2	Casing Depth 1:	7
Casing Diameter 2:	0	Casing Depth 2:	0
Casing Diameter 3:	0	Casing Depth 3:	0
Casing Height:	Not Reported	Casing Weight:	Not Reported
Casing Thickness:	Not Reported	Screen Perf Material:	PVC
Screen Opening Type:	Mill slot	Screen From 1:	7
Screen to 1:	16	Screen From 2:	0
Screen to 2:	0	Screen From 3:	0
Screen to 3:	0	Screen From 4:	0
Screen to 4:	0	Gravel Pack 1 From:	Not Reported
Gravel Pack 1 To:	Not Reported	Gavel Pack 2 From:	Not Reported
Gravel Pack 2 To:	Not Reported	Gravel Pack 3 From:	Not Reported
Gravel Pack 3 To:	Not Reported	Grout Type:	Neat cement, Cement grout
Grout From 1:	0	Grout To 1:	5
Grout From 2:	5	Grout To 2:	6
Grout From 3:	0	Grout To 3:	0
Contam Source Type:	Fuel storage	Contam Source Direction:	Not Reported
Contam Source Distance:	0	Well KID:	1040355305
Contractor License #:	416		
URL:	https://chasm.kgs.ku.edu/ords/wwc5.wwc5d2.well_details?well_id=91945		

B49
NNW
1/8 - 1/4 Mile
Lower

KS WELLS KS120000090415

WELLS:

Well ID:	91946	Owner:	Amoco Oil Co.
Well Use:	Monitoring well/observation/piezometer		
Completion Date:	01-Mar-1990	Well Status:	CONSTRUCTED
DWR #:	Not Reported	Well Depth:	20
Elevation:	0	Static Depth to Water:	19.98
Est Yield:	0	Driller:	Terracon Consultants, Inc.
Casing Type:	PVC	Casing Joints:	Not Reported

GEOCHECK® - PHYSICAL SETTING SOURCE MAP FINDINGS

Casing Diameter 1:	2	Casing Depth 1:	5
Casing Diameter 2:	0	Casing Depth 2:	0
Casing Diameter 3:	0	Casing Depth 3:	0
Casing Height:	Not Reported	Casing Weight:	Not Reported
Casing Thickness:	Not Reported	Screen Perf Material:	PVC
Screen Opening Type:	Mill slot	Screen From 1:	5
Screen to 1:	20	Screen From 2:	4
Screen to 2:	20	Screen From 3:	0
Screen to 3:	0	Screen From 4:	0
Screen to 4:	0	Gravel Pack 1 From:	Not Reported
Gravel Pack 1 To:	Not Reported	Gavel Pack 2 From:	Not Reported
Gravel Pack 2 To:	Not Reported	Gravel Pack 3 From:	Not Reported
Gravel Pack 3 To:	Not Reported	Grout Type:	Cement grout, Bentonite
Grout From 1:	0	Grout To 1:	2
Grout From 2:	2	Grout To 2:	4
Grout From 3:	0	Grout To 3:	0
Contam Source Type:	Fuel storage	Contam Source Direction:	Not Reported
Contam Source Distance:	0	Well KID:	1040355307
Contractor License #:	416		
URL:	https://chasm.kgs.ku.edu/ords/wwc5.wwc5d2.well_details?well_id=91946		

**B50
NNW
1/8 - 1/4 Mile
Lower**

KS WELLS KS120000090416

WELLS:

Well ID:	91947	Owner:	Amoco Oil Co.
Well Use:	Monitoring well/observation/piezometer	Well Status:	CONSTRUCTED
Completion Date:	12-Mar-1990	Well Depth:	23.4
DWR #:	Not Reported	Static Depth to Water:	22.25
Elevation:	0	Driller:	Terracon Consultants, Inc.
Est Yield:	0	Casing Joints:	Not Reported
Casing Type:	PVC	Casing Depth 1:	4
Casing Diameter 1:	2	Casing Depth 2:	0
Casing Diameter 2:	0	Casing Depth 3:	0
Casing Diameter 3:	0	Casing Weight:	Not Reported
Casing Height:	Not Reported	Screen Perf Material:	PVC
Casing Thickness:	Not Reported	Screen From 1:	4
Screen Opening Type:	Mill slot	Screen From 2:	0
Screen to 1:	23	Screen From 3:	0
Screen to 2:	0	Screen From 4:	0
Screen to 3:	0	Gravel Pack 1 From:	Not Reported
Screen to 4:	0	Gavel Pack 2 From:	Not Reported
Gravel Pack 1 To:	Not Reported	Gravel Pack 3 From:	Not Reported
Gravel Pack 2 To:	Not Reported	Grout Type:	Cement grout, Bentonite
Gravel Pack 3 To:	Not Reported	Grout To 1:	2
Grout From 1:	0	Grout To 2:	3
Grout From 2:	2	Grout To 3:	0
Grout From 3:	0	Contam Source Direction:	Not Reported
Contam Source Type:	Fuel storage	Well KID:	1040355309
Contam Source Distance:	0		
Contractor License #:	416		
URL:	https://chasm.kgs.ku.edu/ords/wwc5.wwc5d2.well_details?well_id=91947		

GEOCHECK® - PHYSICAL SETTING SOURCE MAP FINDINGS

Map ID
Direction
Distance
Elevation

Database EDR ID Number

B51
NNW
1/8 - 1/4 Mile
Lower

KS WELLS KS120000090413

WELLS:

Well ID:	91944	Owner:	Amoco Oil Co.
Well Use:	Monitoring well/observation/piezometer		
Completion Date:	01-Mar-1990	Well Status:	CONSTRUCTED
DWR #:	Not Reported	Well Depth:	27
Elevation:	0	Static Depth to Water:	24.82
Est Yield:	0	Driller:	Terracon Consultants, Inc.
Casing Type:	PVC	Casing Joints:	Not Reported
Casing Diameter 1:	2	Casing Depth 1:	7
Casing Diameter 2:	0	Casing Depth 2:	0
Casing Diameter 3:	0	Casing Depth 3:	0
Casing Height:	Not Reported	Casing Weight:	Not Reported
Casing Thickness:	Not Reported	Screen Perf Material:	PVC
Screen Opening Type:	Mill slot	Screen From 1:	7
Screen to 1:	27	Screen From 2:	0
Screen to 2:	0	Screen From 3:	0
Screen to 3:	0	Screen From 4:	0
Screen to 4:	0	Gravel Pack 1 From:	Not Reported
Gravel Pack 1 To:	Not Reported	Gavel Pack 2 From:	Not Reported
Gravel Pack 2 To:	Not Reported	Gravel Pack 3 From:	Not Reported
Gravel Pack 3 To:	Not Reported	Grout Type:	Cement grout, Bentonite
Grout From 1:	0	Grout To 1:	3
Grout From 2:	3	Grout To 2:	5
Grout From 3:	0	Grout To 3:	0
Contam Source Type:	Fuel storage	Contam Source Direction:	Not Reported
Contam Source Distance:	0	Well KID:	1040355303
Contractor License #:	416		
URL:	https://chasm.kgs.ku.edu/ords/wwc5.wwc5d2.well_details?well_id=91944		

B52
NNW
1/8 - 1/4 Mile
Lower

KS WELLS KS120000090410

WELLS:

Well ID:	91941	Owner:	Amoco Oil Co.
Well Use:	Monitoring well/observation/piezometer		
Completion Date:	28-Feb-1990	Well Status:	CONSTRUCTED
DWR #:	Not Reported	Well Depth:	20
Elevation:	0	Static Depth to Water:	0
Est Yield:	0	Driller:	Terracon Consultants, Inc.
Casing Type:	PVC	Casing Joints:	Not Reported
Casing Diameter 1:	2	Casing Depth 1:	5
Casing Diameter 2:	0	Casing Depth 2:	0
Casing Diameter 3:	0	Casing Depth 3:	0
Casing Height:	Not Reported	Casing Weight:	Not Reported
Casing Thickness:	Not Reported	Screen Perf Material:	PVC
Screen Opening Type:	Mill slot	Screen From 1:	5
Screen to 1:	20	Screen From 2:	0
Screen to 2:	0	Screen From 3:	0
Screen to 3:	0	Screen From 4:	0
Screen to 4:	0	Gravel Pack 1 From:	Not Reported

GEOCHECK® - PHYSICAL SETTING SOURCE MAP FINDINGS

Gravel Pack 1 To:	Not Reported	Gavel Pack 2 From:	Not Reported
Gravel Pack 2 To:	Not Reported	Gravel Pack 3 From:	Not Reported
Gravel Pack 3 To:	Not Reported	Grout Type:	Cement grout, Bentonite
Grout From 1:	0	Grout To 1:	2
Grout From 2:	2	Grout To 2:	3
Grout From 3:	0	Grout To 3:	0
Contam Source Type:	Fuel storage	Contam Source Direction:	Not Reported
Contam Source Distance:	0	Well KID:	1040355297
Contractor License #:	416		
URL:	https://chasm.kgs.ku.edu/ords/wwc5.wwc5d2.well_details?well_id=91941		

B53
NNW
1/8 - 1/4 Mile
Lower

KS WELLS KS120000090411

WELLS:

Well ID:	91942	Owner:	Amoco Oil Co.
Well Use:	Monitoring well/observation/piezometer		
Completion Date:	01-Mar-1990	Well Status:	CONSTRUCTED
DWR #:	Not Reported	Well Depth:	18.5
Elevation:	0	Static Depth to Water:	17.34
Est Yield:	0	Driller:	Terracon Consultants, Inc.
Casing Type:	PVC	Casing Joints:	Not Reported
Casing Diameter 1:	2	Casing Depth 1:	4
Casing Diameter 2:	0	Casing Depth 2:	0
Casing Diameter 3:	0	Casing Depth 3:	0
Casing Height:	Not Reported	Casing Weight:	Not Reported
Casing Thickness:	Not Reported	Screen Perf Material:	PVC
Screen Opening Type:	Mill slot	Screen From 1:	4
Screen to 1:	18	Screen From 2:	0
Screen to 2:	0	Screen From 3:	0
Screen to 3:	0	Screen From 4:	0
Screen to 4:	0	Gravel Pack 1 From:	Not Reported
Gravel Pack 1 To:	Not Reported	Gavel Pack 2 From:	Not Reported
Gravel Pack 2 To:	Not Reported	Gravel Pack 3 From:	Not Reported
Gravel Pack 3 To:	Not Reported	Grout Type:	Cement grout, Bentonite
Grout From 1:	0	Grout To 1:	2
Grout From 2:	2	Grout To 2:	3
Grout From 3:	0	Grout To 3:	0
Contam Source Type:	Fuel storage	Contam Source Direction:	Not Reported
Contam Source Distance:	0	Well KID:	1040355299
Contractor License #:	416		
URL:	https://chasm.kgs.ku.edu/ords/wwc5.wwc5d2.well_details?well_id=91942		

B54
NNW
1/8 - 1/4 Mile
Lower

KS WELLS KS120000090412

WELLS:

Well ID:	91943	Owner:	Amoco Oil Co.
Well Use:	Monitoring well/observation/piezometer		
Completion Date:	01-Mar-1990	Well Status:	CONSTRUCTED
DWR #:	Not Reported	Well Depth:	22
Elevation:	0	Static Depth to Water:	21.9
Est Yield:	0	Driller:	Terracon Consultants, Inc.
Casing Type:	PVC	Casing Joints:	Not Reported

GEOCHECK® - PHYSICAL SETTING SOURCE MAP FINDINGS

Casing Diameter 1:	2	Casing Depth 1:	4
Casing Diameter 2:	0	Casing Depth 2:	0
Casing Diameter 3:	0	Casing Depth 3:	0
Casing Height:	Not Reported	Casing Weight:	Not Reported
Casing Thickness:	Not Reported	Screen Perf Material:	PVC
Screen Opening Type:	Mill slot	Screen From 1:	4
Screen to 1:	22	Screen From 2:	0
Screen to 2:	0	Screen From 3:	0
Screen to 3:	0	Screen From 4:	0
Screen to 4:	0	Gravel Pack 1 From:	Not Reported
Gravel Pack 1 To:	Not Reported	Gavel Pack 2 From:	Not Reported
Gravel Pack 2 To:	Not Reported	Gravel Pack 3 From:	Not Reported
Gravel Pack 3 To:	Not Reported	Grout Type:	Cement grout, Bentonite
Grout From 1:	0	Grout To 1:	1
Grout From 2:	1	Grout To 2:	3
Grout From 3:	0	Grout To 3:	0
Contam Source Type:	Fuel storage	Contam Source Direction:	Not Reported
Contam Source Distance:	0	Well KID:	1040355301
Contractor License #:	416		
URL:	https://chasm.kgs.ku.edu/ords/wwc5.wwc5d2.well_details?well_id=91948		

**B55
NNW
1/8 - 1/4 Mile
Lower**

KS WELLS KS120000090417

WELLS:

Well ID:	91948	Owner:	Amoco Oil Co.
Well Use:	Monitoring well/observation/piezometer	Well Status:	CONSTRUCTED
Completion Date:	12-Mar-1990	Well Depth:	34.5
DWR #:	Not Reported	Static Depth to Water:	28.65
Elevation:	0	Driller:	Terracon Consultants, Inc.
Est Yield:	0	Casing Joints:	Not Reported
Casing Type:	PVC	Casing Depth 1:	25
Casing Diameter 1:	2	Casing Depth 2:	0
Casing Diameter 2:	0	Casing Depth 3:	0
Casing Diameter 3:	0	Casing Weight:	Not Reported
Casing Height:	Not Reported	Screen Perf Material:	PVC
Casing Thickness:	Not Reported	Screen From 1:	25
Screen Opening Type:	Mill slot	Screen From 2:	0
Screen to 1:	34	Screen From 3:	0
Screen to 2:	0	Screen From 4:	0
Screen to 3:	0	Gravel Pack 1 From:	Not Reported
Screen to 4:	0	Gavel Pack 2 From:	Not Reported
Gravel Pack 1 To:	Not Reported	Gravel Pack 3 From:	Not Reported
Gravel Pack 2 To:	Not Reported	Grout Type:	Cement grout, Bentonite
Gravel Pack 3 To:	Not Reported	Grout To 1:	23
Grout From 1:	0	Grout To 2:	24
Grout From 2:	23	Grout To 3:	0
Grout From 3:	0	Contam Source Direction:	Not Reported
Contam Source Type:	Fuel storage	Well KID:	1040355311
Contam Source Distance:	0		
Contractor License #:	416		
URL:	https://chasm.kgs.ku.edu/ords/wwc5.wwc5d2.well_details?well_id=91948		

GEOCHECK® - PHYSICAL SETTING SOURCE MAP FINDINGS

Map ID
 Direction
 Distance
 Elevation

Database EDR ID Number

B56
NNW
1/8 - 1/4 Mile
Lower

KS WELLS KS120000090422

WELLS:

Well ID:	91953	Owner:	Amoco Oil Co.
Well Use:	Monitoring well/observation/piezometer		
Completion Date:	01-Oct-1985	Well Status:	CONSTRUCTED
DWR #:	Not Reported	Well Depth:	23
Elevation:	0	Static Depth to Water:	18
Est Yield:	0	Driller:	J & R Drilling Services, Inc.
Casing Type:	PVC	Casing Joints:	Not Reported
Casing Diameter 1:	2	Casing Depth 1:	0
Casing Diameter 2:	0	Casing Depth 2:	0
Casing Diameter 3:	0	Casing Depth 3:	0
Casing Height:	Not Reported	Casing Weight:	Not Reported
Casing Thickness:	Not Reported	Screen Perf Material:	PVC
Screen Opening Type:	Mill slot	Screen From 1:	13
Screen to 1:	23	Screen From 2:	0
Screen to 2:	0	Screen From 3:	0
Screen to 3:	0	Screen From 4:	0
Screen to 4:	0	Gravel Pack 1 From:	Not Reported
Gravel Pack 1 To:	Not Reported	Gavel Pack 2 From:	Not Reported
Gravel Pack 2 To:	Not Reported	Gravel Pack 3 From:	Not Reported
Gravel Pack 3 To:	Not Reported	Grout Type:	Bentonite
Grout From 1:	1	Grout To 1:	13
Grout From 2:	0	Grout To 2:	0
Grout From 3:	0	Grout To 3:	0
Contam Source Type:	Fuel storage	Contam Source Direction:	Not Reported
Contam Source Distance:	0	Well KID:	1040355321
Contractor License #:	468		
URL:	https://chasm.kgs.ku.edu/ords/wwc5.wwc5d2.well_details?well_id=91953		

B57
NNW
1/8 - 1/4 Mile
Lower

KS WELLS KS120000090423

WELLS:

Well ID:	91954	Owner:	Amoco Oil Co.
Well Use:	Monitoring well/observation/piezometer		
Completion Date:	01-Oct-1985	Well Status:	CONSTRUCTED
DWR #:	Not Reported	Well Depth:	16
Elevation:	0	Static Depth to Water:	7
Est Yield:	0	Driller:	J & R Drilling Services, Inc.
Casing Type:	PVC	Casing Joints:	Not Reported
Casing Diameter 1:	2	Casing Depth 1:	0
Casing Diameter 2:	0	Casing Depth 2:	0
Casing Diameter 3:	0	Casing Depth 3:	0
Casing Height:	Not Reported	Casing Weight:	Not Reported
Casing Thickness:	Not Reported	Screen Perf Material:	PVC
Screen Opening Type:	Mill slot	Screen From 1:	6
Screen to 1:	16	Screen From 2:	0
Screen to 2:	0	Screen From 3:	0
Screen to 3:	0	Screen From 4:	0
Screen to 4:	0	Gravel Pack 1 From:	Not Reported

GEOCHECK® - PHYSICAL SETTING SOURCE MAP FINDINGS

Gravel Pack 1 To:	Not Reported	Gavel Pack 2 From:	Not Reported
Gravel Pack 2 To:	Not Reported	Gravel Pack 3 From:	Not Reported
Gravel Pack 3 To:	Not Reported	Grout Type:	Bentonite
Grout From 1:	1	Grout To 1:	5
Grout From 2:	0	Grout To 2:	0
Grout From 3:	0	Grout To 3:	0
Contam Source Type:	Fuel storage	Contam Source Direction:	Not Reported
Contam Source Distance:	0	Well KID:	1040355323
Contractor License #:	468		
URL:	https://chasm.kgs.ku.edu/ords/wwc5.wwc5d2.well_details?well_id=91954		

B58
NNW
1/8 - 1/4 Mile
Lower

KS WELLS KS120000090424

WELLS:

Well ID:	91955	Owner:	Amoco Oil Co.
Well Use:	Monitoring well/observation/piezometer		
Completion Date:	01-Oct-1985	Well Status:	CONSTRUCTED
DWR #:	Not Reported	Well Depth:	19
Elevation:	0	Static Depth to Water:	15
Est Yield:	0	Driller:	J & R Drilling Services, Inc.
Casing Type:	PVC	Casing Joints:	Not Reported
Casing Diameter 1:	2	Casing Depth 1:	0
Casing Diameter 2:	0	Casing Depth 2:	0
Casing Diameter 3:	0	Casing Depth 3:	0
Casing Height:	Not Reported	Casing Weight:	Not Reported
Casing Thickness:	Not Reported	Screen Perf Material:	PVC
Screen Opening Type:	Mill slot	Screen From 1:	9
Screen to 1:	19	Screen From 2:	0
Screen to 2:	0	Screen From 3:	0
Screen to 3:	0	Screen From 4:	0
Screen to 4:	0	Gravel Pack 1 From:	Not Reported
Gravel Pack 1 To:	Not Reported	Gavel Pack 2 From:	Not Reported
Gravel Pack 2 To:	Not Reported	Gravel Pack 3 From:	Not Reported
Gravel Pack 3 To:	Not Reported	Grout Type:	Bentonite
Grout From 1:	1	Grout To 1:	8
Grout From 2:	0	Grout To 2:	0
Grout From 3:	0	Grout To 3:	0
Contam Source Type:	Fuel storage	Contam Source Direction:	Not Reported
Contam Source Distance:	0	Well KID:	1040355325
Contractor License #:	468		
URL:	https://chasm.kgs.ku.edu/ords/wwc5.wwc5d2.well_details?well_id=91955		

B59
NNW
1/8 - 1/4 Mile
Lower

KS WELLS KS120000090421

WELLS:

Well ID:	91952	Owner:	Amoco Oil Co.
Well Use:	Monitoring well/observation/piezometer		
Completion Date:	01-Oct-1985	Well Status:	CONSTRUCTED
DWR #:	Not Reported	Well Depth:	21
Elevation:	0	Static Depth to Water:	18
Est Yield:	0	Driller:	J & R Drilling Services, Inc.
Casing Type:	PVC	Casing Joints:	Not Reported

GEOCHECK® - PHYSICAL SETTING SOURCE MAP FINDINGS

Casing Diameter 1:	2	Casing Depth 1:	0
Casing Diameter 2:	0	Casing Depth 2:	0
Casing Diameter 3:	0	Casing Depth 3:	0
Casing Height:	Not Reported	Casing Weight:	Not Reported
Casing Thickness:	Not Reported	Screen Perf Material:	PVC
Screen Opening Type:	Mill slot	Screen From 1:	11
Screen to 1:	21	Screen From 2:	0
Screen to 2:	0	Screen From 3:	0
Screen to 3:	0	Screen From 4:	0
Screen to 4:	0	Gravel Pack 1 From:	Not Reported
Gravel Pack 1 To:	Not Reported	Gavel Pack 2 From:	Not Reported
Gravel Pack 2 To:	Not Reported	Gravel Pack 3 From:	Not Reported
Gravel Pack 3 To:	Not Reported	Grout Type:	Bentonite
Grout From 1:	1	Grout To 1:	10
Grout From 2:	0	Grout To 2:	0
Grout From 3:	0	Grout To 3:	0
Contam Source Type:	Fuel storage	Contam Source Direction:	Not Reported
Contam Source Distance:	0	Well KID:	1040355319
Contractor License #:	468		
URL:	https://chasm.kgs.ku.edu/ords/wwc5.wwc5d2.well_details?well_id=91952		

**B60
NNW
1/8 - 1/4 Mile
Lower**

KS WELLS KS120000090418

WELLS:

Well ID:	91949	Owner:	Amoco Oil Co.
Well Use:	Monitoring well/observation/piezometer	Well Status:	CONSTRUCTED
Completion Date:	12-Mar-1990	Well Depth:	25.6
DWR #:	Not Reported	Static Depth to Water:	25.13
Elevation:	0	Driller:	Terracon Consultants, Inc.
Est Yield:	0	Casing Joints:	Not Reported
Casing Type:	PVC	Casing Depth 1:	7
Casing Diameter 1:	2	Casing Depth 2:	0
Casing Diameter 2:	0	Casing Depth 3:	0
Casing Diameter 3:	0	Casing Weight:	Not Reported
Casing Height:	Not Reported	Screen Perf Material:	PVC
Casing Thickness:	Not Reported	Screen From 1:	7
Screen Opening Type:	Mill slot	Screen From 2:	0
Screen to 1:	25	Screen From 3:	0
Screen to 2:	0	Screen From 4:	0
Screen to 3:	0	Gravel Pack 1 From:	Not Reported
Screen to 4:	0	Gavel Pack 2 From:	Not Reported
Gravel Pack 1 To:	Not Reported	Gravel Pack 3 From:	Not Reported
Gravel Pack 2 To:	Not Reported	Grout Type:	Cement grout, Bentonite
Gravel Pack 3 To:	Not Reported	Grout To 1:	5
Grout From 1:	0	Grout To 2:	6
Grout From 2:	5	Grout To 3:	0
Grout From 3:	0	Contam Source Direction:	Not Reported
Contam Source Type:	Fuel storage	Well KID:	1040355313
Contam Source Distance:	0		
Contractor License #:	416		
URL:	https://chasm.kgs.ku.edu/ords/wwc5.wwc5d2.well_details?well_id=91949		

GEOCHECK® - PHYSICAL SETTING SOURCE MAP FINDINGS

Map ID
Direction
Distance
Elevation

Database EDR ID Number

B61
NNW
1/8 - 1/4 Mile
Lower

KS WELLS KS120000090419

WELLS:

Well ID:	91950	Owner:	Amoco Oil Co.
Well Use:	Monitoring well/observation/piezometer		
Completion Date:	13-Mar-1990	Well Status:	CONSTRUCTED
DWR #:	Not Reported	Well Depth:	24.4
Elevation:	0	Static Depth to Water:	21.17
Est Yield:	0	Driller:	Terracon Consultants, Inc.
Casing Type:	PVC	Casing Joints:	Not Reported
Casing Diameter 1:	2	Casing Depth 1:	9
Casing Diameter 2:	0	Casing Depth 2:	0
Casing Diameter 3:	0	Casing Depth 3:	0
Casing Height:	Not Reported	Casing Weight:	Not Reported
Casing Thickness:	Not Reported	Screen Perf Material:	PVC
Screen Opening Type:	Mill slot	Screen From 1:	9
Screen to 1:	24	Screen From 2:	0
Screen to 2:	0	Screen From 3:	0
Screen to 3:	0	Screen From 4:	0
Screen to 4:	0	Gravel Pack 1 From:	Not Reported
Gravel Pack 1 To:	Not Reported	Gavel Pack 2 From:	Not Reported
Gravel Pack 2 To:	Not Reported	Gravel Pack 3 From:	Not Reported
Gravel Pack 3 To:	Not Reported	Grout Type:	Cement grout, Bentonite
Grout From 1:	0	Grout To 1:	7
Grout From 2:	7	Grout To 2:	9
Grout From 3:	0	Grout To 3:	0
Contam Source Type:	Fuel storage	Contam Source Direction:	Not Reported
Contam Source Distance:	0	Well KID:	1040355315
Contractor License #:	416		
URL:	https://chasm.kgs.ku.edu/ords/wwc5.wwc5d2.well_details?well_id=91950		

B62
NNW
1/8 - 1/4 Mile
Lower

KS WELLS KS120000090420

WELLS:

Well ID:	91951	Owner:	Amoco Oil Co.
Well Use:	Monitoring well/observation/piezometer		
Completion Date:	13-Mar-1990	Well Status:	CONSTRUCTED
DWR #:	Not Reported	Well Depth:	34
Elevation:	0	Static Depth to Water:	24.8
Est Yield:	0	Driller:	Terracon Consultants, Inc.
Casing Type:	PVC	Casing Joints:	Not Reported
Casing Diameter 1:	2	Casing Depth 1:	8
Casing Diameter 2:	0	Casing Depth 2:	0
Casing Diameter 3:	0	Casing Depth 3:	0
Casing Height:	Not Reported	Casing Weight:	Not Reported
Casing Thickness:	Not Reported	Screen Perf Material:	PVC
Screen Opening Type:	Mill slot	Screen From 1:	8
Screen to 1:	34	Screen From 2:	0
Screen to 2:	0	Screen From 3:	0
Screen to 3:	0	Screen From 4:	0
Screen to 4:	0	Gravel Pack 1 From:	Not Reported

GEOCHECK® - PHYSICAL SETTING SOURCE MAP FINDINGS

Gravel Pack 1 To:	Not Reported	Gavel Pack 2 From:	Not Reported
Gravel Pack 2 To:	Not Reported	Gravel Pack 3 From:	Not Reported
Gravel Pack 3 To:	Not Reported	Grout Type:	Cement grout, Bentonite
Grout From 1:	0	Grout To 1:	5
Grout From 2:	5	Grout To 2:	7
Grout From 3:	0	Grout To 3:	0
Contam Source Type:	Fuel storage	Contam Source Direction:	Not Reported
Contam Source Distance:	0	Well KID:	1040355317
Contractor License #:	416		
URL:	https://chasm.kgs.ku.edu/ords/wwc5.wwc5d2.well_details?well_id=91951		

**C63
SW
1/4 - 1/2 Mile
Higher**

KS WELLS KS120000090233

WELLS:

Well ID:	91764	Well Status:	PLUGGED
Owner:	Forest View Recycling and Disposal Facility	Well Depth:	150
Well Use:	Monitoring well/observation/piezometer	Static Depth to Water:	0
Completion Date:	05-Jun-1992	Driller:	TD Drilling, Inc.
DWR #:	Not Reported	Casing Joints:	Not Reported
Elevation:	0	Casing Depth 1:	0
Est Yield:	0	Casing Depth 2:	0
Casing Type:	PVC	Casing Depth 3:	0
Casing Diameter 1:	2	Casing Weight:	Not Reported
Casing Diameter 2:	0	Screen Perf Material:	OTHER
Casing Diameter 3:	0	Screen From 1:	0
Casing Height:	Not Reported	Screen From 2:	0
Casing Thickness:	Not Reported	Screen From 3:	0
Screen Opening Type:	OTHER	Screen From 4:	0
Screen to 1:	0	Gravel Pack 1 From:	Not Reported
Screen to 2:	0	Gavel Pack 2 From:	Not Reported
Screen to 3:	0	Gravel Pack 3 From:	Not Reported
Screen to 4:	0	Grout Type:	Bentonite
Gravel Pack 1 To:	Not Reported	Grout To 1:	150
Gravel Pack 2 To:	Not Reported	Grout To 2:	0
Gravel Pack 3 To:	Not Reported	Grout To 3:	0
Grout From 1:	3	Contam Source Direction:	Not Reported
Grout From 2:	0	Well KID:	1044044036
Grout From 3:	0		
Contam Source Type:	OTHER		
Contam Source Distance:	0		
Contractor License #:	542		
URL:	https://chasm.kgs.ku.edu/ords/wwc5.wwc5d2.well_details?well_id=91764		

**C64
SW
1/4 - 1/2 Mile
Higher**

KS WELLS KS1200000155162

WELLS:

Well ID:	342200	Owner:	Forest View Landfill
Well Use:	Monitoring well/observation/piezometer	Well Status:	CONSTRUCTED
Completion Date:	12-Aug-2003	Well Depth:	202
DWR #:	Not Reported	Static Depth to Water:	0
Elevation:	0	Driller:	Associated Environmental, Inc.
Est Yield:	0		

GEOCHECK® - PHYSICAL SETTING SOURCE MAP FINDINGS

Casing Type:	Not Reported	Casing Joints:	Not Reported
Casing Diameter 1:	Not Reported	Casing Depth 1:	Not Reported
Casing Diameter 2:	Not Reported	Casing Depth 2:	Not Reported
Casing Diameter 3:	Not Reported	Casing Depth 3:	Not Reported
Casing Height:	Not Reported	Casing Weight:	Not Reported
Casing Thickness:	Not Reported	Screen Perf Material:	Not Reported
Screen Opening Type:	Not Reported	Screen From 1:	Not Reported
Screen to 1:	Not Reported	Screen From 2:	Not Reported
Screen to 2:	Not Reported	Screen From 3:	Not Reported
Screen to 3:	Not Reported	Screen From 4:	Not Reported
Screen to 4:	Not Reported	Gravel Pack 1 From:	Not Reported
Gravel Pack 1 To:	Not Reported	Gravel Pack 2 From:	Not Reported
Gravel Pack 2 To:	Not Reported	Gravel Pack 3 From:	Not Reported
Gravel Pack 3 To:	Not Reported	Grout Type:	Not Reported
Grout From 1:	Not Reported	Grout To 1:	Not Reported
Grout From 2:	Not Reported	Grout To 2:	Not Reported
Grout From 3:	Not Reported	Grout To 3:	Not Reported
Contam Source Type:	Not Reported	Contam Source Direction:	Not Reported
Contam Source Distance:	Not Reported	Well KID:	1040461105
Contractor License #:	585		
URL:	https://chasm.kgs.ku.edu/ords/wwc5.wwc5d2.well_details?well_id=342200		

65
West
1/4 - 1/2 Mile
Higher

KS WELLS KS1200000149161

WELLS:

Well ID:	335551	Owner:	TPI Petroleum, Inc.
Well Use:	Monitoring well/observation/piezometer	Well Status:	CONSTRUCTED
Completion Date:	08-Oct-2002	Well Depth:	70.5
DWR #:	Not Reported	Static Depth to Water:	0
Elevation:	0	Driller:	Geotechnical Services, Inc.
Est Yield:	0	Casing Joints:	Not Reported
Casing Type:	Not Reported	Casing Depth 1:	Not Reported
Casing Diameter 1:	Not Reported	Casing Depth 2:	Not Reported
Casing Diameter 2:	Not Reported	Casing Depth 3:	Not Reported
Casing Diameter 3:	Not Reported	Casing Weight:	Not Reported
Casing Height:	Not Reported	Screen Perf Material:	Not Reported
Casing Thickness:	Not Reported	Screen From 1:	Not Reported
Screen Opening Type:	Not Reported	Screen From 2:	Not Reported
Screen to 1:	Not Reported	Screen From 3:	Not Reported
Screen to 2:	Not Reported	Screen From 4:	Not Reported
Screen to 3:	Not Reported	Gravel Pack 1 From:	Not Reported
Screen to 4:	Not Reported	Gravel Pack 2 From:	Not Reported
Gravel Pack 1 To:	Not Reported	Gravel Pack 3 From:	Not Reported
Gravel Pack 2 To:	Not Reported	Grout Type:	Not Reported
Gravel Pack 3 To:	Not Reported	Grout To 1:	Not Reported
Grout From 1:	Not Reported	Grout To 2:	Not Reported
Grout From 2:	Not Reported	Grout To 3:	Not Reported
Grout From 3:	Not Reported	Contam Source Direction:	Not Reported
Contam Source Type:	Not Reported	Well KID:	1040454396
Contam Source Distance:	Not Reported		
Contractor License #:	531		
URL:	https://chasm.kgs.ku.edu/ords/wwc5.wwc5d2.well_details?well_id=335551		

GEOCHECK® - PHYSICAL SETTING SOURCE MAP FINDINGS

Map ID
Direction
Distance
Elevation

Database EDR ID Number

D66
SSW
1/4 - 1/2 Mile
Lower

KS WELLS KS120000098337

WELLS:

Well ID:	100870	Owner:	Forest View Landfill
Well Use:	Test Hole, Cased	Completion Date:	09-Mar-1995
Well Status:	PLUGGED	DWR #:	Not Reported
Well Depth:	180	Elevation:	0
Static Depth to Water:	0	Est Yield:	0
Driller:	Layne-Christensen Co.	Casing Type:	OTHER
Casing Joints:	Not Reported	Casing Diameter 1:	0
Casing Depth 1:	0	Casing Diameter 2:	0
Casing Depth 2:	0	Casing Diameter 3:	0
Casing Depth 3:	0	Casing Height:	Not Reported
Casing Weight:	Not Reported	Casing Thickness:	Not Reported
Screen Perf Material:	Not Reported	Screen Opening Type:	Not Reported
Screen From 1:	0	Screen to 1:	0
Screen From 2:	0	Screen to 2:	0
Screen From 3:	0	Screen to 3:	0
Screen From 4:	0	Screen to 4:	0
Gravel Pack 1 From:	Not Reported	Gravel Pack 1 To:	Not Reported
Gravel Pack 2 From:	Not Reported	Gravel Pack 2 To:	Not Reported
Gravel Pack 3 From:	Not Reported	Gravel Pack 3 To:	Not Reported
Grout Type:	Bentonite	Grout From 1:	3
Grout To 1:	114	Grout From 2:	0
Grout To 2:	0	Grout From 3:	0
Grout To 3:	0	Contam Source Type:	OTHER
Contam Source Direction:	Not Reported	Contam Source Distance:	0
Well KID:	1044044055	Contractor License #:	102
URL:	https://chasm.kgs.ku.edu/ords/wwc5.wwc5d2.well_details?well_id=100870		

D67
SSW
1/4 - 1/2 Mile
Lower

KS WELLS KS120000098335

WELLS:

Well ID:	100868	Owner:	Forest View Landfill
Well Use:	Other	Completion Date:	08-Mar-1995
Well Status:	PLUGGED	DWR #:	Not Reported
Well Depth:	41	Elevation:	0
Static Depth to Water:	0	Est Yield:	0
Driller:	Layne-Christensen Co.	Casing Type:	OTHER
Casing Joints:	Not Reported	Casing Diameter 1:	0
Casing Depth 1:	0	Casing Diameter 2:	0
Casing Depth 2:	0	Casing Diameter 3:	0
Casing Depth 3:	0	Casing Height:	Not Reported
Casing Weight:	Not Reported	Casing Thickness:	Not Reported
Screen Perf Material:	Not Reported	Screen Opening Type:	Not Reported
Screen From 1:	0	Screen to 1:	0
Screen From 2:	0	Screen to 2:	0
Screen From 3:	0	Screen to 3:	0
Screen From 4:	0	Screen to 4:	0
Gravel Pack 1 From:	Not Reported	Gravel Pack 1 To:	Not Reported
Gravel Pack 2 From:	Not Reported	Gravel Pack 2 To:	Not Reported

GEOCHECK® - PHYSICAL SETTING SOURCE MAP FINDINGS

Gravel Pack 3 From:	Not Reported	Gravel Pack 3 To:	Not Reported
Grout Type:	Bentonite	Grout From 1:	0
Grout To 1:	41	Grout From 2:	0
Grout To 2:	0	Grout From 3:	0
Grout To 3:	0	Contam Source Type:	OTHER
Contam Source Direction:	Not Reported	Contam Source Distance:	0
Well KID:	1044044056	Contractor License #:	102
URL:	https://chasm.kgs.ku.edu/ords/wwc5.wwc5d2.well_details?well_id=100868		

D68
SSW
1/4 - 1/2 Mile
Lower

KS WELLS KS120000098332

WELLS:

Well ID:	100865	Owner:	Forest View Landfill
Well Use:	Other	Completion Date:	06-Mar-1995
Well Status:	PLUGGED	DWR #:	Not Reported
Well Depth:	67	Elevation:	0
Static Depth to Water:	0	Est Yield:	0
Driller:	Layne-Christensen Co.	Casing Type:	OTHER
Casing Joints:	Not Reported	Casing Diameter 1:	0
Casing Depth 1:	0	Casing Diameter 2:	0
Casing Depth 2:	0	Casing Diameter 3:	0
Casing Depth 3:	0	Casing Height:	Not Reported
Casing Weight:	Not Reported	Casing Thickness:	Not Reported
Screen Perf Material:	Not Reported	Screen Opening Type:	Not Reported
Screen From 1:	0	Screen to 1:	0
Screen From 2:	0	Screen to 2:	0
Screen From 3:	0	Screen to 3:	0
Screen From 4:	0	Screen to 4:	0
Gravel Pack 1 From:	Not Reported	Gravel Pack 1 To:	Not Reported
Gravel Pack 2 From:	Not Reported	Gravel Pack 2 To:	Not Reported
Gravel Pack 3 From:	Not Reported	Gravel Pack 3 To:	Not Reported
Grout Type:	Bentonite	Grout From 1:	0
Grout To 1:	67	Grout From 2:	0
Grout To 2:	0	Grout From 3:	0
Grout To 3:	0	Contam Source Type:	OTHER
Contam Source Direction:	Not Reported	Contam Source Distance:	0
Well KID:	1044044057	Contractor License #:	102
URL:	https://chasm.kgs.ku.edu/ords/wwc5.wwc5d2.well_details?well_id=100865		

D69
SSW
1/4 - 1/2 Mile
Lower

KS WELLS KS1200000155167

WELLS:

Well ID:	342205	Owner:	Forest View Landfill
Well Use:	Monitoring well/observation/piezometer	Well Status:	CONSTRUCTED
Completion Date:	14-Aug-2003	Well Depth:	113
DWR #:	Not Reported	Static Depth to Water:	0
Elevation:	0	Driller:	Associated Environmental, Inc.
Est Yield:	0	Casing Joints:	Not Reported
Casing Type:	Not Reported	Casing Depth 1:	Not Reported
Casing Diameter 1:	Not Reported	Casing Depth 2:	Not Reported
Casing Diameter 2:	Not Reported	Casing Depth 3:	Not Reported
Casing Diameter 3:	Not Reported		

GEOCHECK® - PHYSICAL SETTING SOURCE MAP FINDINGS

Casing Height:	Not Reported	Casing Weight:	Not Reported
Casing Thickness:	Not Reported	Screen Perf Material:	Not Reported
Screen Opening Type:	Not Reported	Screen From 1:	Not Reported
Screen to 1:	Not Reported	Screen From 2:	Not Reported
Screen to 2:	Not Reported	Screen From 3:	Not Reported
Screen to 3:	Not Reported	Screen From 4:	Not Reported
Screen to 4:	Not Reported	Gravel Pack 1 From:	Not Reported
Gravel Pack 1 To:	Not Reported	Gavel Pack 2 From:	Not Reported
Gravel Pack 2 To:	Not Reported	Gravel Pack 3 From:	Not Reported
Gravel Pack 3 To:	Not Reported	Grout Type:	Not Reported
Grout From 1:	Not Reported	Grout To 1:	Not Reported
Grout From 2:	Not Reported	Grout To 2:	Not Reported
Grout From 3:	Not Reported	Grout To 3:	Not Reported
Contam Source Type:	Not Reported	Contam Source Direction:	Not Reported
Contam Source Distance:	Not Reported	Well KID:	1040461115
Contractor License #:	585		
URL:	https://chasm.kgs.ku.edu/ords/wwc5.wwc5d2.well_details?well_id=342205		

D70
SSW
1/4 - 1/2 Mile
Lower

KS WELLS KS1200000155163

WELLS:

Well ID:	342201	Owner:	Forest View Landfill
Well Use:	Monitoring well/observation/piezometer		
Completion Date:	13-Aug-2003	Well Status:	CONSTRUCTED
DWR #:	Not Reported	Well Depth:	165
Elevation:	0	Static Depth to Water:	0
Est Yield:	0	Driller:	Associated Environmental, Inc.
Casing Type:	Not Reported	Casing Joints:	Not Reported
Casing Diameter 1:	Not Reported	Casing Depth 1:	Not Reported
Casing Diameter 2:	Not Reported	Casing Depth 2:	Not Reported
Casing Diameter 3:	Not Reported	Casing Depth 3:	Not Reported
Casing Height:	Not Reported	Casing Weight:	Not Reported
Casing Thickness:	Not Reported	Screen Perf Material:	Not Reported
Screen Opening Type:	Not Reported	Screen From 1:	Not Reported
Screen to 1:	Not Reported	Screen From 2:	Not Reported
Screen to 2:	Not Reported	Screen From 3:	Not Reported
Screen to 3:	Not Reported	Screen From 4:	Not Reported
Screen to 4:	Not Reported	Gravel Pack 1 From:	Not Reported
Gravel Pack 1 To:	Not Reported	Gavel Pack 2 From:	Not Reported
Gravel Pack 2 To:	Not Reported	Gravel Pack 3 From:	Not Reported
Gravel Pack 3 To:	Not Reported	Grout Type:	Not Reported
Grout From 1:	Not Reported	Grout To 1:	Not Reported
Grout From 2:	Not Reported	Grout To 2:	Not Reported
Grout From 3:	Not Reported	Grout To 3:	Not Reported
Contam Source Type:	Not Reported	Contam Source Direction:	Not Reported
Contam Source Distance:	Not Reported	Well KID:	1040461107
Contractor License #:	585		
URL:	https://chasm.kgs.ku.edu/ords/wwc5.wwc5d2.well_details?well_id=342201		

D71
SSW
1/4 - 1/2 Mile
Lower

KS WELLS KS1200000155159

WELLS:

GEOCHECK® - PHYSICAL SETTING SOURCE MAP FINDINGS

Well ID:	342197	Owner:	Forest View Landfill
Well Use:	Monitoring well/observation/piezometer		
Completion Date:	14-Aug-2003	Well Status:	CONSTRUCTED
DWR #:	Not Reported	Well Depth:	90.5
Elevation:	0	Static Depth to Water:	0
Est Yield:	0	Driller:	Associated Environmental, Inc.
Casing Type:	Not Reported	Casing Joints:	Not Reported
Casing Diameter 1:	Not Reported	Casing Depth 1:	Not Reported
Casing Diameter 2:	Not Reported	Casing Depth 2:	Not Reported
Casing Diameter 3:	Not Reported	Casing Depth 3:	Not Reported
Casing Height:	Not Reported	Casing Weight:	Not Reported
Casing Thickness:	Not Reported	Screen Perf Material:	Not Reported
Screen Opening Type:	Not Reported	Screen From 1:	Not Reported
Screen to 1:	Not Reported	Screen From 2:	Not Reported
Screen to 2:	Not Reported	Screen From 3:	Not Reported
Screen to 3:	Not Reported	Screen From 4:	Not Reported
Screen to 4:	Not Reported	Gravel Pack 1 From:	Not Reported
Gravel Pack 1 To:	Not Reported	Gavel Pack 2 From:	Not Reported
Gravel Pack 2 To:	Not Reported	Gravel Pack 3 From:	Not Reported
Gravel Pack 3 To:	Not Reported	Grout Type:	Not Reported
Grout From 1:	Not Reported	Grout To 1:	Not Reported
Grout From 2:	Not Reported	Grout To 2:	Not Reported
Grout From 3:	Not Reported	Grout To 3:	Not Reported
Contam Source Type:	Not Reported	Contam Source Direction:	Not Reported
Contam Source Distance:	Not Reported	Well KID:	1040461099
Contractor License #:	585		
URL:	https://chasm.kgs.ku.edu/ords/wwc5.wwc5d2.well_details?well_id=342197		

E72
WSW
1/4 - 1/2 Mile
Higher

KS WELLS KS120000090188

WELLS:

Well ID:	91719	Owner:	Waste Management
Well Use:	Monitoring well/observation/piezometer		
Completion Date:	27-Mar-1990	Well Status:	CONSTRUCTED
DWR #:	Not Reported	Well Depth:	172.5
Elevation:	977	Static Depth to Water:	0
Est Yield:	0	Driller:	Maxim Tech./Kansas City
Casing Type:	PVC	Casing Joints:	Not Reported
Casing Diameter 1:	2	Casing Depth 1:	1
Casing Diameter 2:	0	Casing Depth 2:	0
Casing Diameter 3:	0	Casing Depth 3:	0
Casing Height:	Not Reported	Casing Weight:	Not Reported
Casing Thickness:	Not Reported	Screen Perf Material:	PVC
Screen Opening Type:	Mill slot	Screen From 1:	160
Screen to 1:	170	Screen From 2:	0
Screen to 2:	0	Screen From 3:	0
Screen to 3:	0	Screen From 4:	0
Screen to 4:	0	Gravel Pack 1 From:	Not Reported
Gravel Pack 1 To:	Not Reported	Gavel Pack 2 From:	Not Reported
Gravel Pack 2 To:	Not Reported	Gravel Pack 3 From:	Not Reported
Gravel Pack 3 To:	Not Reported	Grout Type:	Bentonite
Grout From 1:	0	Grout To 1:	154
Grout From 2:	154	Grout To 2:	157
Grout From 3:	0	Grout To 3:	0
Contam Source Type:	OTHER	Contam Source Direction:	Not Reported
Contam Source Distance:	0	Well KID:	1040353852
Contractor License #:	438		

GEOCHECK® - PHYSICAL SETTING SOURCE MAP FINDINGS

URL: https://chasm.kgs.ku.edu/ords/wwc5.wwc5d2.well_details?well_id=91719

E73
WSW
1/4 - 1/2 Mile
Higher

KS WELLS KS120000090194

WELLS:

Well ID:	91725	Owner:	Waste Management
Well Use:	Monitoring well/observation/piezometer		
Completion Date:	28-Feb-1990	Well Status:	CONSTRUCTED
DWR #:	Not Reported	Well Depth:	150
Elevation:	975.8	Static Depth to Water:	0
Est Yield:	0	Driller:	Maxim Tech./Kansas City
Casing Type:	PVC	Casing Joints:	Not Reported
Casing Diameter 1:	2	Casing Depth 1:	138
Casing Diameter 2:	0	Casing Depth 2:	0
Casing Diameter 3:	0	Casing Depth 3:	0
Casing Height:	Not Reported	Casing Weight:	Not Reported
Casing Thickness:	Not Reported	Screen Perf Material:	PVC
Screen Opening Type:	Mill slot	Screen From 1:	138
Screen to 1:	148	Screen From 2:	0
Screen to 2:	0	Screen From 3:	0
Screen to 3:	0	Screen From 4:	0
Screen to 4:	0	Gravel Pack 1 From:	Not Reported
Gravel Pack 1 To:	Not Reported	Gavel Pack 2 From:	Not Reported
Gravel Pack 2 To:	Not Reported	Gravel Pack 3 From:	Not Reported
Gravel Pack 3 To:	Not Reported	Grout Type:	Neat cement, Bentonite
Grout From 1:	0	Grout To 1:	132
Grout From 2:	132	Grout To 2:	135
Grout From 3:	0	Grout To 3:	0
Contam Source Type:	OTHER	Contam Source Direction:	Not Reported
Contam Source Distance:	0	Well KID:	1040353864
Contractor License #:	438		
URL:	https://chasm.kgs.ku.edu/ords/wwc5.wwc5d2.well_details?well_id=91725		

74
East
1/4 - 1/2 Mile
Higher

KS WELLS KS1200000111518

WELLS:

Well ID:	114402	Owner:	Highland Park Funeral Park
Well Use:	Monitoring well/observation/piezometer		
Completion Date:	21-Mar-1997	Well Status:	CONSTRUCTED
DWR #:	Not Reported	Well Depth:	59
Elevation:	0	Static Depth to Water:	0
Est Yield:	0	Driller:	JB Environmental Drilling
Casing Type:	PVC	Casing Joints:	Not Reported
Casing Diameter 1:	2.3	Casing Depth 1:	49
Casing Diameter 2:	0	Casing Depth 2:	0
Casing Diameter 3:	0	Casing Depth 3:	0
Casing Height:	Not Reported	Casing Weight:	Not Reported
Casing Thickness:	Not Reported	Screen Perf Material:	PVC
Screen Opening Type:	Mill slot	Screen From 1:	59
Screen to 1:	49	Screen From 2:	0
Screen to 2:	0	Screen From 3:	0
Screen to 3:	0	Screen From 4:	0

GEOCHECK® - PHYSICAL SETTING SOURCE MAP FINDINGS

Screen to 4:	0	Gravel Pack 1 From:	Not Reported
Gravel Pack 1 To:	Not Reported	Gravel Pack 2 From:	Not Reported
Gravel Pack 2 To:	Not Reported	Gravel Pack 3 From:	Not Reported
Gravel Pack 3 To:	Not Reported	Grout Type:	Cement grout, Bentonite
Grout From 1:	47	Grout To 1:	4
Grout From 2:	4	Grout To 2:	0
Grout From 3:	0	Grout To 3:	0
Contam Source Type:	Fuel storage	Contam Source Direction:	S
Contam Source Distance:	3	Well KID:	1040390170
Contractor License #:	539		
URL:	https://chasm.kgs.ku.edu/ords/wwc5.wwc5d2.well_details?well_id=114402		

75
East
1/4 - 1/2 Mile
Higher

KS WELLS KS120000011520

WELLS:

Well ID:	114404	Owner:	Highland Park Funeral Home
Well Use:	Monitoring well/observation/piezometer		
Completion Date:	20-Mar-1997	Well Status:	CONSTRUCTED
DWR #:	Not Reported	Well Depth:	25
Elevation:	0	Static Depth to Water:	11
Est Yield:	0	Driller:	JB Environmental Drilling
Casing Type:	PVC	Casing Joints:	Not Reported
Casing Diameter 1:	2.3	Casing Depth 1:	15
Casing Diameter 2:	0	Casing Depth 2:	0
Casing Diameter 3:	0	Casing Depth 3:	0
Casing Height:	Not Reported	Casing Weight:	Not Reported
Casing Thickness:	Not Reported	Screen Perf Material:	PVC
Screen Opening Type:	Mill slot	Screen From 1:	25
Screen to 1:	15	Screen From 2:	0
Screen to 2:	0	Screen From 3:	0
Screen to 3:	0	Screen From 4:	0
Screen to 4:	0	Gravel Pack 1 From:	Not Reported
Gravel Pack 1 To:	Not Reported	Gravel Pack 2 From:	Not Reported
Gravel Pack 2 To:	Not Reported	Gravel Pack 3 From:	Not Reported
Gravel Pack 3 To:	Not Reported	Grout Type:	Cement grout, Bentonite
Grout From 1:	13	Grout To 1:	4
Grout From 2:	4	Grout To 2:	0
Grout From 3:	0	Grout To 3:	0
Contam Source Type:	Lateral lines	Contam Source Direction:	N
Contam Source Distance:	10	Well KID:	1040390174
Contractor License #:	539		
URL:	https://chasm.kgs.ku.edu/ords/wwc5.wwc5d2.well_details?well_id=114404		

76
SSW
1/2 - 1 Mile
Lower

KS WELLS KS1200000142561

WELLS:

Well ID:	327970	Owner:	Forest View Landfill
Well Use:	Monitoring well/observation/piezometer		
Completion Date:	21-Jun-2002	Well Status:	CONSTRUCTED
DWR #:	Not Reported	Well Depth:	51.5
Elevation:	0	Static Depth to Water:	0
Est Yield:	0	Driller:	Boart Longyear Company

GEOCHECK® - PHYSICAL SETTING SOURCE MAP FINDINGS

Casing Type:	Not Reported	Casing Joints:	Not Reported
Casing Diameter 1:	Not Reported	Casing Depth 1:	Not Reported
Casing Diameter 2:	Not Reported	Casing Depth 2:	Not Reported
Casing Diameter 3:	Not Reported	Casing Depth 3:	Not Reported
Casing Height:	Not Reported	Casing Weight:	Not Reported
Casing Thickness:	Not Reported	Screen Perf Material:	Not Reported
Screen Opening Type:	Not Reported	Screen From 1:	Not Reported
Screen to 1:	Not Reported	Screen From 2:	Not Reported
Screen to 2:	Not Reported	Screen From 3:	Not Reported
Screen to 3:	Not Reported	Screen From 4:	Not Reported
Screen to 4:	Not Reported	Gravel Pack 1 From:	Not Reported
Gravel Pack 1 To:	Not Reported	Gavel Pack 2 From:	Not Reported
Gravel Pack 2 To:	Not Reported	Gravel Pack 3 From:	Not Reported
Gravel Pack 3 To:	Not Reported	Grout Type:	Not Reported
Grout From 1:	Not Reported	Grout To 1:	Not Reported
Grout From 2:	Not Reported	Grout To 2:	Not Reported
Grout From 3:	Not Reported	Grout To 3:	Not Reported
Contam Source Type:	Not Reported	Contam Source Direction:	Not Reported
Contam Source Distance:	Not Reported	Well KID:	1040436871
Contractor License #:	658		
URL:	https://chasm.kgs.ku.edu/ords/wwc5.wwc5d2.well_details?well_id=327970		

F77
WSW
1/2 - 1 Mile
Higher

KS WELLS KS120000090203

WELLS:

Well ID:	91734	Owner:	Waste Management
Well Use:	Test hole/well	Completion Date:	21-Feb-1992
Well Status:	CONSTRUCTED	DWR #:	Not Reported
Well Depth:	20	Elevation:	0
Static Depth to Water:	0	Est Yield:	0
Driller:	Maxim Tech./Kansas City	Casing Type:	PVC
Casing Joints:	Not Reported	Casing Diameter 1:	1
Casing Depth 1:	10	Casing Diameter 2:	0
Casing Depth 2:	0	Casing Diameter 3:	0
Casing Depth 3:	0	Casing Height:	Not Reported
Casing Weight:	Not Reported	Casing Thickness:	Not Reported
Screen Perf Material:	PVC	Screen Opening Type:	Drilled holes
Screen From 1:	10	Screen to 1:	20
Screen From 2:	0	Screen to 2:	0
Screen From 3:	0	Screen to 3:	0
Screen From 4:	0	Screen to 4:	0
Gravel Pack 1 From:	Not Reported	Gravel Pack 1 To:	Not Reported
Gavel Pack 2 From:	Not Reported	Gravel Pack 2 To:	Not Reported
Gravel Pack 3 From:	Not Reported	Gravel Pack 3 To:	Not Reported
Grout Type:	Neat cement	Grout From 1:	0
Grout To 1:	7	Grout From 2:	0
Grout To 2:	0	Grout From 3:	0
Grout To 3:	0	Contam Source Type:	OTHER
Contam Source Direction:	Not Reported	Contam Source Distance:	0
Well KID:	1040353882	Contractor License #:	438
URL:	https://chasm.kgs.ku.edu/ords/wwc5.wwc5d2.well_details?well_id=91734		

GEOCHECK® - PHYSICAL SETTING SOURCE MAP FINDINGS

Map ID
Direction
Distance
Elevation

Database EDR ID Number

F78
WSW
1/2 - 1 Mile
Higher

KS WELLS KS120000090209

WELLS:

Well ID:	91740	Owner:	Waste Management
Well Use:	Test hole/well	Completion Date:	21-Feb-1992
Well Status:	CONSTRUCTED	DWR #:	Not Reported
Well Depth:	70	Elevation:	0
Static Depth to Water:	60	Est Yield:	0
Driller:	Maxim Tech./Kansas City	Casing Type:	PVC
Casing Joints:	Not Reported	Casing Diameter 1:	1
Casing Depth 1:	60	Casing Diameter 2:	0
Casing Depth 2:	0	Casing Diameter 3:	0
Casing Depth 3:	0	Casing Height:	Not Reported
Casing Weight:	Not Reported	Casing Thickness:	Not Reported
Screen Perf Material:	PVC	Screen Opening Type:	Drilled holes
Screen From 1:	60	Screen to 1:	70
Screen From 2:	0	Screen to 2:	0
Screen From 3:	0	Screen to 3:	0
Screen From 4:	0	Screen to 4:	0
Gravel Pack 1 From:	Not Reported	Gravel Pack 1 To:	Not Reported
Gravel Pack 2 From:	Not Reported	Gravel Pack 2 To:	Not Reported
Gravel Pack 3 From:	Not Reported	Gravel Pack 3 To:	Not Reported
Grout Type:	Neat cement	Grout From 1:	0
Grout To 1:	56	Grout From 2:	0
Grout To 2:	0	Grout From 3:	0
Grout To 3:	0	Contam Source Type:	OTHER
Contam Source Direction:	Not Reported	Contam Source Distance:	0
Well KID:	1040353894	Contractor License #:	438
URL:	https://chasm.kgs.ku.edu/ords/wwc5.wwc5d2.well_details?well_id=91740		

F79
WSW
1/2 - 1 Mile
Higher

KS WELLS KS120000090211

WELLS:

Well ID:	91742	Owner:	Waste Management
Well Use:	Test hole/well	Completion Date:	21-Feb-1992
Well Status:	CONSTRUCTED	DWR #:	Not Reported
Well Depth:	40	Elevation:	0
Static Depth to Water:	0	Est Yield:	0
Driller:	Maxim Tech./Kansas City	Casing Type:	PVC
Casing Joints:	Not Reported	Casing Diameter 1:	1
Casing Depth 1:	30	Casing Diameter 2:	0
Casing Depth 2:	0	Casing Diameter 3:	0
Casing Depth 3:	0	Casing Height:	Not Reported
Casing Weight:	Not Reported	Casing Thickness:	Not Reported
Screen Perf Material:	PVC	Screen Opening Type:	Drilled holes
Screen From 1:	30	Screen to 1:	40
Screen From 2:	0	Screen to 2:	0
Screen From 3:	0	Screen to 3:	0
Screen From 4:	0	Screen to 4:	0
Gravel Pack 1 From:	Not Reported	Gravel Pack 1 To:	Not Reported
Gravel Pack 2 From:	Not Reported	Gravel Pack 2 To:	Not Reported

GEOCHECK® - PHYSICAL SETTING SOURCE MAP FINDINGS

Gravel Pack 3 From:	Not Reported	Gravel Pack 3 To:	Not Reported
Grout Type:	Neat cement	Grout From 1:	0
Grout To 1:	20	Grout From 2:	0
Grout To 2:	0	Grout From 3:	0
Grout To 3:	0	Contam Source Type:	OTHER
Contam Source Direction:	Not Reported	Contam Source Distance:	0
Well KID:	1040353898	Contractor License #:	438
URL:	https://chasm.kgs.ku.edu/ords/wwc5.wwc5d2.well_details?well_id=91742		

G80
West
1/2 - 1 Mile
Higher

KS WELLS KS1200000111628

WELLS:

Well ID:	114514	Owner:	Total Petroleum Inc.
Well Use:	Monitoring well/observation/piezometer	Well Status:	CONSTRUCTED
Completion Date:	27-May-1997	Well Depth:	72
DWR #:	Not Reported	Static Depth to Water:	60.1
Elevation:	0	Driller:	GSI Engineering, LLC
Est Yield:	0	Casing Joints:	Not Reported
Casing Type:	PVC	Casing Depth 1:	55
Casing Diameter 1:	2	Casing Depth 2:	0
Casing Diameter 2:	0	Casing Depth 3:	0
Casing Diameter 3:	0	Casing Weight:	Not Reported
Casing Height:	Not Reported	Screen Perf Material:	PVC
Casing Thickness:	Not Reported	Screen From 1:	55
Screen Opening Type:	Mill slot	Screen From 2:	0
Screen to 1:	72	Screen From 3:	0
Screen to 2:	0	Screen From 4:	0
Screen to 3:	0	Gravel Pack 1 From:	Not Reported
Screen to 4:	0	Gavel Pack 2 From:	Not Reported
Gravel Pack 1 To:	Not Reported	Gravel Pack 3 From:	Not Reported
Gravel Pack 2 To:	Not Reported	Grout Type:	Bentonite
Gravel Pack 3 To:	Not Reported	Grout To 1:	51
Grout From 1:	.5	Grout To 2:	0
Grout From 2:	0	Grout To 3:	0
Grout From 3:	0	Contam Source Direction:	SE
Contam Source Type:	Fuel storage	Well KID:	1040390893
Contam Source Distance:	100		
Contractor License #:	531		
URL:	https://chasm.kgs.ku.edu/ords/wwc5.wwc5d2.well_details?well_id=114514		

G81
West
1/2 - 1 Mile
Higher

KS WELLS KS1200000111629

WELLS:

Well ID:	114515	Owner:	Total Petroleum Inc.
Well Use:	Monitoring well/observation/piezometer	Well Status:	CONSTRUCTED
Completion Date:	27-May-1997	Well Depth:	73
DWR #:	Not Reported	Static Depth to Water:	62.5
Elevation:	0	Driller:	GSI Engineering, LLC
Est Yield:	0	Casing Joints:	Not Reported
Casing Type:	PVC	Casing Depth 1:	47
Casing Diameter 1:	2	Casing Depth 2:	0
Casing Diameter 2:	0		

GEOCHECK® - PHYSICAL SETTING SOURCE MAP FINDINGS

Casing Diameter 3:	0	Casing Depth 3:	0
Casing Height:	Not Reported	Casing Weight:	Not Reported
Casing Thickness:	Not Reported	Screen Perf Material:	PVC
Screen Opening Type:	Mill slot	Screen From 1:	47
Screen to 1:	73	Screen From 2:	0
Screen to 2:	0	Screen From 3:	0
Screen to 3:	0	Screen From 4:	0
Screen to 4:	0	Gravel Pack 1 From:	Not Reported
Gravel Pack 1 To:	Not Reported	Gavel Pack 2 From:	Not Reported
Gravel Pack 2 To:	Not Reported	Gravel Pack 3 From:	Not Reported
Gravel Pack 3 To:	Not Reported	Grout Type:	Bentonite
Grout From 1:	.5	Grout To 1:	45
Grout From 2:	0	Grout To 2:	0
Grout From 3:	0	Grout To 3:	0
Contam Source Type:	Fuel storage	Contam Source Direction:	W
Contam Source Distance:	200	Well KID:	1040390895
Contractor License #:	531		
URL:	https://chasm.kgs.ku.edu/ords/wwc5.wwc5d2.well_details?well_id=114515		

G82
West
1/2 - 1 Mile
Higher

KS WELLS KS1200000131376

WELLS:

Well ID:	315650	Owner:	Ultramar Diamond Shamrock
Well Use:	Monitoring well/observation/piezometer		
Completion Date:	16-Aug-2000	Well Status:	PLUGGED
DWR #:	Not Reported	Well Depth:	69.3
Elevation:	0	Static Depth to Water:	56.4
Est Yield:	0	Driller:	Geotechnical Services, Inc.
Casing Type:	Not Reported	Casing Joints:	Not Reported
Casing Diameter 1:	Not Reported	Casing Depth 1:	Not Reported
Casing Diameter 2:	Not Reported	Casing Depth 2:	Not Reported
Casing Diameter 3:	Not Reported	Casing Depth 3:	Not Reported
Casing Height:	Not Reported	Casing Weight:	Not Reported
Casing Thickness:	Not Reported	Screen Perf Material:	Not Reported
Screen Opening Type:	Not Reported	Screen From 1:	Not Reported
Screen to 1:	Not Reported	Screen From 2:	Not Reported
Screen to 2:	Not Reported	Screen From 3:	Not Reported
Screen to 3:	Not Reported	Screen From 4:	Not Reported
Screen to 4:	Not Reported	Gravel Pack 1 From:	Not Reported
Gravel Pack 1 To:	Not Reported	Gavel Pack 2 From:	Not Reported
Gravel Pack 2 To:	Not Reported	Gravel Pack 3 From:	Not Reported
Gravel Pack 3 To:	Not Reported	Grout Type:	Not Reported
Grout From 1:	Not Reported	Grout To 1:	Not Reported
Grout From 2:	Not Reported	Grout To 2:	Not Reported
Grout From 3:	Not Reported	Grout To 3:	Not Reported
Contam Source Type:	Not Reported	Contam Source Direction:	Not Reported
Contam Source Distance:	Not Reported	Well KID:	1044044054
Contractor License #:	531		
URL:	https://chasm.kgs.ku.edu/ords/wwc5.wwc5d2.well_details?well_id=315650		

GEOCHECK® - PHYSICAL SETTING SOURCE MAP FINDINGS

Map ID
Direction
Distance
Elevation

Database EDR ID Number

G83
West
1/2 - 1 Mile
Higher

KS WELLS KS1200000111627

WELLS:

Well ID:	114513	Owner:	Total Petroleum Inc.
Well Use:	Monitoring well/observation/piezometer		
Completion Date:	27-May-1997	Well Status:	CONSTRUCTED
DWR #:	Not Reported	Well Depth:	64
Elevation:	0	Static Depth to Water:	51.6
Est Yield:	0	Driller:	GSI Engineering, LLC
Casing Type:	PVC	Casing Joints:	Not Reported
Casing Diameter 1:	2	Casing Depth 1:	44
Casing Diameter 2:	0	Casing Depth 2:	0
Casing Diameter 3:	0	Casing Depth 3:	0
Casing Height:	Not Reported	Casing Weight:	Not Reported
Casing Thickness:	Not Reported	Screen Perf Material:	PVC
Screen Opening Type:	Mill slot	Screen From 1:	44
Screen to 1:	64	Screen From 2:	0
Screen to 2:	0	Screen From 3:	0
Screen to 3:	0	Screen From 4:	0
Screen to 4:	0	Gravel Pack 1 From:	Not Reported
Gravel Pack 1 To:	Not Reported	Gavel Pack 2 From:	Not Reported
Gravel Pack 2 To:	Not Reported	Gravel Pack 3 From:	Not Reported
Gravel Pack 3 To:	Not Reported	Grout Type:	Bentonite
Grout From 1:	.5	Grout To 1:	40
Grout From 2:	0	Grout To 2:	0
Grout From 3:	0	Grout To 3:	0
Contam Source Type:	Fuel storage	Contam Source Direction:	NE
Contam Source Distance:	120	Well KID:	1040390891
Contractor License #:	531		
URL:	https://chasm.kgs.ku.edu/ords/wwc5.wwc5d2.well_details?well_id=114513		

G84
West
1/2 - 1 Mile
Higher

KS WELLS KS1200000111625

WELLS:

Well ID:	114511	Owner:	Total Petroleum Inc.
Well Use:	Monitoring well/observation/piezometer		
Completion Date:	27-May-1997	Well Status:	CONSTRUCTED
DWR #:	Not Reported	Well Depth:	76
Elevation:	0	Static Depth to Water:	61.7
Est Yield:	0	Driller:	GSI Engineering, LLC
Casing Type:	PVC	Casing Joints:	Not Reported
Casing Diameter 1:	2	Casing Depth 1:	56
Casing Diameter 2:	0	Casing Depth 2:	0
Casing Diameter 3:	0	Casing Depth 3:	0
Casing Height:	Not Reported	Casing Weight:	Not Reported
Casing Thickness:	Not Reported	Screen Perf Material:	PVC
Screen Opening Type:	Mill slot	Screen From 1:	56
Screen to 1:	76	Screen From 2:	0
Screen to 2:	0	Screen From 3:	0
Screen to 3:	0	Screen From 4:	0
Screen to 4:	0	Gravel Pack 1 From:	Not Reported

GEOCHECK® - PHYSICAL SETTING SOURCE MAP FINDINGS

Gravel Pack 1 To:	Not Reported	Gavel Pack 2 From:	Not Reported
Gravel Pack 2 To:	Not Reported	Gravel Pack 3 From:	Not Reported
Gravel Pack 3 To:	Not Reported	Grout Type:	Bentonite
Grout From 1:	.5	Grout To 1:	52
Grout From 2:	0	Grout To 2:	0
Grout From 3:	0	Grout To 3:	0
Contam Source Type:	Fuel storage	Contam Source Direction:	S
Contam Source Distance:	5	Well KID:	1040390887
Contractor License #:	531		
URL:	https://chasm.kgs.ku.edu/ords/wwc5.wwc5d2.well_details?well_id=114511		

G85
West
1/2 - 1 Mile
Higher

KS WELLS KS1200000111626

WELLS:

Well ID:	114512	Owner:	Total Petroleum Inc.
Well Use:	Monitoring well/observation/piezometer		
Completion Date:	27-May-1997	Well Status:	CONSTRUCTED
DWR #:	Not Reported	Well Depth:	72
Elevation:	0	Static Depth to Water:	63.2
Est Yield:	0	Driller:	GSI Engineering, LLC
Casing Type:	PVC	Casing Joints:	Not Reported
Casing Diameter 1:	2	Casing Depth 1:	52
Casing Diameter 2:	0	Casing Depth 2:	0
Casing Diameter 3:	0	Casing Depth 3:	0
Casing Height:	Not Reported	Casing Weight:	Not Reported
Casing Thickness:	Not Reported	Screen Perf Material:	PVC
Screen Opening Type:	Mill slot	Screen From 1:	52
Screen to 1:	72	Screen From 2:	0
Screen to 2:	0	Screen From 3:	0
Screen to 3:	0	Screen From 4:	0
Screen to 4:	0	Gravel Pack 1 From:	Not Reported
Gravel Pack 1 To:	Not Reported	Gavel Pack 2 From:	Not Reported
Gravel Pack 2 To:	Not Reported	Gravel Pack 3 From:	Not Reported
Gravel Pack 3 To:	Not Reported	Grout Type:	Bentonite
Grout From 1:	.5	Grout To 1:	48
Grout From 2:	0	Grout To 2:	0
Grout From 3:	0	Grout To 3:	0
Contam Source Type:	Fuel storage	Contam Source Direction:	N
Contam Source Distance:	30	Well KID:	1040390889
Contractor License #:	531		
URL:	https://chasm.kgs.ku.edu/ords/wwc5.wwc5d2.well_details?well_id=114512		

H86
SSW
1/2 - 1 Mile
Lower

KS WELLS KS1200000090198

WELLS:

Well ID:	91729	Owner:	Waste Management
Well Use:	Monitoring well/observation/piezometer		
Completion Date:	30-Mar-1990	Well Status:	CONSTRUCTED
DWR #:	Not Reported	Well Depth:	30.5
Elevation:	736.6	Static Depth to Water:	0
Est Yield:	0	Driller:	Maxim Tech./Kansas City
Casing Type:	PVC	Casing Joints:	Not Reported

GEOCHECK® - PHYSICAL SETTING SOURCE MAP FINDINGS

Casing Diameter 1:	2	Casing Depth 1:	18
Casing Diameter 2:	0	Casing Depth 2:	0
Casing Diameter 3:	0	Casing Depth 3:	0
Casing Height:	Not Reported	Casing Weight:	Not Reported
Casing Thickness:	Not Reported	Screen Perf Material:	PVC
Screen Opening Type:	Mill slot	Screen From 1:	18
Screen to 1:	28	Screen From 2:	0
Screen to 2:	0	Screen From 3:	0
Screen to 3:	0	Screen From 4:	0
Screen to 4:	0	Gravel Pack 1 From:	Not Reported
Gravel Pack 1 To:	Not Reported	Gavel Pack 2 From:	Not Reported
Gravel Pack 2 To:	Not Reported	Gravel Pack 3 From:	Not Reported
Gravel Pack 3 To:	Not Reported	Grout Type:	Neat cement, Bentonite
Grout From 1:	0	Grout To 1:	12
Grout From 2:	12	Grout To 2:	15
Grout From 3:	0	Grout To 3:	0
Contam Source Type:	OTHER	Contam Source Direction:	Not Reported
Contam Source Distance:	0	Well KID:	1040353872
Contractor License #:	438		
URL:	https://chasm.kgs.ku.edu/ords/wwc5.wwc5d2.well_details?well_id=91729		

**H87
SSW
1/2 - 1 Mile
Lower**

KS WELLS KS120000090189

WELLS:

Well ID:	91720	Owner:	Waste Management
Well Use:	Monitoring well/observation/piezometer	Well Status:	CONSTRUCTED
Completion Date:	29-Mar-1990	Well Depth:	55
DWR #:	Not Reported	Static Depth to Water:	0
Elevation:	735.6	Driller:	Maxim Tech./Kansas City
Est Yield:	0	Casing Joints:	Not Reported
Casing Type:	PVC	Casing Depth 1:	43
Casing Diameter 1:	2	Casing Depth 2:	0
Casing Diameter 2:	0	Casing Depth 3:	0
Casing Diameter 3:	0	Casing Weight:	Not Reported
Casing Height:	Not Reported	Screen Perf Material:	PVC
Casing Thickness:	Not Reported	Screen From 1:	43
Screen Opening Type:	Mill slot	Screen From 2:	0
Screen to 1:	53	Screen From 3:	0
Screen to 2:	0	Screen From 4:	0
Screen to 3:	0	Gravel Pack 1 From:	Not Reported
Screen to 4:	0	Gavel Pack 2 From:	Not Reported
Gravel Pack 1 To:	Not Reported	Gravel Pack 3 From:	Not Reported
Gravel Pack 2 To:	Not Reported	Grout Type:	Neat cement, Bentonite
Gravel Pack 3 To:	Not Reported	Grout To 1:	36
Grout From 1:	0	Grout To 2:	39
Grout From 2:	36	Grout To 3:	0
Grout From 3:	0	Contam Source Direction:	Not Reported
Contam Source Type:	OTHER	Well KID:	1040353854
Contam Source Distance:	0		
Contractor License #:	438		
URL:	https://chasm.kgs.ku.edu/ords/wwc5.wwc5d2.well_details?well_id=91720		

GEOCHECK® - PHYSICAL SETTING SOURCE MAP FINDINGS

Map ID
Direction
Distance
Elevation

Database EDR ID Number

H88
SSW
1/2 - 1 Mile
Lower

KS WELLS KS1200000155160

WELLS:

Well ID:	342198	Owner:	Forest View Landfill
Well Use:	Monitoring well/observation/piezometer		
Completion Date:	18-Aug-2003	Well Status:	CONSTRUCTED
DWR #:	Not Reported	Well Depth:	33
Elevation:	0	Static Depth to Water:	0
Est Yield:	0	Driller:	Associated Environmental, Inc.
Casing Type:	Not Reported	Casing Joints:	Not Reported
Casing Diameter 1:	Not Reported	Casing Depth 1:	Not Reported
Casing Diameter 2:	Not Reported	Casing Depth 2:	Not Reported
Casing Diameter 3:	Not Reported	Casing Depth 3:	Not Reported
Casing Height:	Not Reported	Casing Weight:	Not Reported
Casing Thickness:	Not Reported	Screen Perf Material:	Not Reported
Screen Opening Type:	Not Reported	Screen From 1:	Not Reported
Screen to 1:	Not Reported	Screen From 2:	Not Reported
Screen to 2:	Not Reported	Screen From 3:	Not Reported
Screen to 3:	Not Reported	Screen From 4:	Not Reported
Screen to 4:	Not Reported	Gravel Pack 1 From:	Not Reported
Gravel Pack 1 To:	Not Reported	Gavel Pack 2 From:	Not Reported
Gravel Pack 2 To:	Not Reported	Gravel Pack 3 From:	Not Reported
Gravel Pack 3 To:	Not Reported	Grout Type:	Not Reported
Grout From 1:	Not Reported	Grout To 1:	Not Reported
Grout From 2:	Not Reported	Grout To 2:	Not Reported
Grout From 3:	Not Reported	Grout To 3:	Not Reported
Contam Source Type:	Not Reported	Contam Source Direction:	Not Reported
Contam Source Distance:	Not Reported	Well KID:	1040461101
Contractor License #:	585		
URL:	https://chasm.kgs.ku.edu/ords/wwc5.wwc5d2.well_details?well_id=342198		

H89
SSW
1/2 - 1 Mile
Lower

KS WELLS KS1200000155168

WELLS:

Well ID:	342206	Owner:	Forest View Landfill
Well Use:	Monitoring well/observation/piezometer		
Completion Date:	18-Aug-2003	Well Status:	CONSTRUCTED
DWR #:	Not Reported	Well Depth:	54.5
Elevation:	0	Static Depth to Water:	0
Est Yield:	0	Driller:	Associated Environmental, Inc.
Casing Type:	Not Reported	Casing Joints:	Not Reported
Casing Diameter 1:	Not Reported	Casing Depth 1:	Not Reported
Casing Diameter 2:	Not Reported	Casing Depth 2:	Not Reported
Casing Diameter 3:	Not Reported	Casing Depth 3:	Not Reported
Casing Height:	Not Reported	Casing Weight:	Not Reported
Casing Thickness:	Not Reported	Screen Perf Material:	Not Reported
Screen Opening Type:	Not Reported	Screen From 1:	Not Reported
Screen to 1:	Not Reported	Screen From 2:	Not Reported
Screen to 2:	Not Reported	Screen From 3:	Not Reported
Screen to 3:	Not Reported	Screen From 4:	Not Reported
Screen to 4:	Not Reported	Gravel Pack 1 From:	Not Reported

GEOCHECK® - PHYSICAL SETTING SOURCE MAP FINDINGS

Gravel Pack 1 To:	Not Reported	Gavel Pack 2 From:	Not Reported
Gravel Pack 2 To:	Not Reported	Gravel Pack 3 From:	Not Reported
Gravel Pack 3 To:	Not Reported	Grout Type:	Not Reported
Grout From 1:	Not Reported	Grout To 1:	Not Reported
Grout From 2:	Not Reported	Grout To 2:	Not Reported
Grout From 3:	Not Reported	Grout To 3:	Not Reported
Contam Source Type:	Not Reported	Contam Source Direction:	Not Reported
Contam Source Distance:	Not Reported	Well KID:	1040461117
Contractor License #:	585		
URL:	https://chasm.kgs.ku.edu/ords/wwc5.wwc5d2.well_details?well_id=342206		

H90
SSW
1/2 - 1 Mile
Lower

KS WELLS KS1200000155164

WELLS:

Well ID:	342202	Owner:	Forest View Landfill
Well Use:	Monitoring well/observation/piezometer		
Completion Date:	18-Aug-2003	Well Status:	CONSTRUCTED
DWR #:	Not Reported	Well Depth:	106.52
Elevation:	0	Static Depth to Water:	0
Est Yield:	0	Driller:	Associated Environmental, Inc.
Casing Type:	Not Reported	Casing Joints:	Not Reported
Casing Diameter 1:	Not Reported	Casing Depth 1:	Not Reported
Casing Diameter 2:	Not Reported	Casing Depth 2:	Not Reported
Casing Diameter 3:	Not Reported	Casing Depth 3:	Not Reported
Casing Height:	Not Reported	Casing Weight:	Not Reported
Casing Thickness:	Not Reported	Screen Perf Material:	Not Reported
Screen Opening Type:	Not Reported	Screen From 1:	Not Reported
Screen to 1:	Not Reported	Screen From 2:	Not Reported
Screen to 2:	Not Reported	Screen From 3:	Not Reported
Screen to 3:	Not Reported	Screen From 4:	Not Reported
Screen to 4:	Not Reported	Gravel Pack 1 From:	Not Reported
Gravel Pack 1 To:	Not Reported	Gavel Pack 2 From:	Not Reported
Gravel Pack 2 To:	Not Reported	Gravel Pack 3 From:	Not Reported
Gravel Pack 3 To:	Not Reported	Grout Type:	Not Reported
Grout From 1:	Not Reported	Grout To 1:	Not Reported
Grout From 2:	Not Reported	Grout To 2:	Not Reported
Grout From 3:	Not Reported	Grout To 3:	Not Reported
Contam Source Type:	Not Reported	Contam Source Direction:	Not Reported
Contam Source Distance:	Not Reported	Well KID:	1040461109
Contractor License #:	585		
URL:	https://chasm.kgs.ku.edu/ords/wwc5.wwc5d2.well_details?well_id=342202		

I91
WSW
1/2 - 1 Mile
Higher

KS WELLS KS1200000090220

WELLS:

Well ID:	91751	Owner:	Waste Management
Well Use:	Monitoring well/observation/piezometer		
Completion Date:	12-May-1992	Well Status:	CONSTRUCTED
DWR #:	Not Reported	Well Depth:	179
Elevation:	0	Static Depth to Water:	0
Est Yield:	0	Driller:	TD Drilling, Inc.
Casing Type:	PVC	Casing Joints:	Not Reported

GEOCHECK® - PHYSICAL SETTING SOURCE MAP FINDINGS

Casing Diameter 1:	2	Casing Depth 1:	169
Casing Diameter 2:	0	Casing Depth 2:	0
Casing Diameter 3:	0	Casing Depth 3:	0
Casing Height:	Not Reported	Casing Weight:	Not Reported
Casing Thickness:	Not Reported	Screen Perf Material:	PVC
Screen Opening Type:	Saw cut	Screen From 1:	169
Screen to 1:	179	Screen From 2:	0
Screen to 2:	0	Screen From 3:	0
Screen to 3:	0	Screen From 4:	0
Screen to 4:	0	Gravel Pack 1 From:	Not Reported
Gravel Pack 1 To:	Not Reported	Gavel Pack 2 From:	Not Reported
Gravel Pack 2 To:	Not Reported	Gravel Pack 3 From:	Not Reported
Gravel Pack 3 To:	Not Reported	Grout Type:	Neat cement, Bentonite
Grout From 1:	0	Grout To 1:	2
Grout From 2:	2	Grout To 2:	164
Grout From 3:	0	Grout To 3:	0
Contam Source Type:	OTHER	Contam Source Direction:	Not Reported
Contam Source Distance:	0	Well KID:	1040353916
Contractor License #:	542		
URL:	https://chasm.kgs.ku.edu/ords/wwc5.wwc5d2.well_details?well_id=91751		

**192
WSW
1/2 - 1 Mile
Higher**

KS WELLS KS120000090219

WELLS:

Well ID:	91750	Owner:	Waste Management
Well Use:	Monitoring well/observation/piezometer	Well Status:	CONSTRUCTED
Completion Date:	13-May-1992	Well Depth:	156
DWR #:	Not Reported	Static Depth to Water:	0
Elevation:	0	Driller:	TD Drilling, Inc.
Est Yield:	0	Casing Joints:	Not Reported
Casing Type:	PVC	Casing Depth 1:	146
Casing Diameter 1:	2	Casing Depth 2:	0
Casing Diameter 2:	0	Casing Depth 3:	0
Casing Diameter 3:	0	Casing Weight:	Not Reported
Casing Height:	Not Reported	Screen Perf Material:	PVC
Casing Thickness:	Not Reported	Screen From 1:	146
Screen Opening Type:	Saw cut	Screen From 2:	0
Screen to 1:	156	Screen From 3:	0
Screen to 2:	0	Screen From 4:	0
Screen to 3:	0	Gravel Pack 1 From:	Not Reported
Screen to 4:	0	Gavel Pack 2 From:	Not Reported
Gravel Pack 1 To:	Not Reported	Gravel Pack 3 From:	Not Reported
Gravel Pack 2 To:	Not Reported	Grout Type:	Neat cement, Bentonite
Gravel Pack 3 To:	Not Reported	Grout To 1:	2
Grout From 1:	1	Grout To 2:	141
Grout From 2:	2	Grout To 3:	0
Grout From 3:	0	Contam Source Direction:	Not Reported
Contam Source Type:	OTHER	Well KID:	1040353914
Contam Source Distance:	0		
Contractor License #:	542		
URL:	https://chasm.kgs.ku.edu/ords/wwc5.wwc5d2.well_details?well_id=91750		

GEOCHECK® - PHYSICAL SETTING SOURCE MAP FINDINGS

Map ID
Direction
Distance
Elevation

Database EDR ID Number

193
WSW
1/2 - 1 Mile
Higher

KS WELLS KS120000090187

WELLS:

Well ID:	91718	Owner:	Forest View Landfill
Well Use:	Monitoring well/observation/piezometer		
Completion Date:	21-Nov-1986	Well Status:	CONSTRUCTED
DWR #:	Not Reported	Well Depth:	160
Elevation:	970.33	Static Depth to Water:	0
Est Yield:	0	Driller:	Terracon Consultants, Inc.
Casing Type:	PVC	Casing Joints:	Not Reported
Casing Diameter 1:	2	Casing Depth 1:	160
Casing Diameter 2:	0	Casing Depth 2:	0
Casing Diameter 3:	0	Casing Depth 3:	0
Casing Height:	Not Reported	Casing Weight:	Not Reported
Casing Thickness:	Not Reported	Screen Perf Material:	PVC
Screen Opening Type:	Mill slot	Screen From 1:	160
Screen to 1:	165	Screen From 2:	0
Screen to 2:	0	Screen From 3:	0
Screen to 3:	0	Screen From 4:	0
Screen to 4:	0	Gravel Pack 1 From:	Not Reported
Gravel Pack 1 To:	Not Reported	Gavel Pack 2 From:	Not Reported
Gravel Pack 2 To:	Not Reported	Gravel Pack 3 From:	Not Reported
Gravel Pack 3 To:	Not Reported	Grout Type:	Neat cement, Bentonite
Grout From 1:	0	Grout To 1:	156
Grout From 2:	158	Grout To 2:	156
Grout From 3:	0	Grout To 3:	0
Contam Source Type:	Not Reported	Contam Source Direction:	Not Reported
Contam Source Distance:	0	Well KID:	1040353603
Contractor License #:	416		
URL:	https://chasm.kgs.ku.edu/ords/wwc5.wwc5d2.well_details?well_id=91718		

194
WSW
1/2 - 1 Mile
Higher

KS WELLS KS1200000167164

WELLS:

Well ID:	360700	Owner:	Forest View Landfill
Well Use:	Monitoring well/observation/piezometer		
Completion Date:	14-Dec-2004	Well Status:	PLUGGED
DWR #:	Not Reported	Well Depth:	152
Elevation:	0	Static Depth to Water:	147.68
Est Yield:	0	Driller:	Associated Environmental, Inc.
Casing Type:	Not Reported	Casing Joints:	Not Reported
Casing Diameter 1:	Not Reported	Casing Depth 1:	Not Reported
Casing Diameter 2:	Not Reported	Casing Depth 2:	Not Reported
Casing Diameter 3:	Not Reported	Casing Depth 3:	Not Reported
Casing Height:	Not Reported	Casing Weight:	Not Reported
Casing Thickness:	Not Reported	Screen Perf Material:	Not Reported
Screen Opening Type:	Not Reported	Screen From 1:	Not Reported
Screen to 1:	Not Reported	Screen From 2:	Not Reported
Screen to 2:	Not Reported	Screen From 3:	Not Reported
Screen to 3:	Not Reported	Screen From 4:	Not Reported
Screen to 4:	Not Reported	Gravel Pack 1 From:	Not Reported

GEOCHECK® - PHYSICAL SETTING SOURCE MAP FINDINGS

Gravel Pack 1 To:	Not Reported	Gavel Pack 2 From:	Not Reported
Gravel Pack 2 To:	Not Reported	Gravel Pack 3 From:	Not Reported
Gravel Pack 3 To:	Not Reported	Grout Type:	Not Reported
Grout From 1:	Not Reported	Grout To 1:	Not Reported
Grout From 2:	Not Reported	Grout To 2:	Not Reported
Grout From 3:	Not Reported	Grout To 3:	Not Reported
Contam Source Type:	Not Reported	Contam Source Direction:	Not Reported
Contam Source Distance:	Not Reported	Well KID:	1044044045
Contractor License #:	585		
URL:	https://chasm.kgs.ku.edu/ords/wwc5.wwc5d2.well_details?well_id=360700		

195
WSW
1/2 - 1 Mile
Higher

KS WELLS KS1200000167163

WELLS:

Well ID:	360699	Owner:	Forest View Landfill
Well Use:	Monitoring well/observation/piezometer		
Completion Date:	14-Dec-2005	Well Status:	PLUGGED
DWR #:	Not Reported	Well Depth:	150
Elevation:	0	Static Depth to Water:	142.71
Est Yield:	0	Driller:	Associated Environmental, Inc.
Casing Type:	Not Reported	Casing Joints:	Not Reported
Casing Diameter 1:	Not Reported	Casing Depth 1:	Not Reported
Casing Diameter 2:	Not Reported	Casing Depth 2:	Not Reported
Casing Diameter 3:	Not Reported	Casing Depth 3:	Not Reported
Casing Height:	Not Reported	Casing Weight:	Not Reported
Casing Thickness:	Not Reported	Screen Perf Material:	Not Reported
Screen Opening Type:	Not Reported	Screen From 1:	Not Reported
Screen to 1:	Not Reported	Screen From 2:	Not Reported
Screen to 2:	Not Reported	Screen From 3:	Not Reported
Screen to 3:	Not Reported	Screen From 4:	Not Reported
Screen to 4:	Not Reported	Gravel Pack 1 From:	Not Reported
Gravel Pack 1 To:	Not Reported	Gavel Pack 2 From:	Not Reported
Gravel Pack 2 To:	Not Reported	Gravel Pack 3 From:	Not Reported
Gravel Pack 3 To:	Not Reported	Grout Type:	Not Reported
Grout From 1:	Not Reported	Grout To 1:	Not Reported
Grout From 2:	Not Reported	Grout To 2:	Not Reported
Grout From 3:	Not Reported	Grout To 3:	Not Reported
Contam Source Type:	Not Reported	Contam Source Direction:	Not Reported
Contam Source Distance:	Not Reported	Well KID:	1044044046
Contractor License #:	585		
URL:	https://chasm.kgs.ku.edu/ords/wwc5.wwc5d2.well_details?well_id=360699		

196
WSW
1/2 - 1 Mile
Higher

KS WELLS KS1200000090221

WELLS:

Well ID:	91752	Owner:	Waste Management
Well Use:	Monitoring well/observation/piezometer		
Completion Date:	12-May-1992	Well Status:	CONSTRUCTED
DWR #:	Not Reported	Well Depth:	242
Elevation:	0	Static Depth to Water:	0
Est Yield:	0	Driller:	TD Drilling, Inc.
Casing Type:	PVC	Casing Joints:	Not Reported

GEOCHECK® - PHYSICAL SETTING SOURCE MAP FINDINGS

Casing Diameter 1:	2	Casing Depth 1:	232
Casing Diameter 2:	0	Casing Depth 2:	0
Casing Diameter 3:	0	Casing Depth 3:	0
Casing Height:	Not Reported	Casing Weight:	Not Reported
Casing Thickness:	Not Reported	Screen Perf Material:	PVC
Screen Opening Type:	Saw cut	Screen From 1:	232
Screen to 1:	242	Screen From 2:	0
Screen to 2:	0	Screen From 3:	0
Screen to 3:	0	Screen From 4:	0
Screen to 4:	0	Gravel Pack 1 From:	Not Reported
Gravel Pack 1 To:	Not Reported	Gavel Pack 2 From:	Not Reported
Gravel Pack 2 To:	Not Reported	Gravel Pack 3 From:	Not Reported
Gravel Pack 3 To:	Not Reported	Grout Type:	Neat cement, Bentonite
Grout From 1:	0	Grout To 1:	2
Grout From 2:	2	Grout To 2:	226
Grout From 3:	0	Grout To 3:	0
Contam Source Type:	OTHER	Contam Source Direction:	Not Reported
Contam Source Distance:	0	Well KID:	1040353918
Contractor License #:	542		
URL:	https://chasm.kgs.ku.edu/ords/wwc5.wwc5d2.well_details?well_id=91752		

**97
East
1/2 - 1 Mile
Higher**

KS WELLS KS1200000111519

WELLS:

Well ID:	114403	Owner:	Highland Park Funeral Park
Well Use:	Monitoring well/observation/piezometer		
Completion Date:	20-Mar-1997	Well Status:	CONSTRUCTED
DWR #:	Not Reported	Well Depth:	35
Elevation:	0	Static Depth to Water:	25
Est Yield:	0	Driller:	JB Environmental Drilling
Casing Type:	PVC	Casing Joints:	Not Reported
Casing Diameter 1:	2.3	Casing Depth 1:	25
Casing Diameter 2:	0	Casing Depth 2:	0
Casing Diameter 3:	0	Casing Depth 3:	0
Casing Height:	Not Reported	Casing Weight:	Not Reported
Casing Thickness:	Not Reported	Screen Perf Material:	PVC
Screen Opening Type:	Mill slot	Screen From 1:	34
Screen to 1:	24	Screen From 2:	0
Screen to 2:	0	Screen From 3:	0
Screen to 3:	0	Screen From 4:	0
Screen to 4:	0	Gravel Pack 1 From:	Not Reported
Gravel Pack 1 To:	Not Reported	Gavel Pack 2 From:	Not Reported
Gravel Pack 2 To:	Not Reported	Gravel Pack 3 From:	Not Reported
Gravel Pack 3 To:	Not Reported	Grout Type:	Cement grout, Bentonite
Grout From 1:	23	Grout To 1:	4
Grout From 2:	4	Grout To 2:	0
Grout From 3:	0	Grout To 3:	0
Contam Source Type:	Fuel storage	Contam Source Direction:	N
Contam Source Distance:	6	Well KID:	1040390172
Contractor License #:	539		
URL:	https://chasm.kgs.ku.edu/ords/wwc5.wwc5d2.well_details?well_id=114403		

GEOCHECK® - PHYSICAL SETTING SOURCE MAP FINDINGS

Map ID
 Direction
 Distance
 Elevation

Database EDR ID Number

J98
SW
1/2 - 1 Mile
Higher

KS WELLS KS120000090223

WELLS:

Well ID:	91754	Owner:	Waste Management
Well Use:	Monitoring well/observation/piezometer		
Completion Date:	16-May-1992	Well Status:	CONSTRUCTED
DWR #:	Not Reported	Well Depth:	116.5
Elevation:	0	Static Depth to Water:	0
Est Yield:	0	Driller:	TD Drilling, Inc.
Casing Type:	PVC	Casing Joints:	Not Reported
Casing Diameter 1:	2	Casing Depth 1:	107
Casing Diameter 2:	0	Casing Depth 2:	0
Casing Diameter 3:	0	Casing Depth 3:	0
Casing Height:	Not Reported	Casing Weight:	Not Reported
Casing Thickness:	Not Reported	Screen Perf Material:	PVC
Screen Opening Type:	Saw cut	Screen From 1:	107
Screen to 1:	117	Screen From 2:	0
Screen to 2:	0	Screen From 3:	0
Screen to 3:	0	Screen From 4:	0
Screen to 4:	0	Gravel Pack 1 From:	Not Reported
Gravel Pack 1 To:	Not Reported	Gavel Pack 2 From:	Not Reported
Gravel Pack 2 To:	Not Reported	Gravel Pack 3 From:	Not Reported
Gravel Pack 3 To:	Not Reported	Grout Type:	Neat cement, Bentonite
Grout From 1:	1	Grout To 1:	2
Grout From 2:	2	Grout To 2:	101
Grout From 3:	0	Grout To 3:	0
Contam Source Type:	OTHER	Contam Source Direction:	Not Reported
Contam Source Distance:	0	Well KID:	1040353922
Contractor License #:	542		
URL:	https://chasm.kgs.ku.edu/ords/wwc5.wwc5d2.well_details?well_id=91754		

J99
SW
1/2 - 1 Mile
Higher

KS WELLS KS1200000140752

WELLS:

Well ID:	325648	Owner:	Forest View Landfill
Well Use:	Recovery/Soil Vapor Extraction/Soil Vent		
Completion Date:	10-Oct-2001	Well Status:	CONSTRUCTED
DWR #:	Not Reported	Well Depth:	25
Elevation:	0	Static Depth to Water:	0
Est Yield:	0	Driller:	Maxim Technologies, Inc.
Casing Type:	Not Reported	Casing Joints:	Not Reported
Casing Diameter 1:	Not Reported	Casing Depth 1:	Not Reported
Casing Diameter 2:	Not Reported	Casing Depth 2:	Not Reported
Casing Diameter 3:	Not Reported	Casing Depth 3:	Not Reported
Casing Height:	Not Reported	Casing Weight:	Not Reported
Casing Thickness:	Not Reported	Screen Perf Material:	Not Reported
Screen Opening Type:	Not Reported	Screen From 1:	Not Reported
Screen to 1:	Not Reported	Screen From 2:	Not Reported
Screen to 2:	Not Reported	Screen From 3:	Not Reported
Screen to 3:	Not Reported	Screen From 4:	Not Reported
Screen to 4:	Not Reported	Gravel Pack 1 From:	Not Reported

GEOCHECK® - PHYSICAL SETTING SOURCE MAP FINDINGS

Gravel Pack 1 To:	Not Reported	Gavel Pack 2 From:	Not Reported
Gravel Pack 2 To:	Not Reported	Gravel Pack 3 From:	Not Reported
Gravel Pack 3 To:	Not Reported	Grout Type:	Not Reported
Grout From 1:	Not Reported	Grout To 1:	Not Reported
Grout From 2:	Not Reported	Grout To 2:	Not Reported
Grout From 3:	Not Reported	Grout To 3:	Not Reported
Contam Source Type:	Not Reported	Contam Source Direction:	Not Reported
Contam Source Distance:	Not Reported	Well KID:	1040437882
Contractor License #:	614		
URL:	https://chasm.kgs.ku.edu/ords/wwc5.wwc5d2.well_details?well_id=325648		

**J100
SW
1/2 - 1 Mile
Higher**

KS WELLS KS1200000159235

WELLS:

Well ID:	346828	Owner:	Forest View Landfill
Well Use:	Monitoring well/observation/piezometer		
Completion Date:	20-Apr-2004	Well Status:	PLUGGED
DWR #:	Not Reported	Well Depth:	77
Elevation:	0	Static Depth to Water:	0
Est Yield:	0		
Driller:	Aquaterra Environmental Solutions, Inc.		
Casing Type:	Not Reported	Casing Joints:	Not Reported
Casing Diameter 1:	Not Reported	Casing Depth 1:	Not Reported
Casing Diameter 2:	Not Reported	Casing Depth 2:	Not Reported
Casing Diameter 3:	Not Reported	Casing Depth 3:	Not Reported
Casing Height:	Not Reported	Casing Weight:	Not Reported
Casing Thickness:	Not Reported	Screen Perf Material:	Not Reported
Screen Opening Type:	Not Reported	Screen From 1:	Not Reported
Screen to 1:	Not Reported	Screen From 2:	Not Reported
Screen to 2:	Not Reported	Screen From 3:	Not Reported
Screen to 3:	Not Reported	Screen From 4:	Not Reported
Screen to 4:	Not Reported	Gravel Pack 1 From:	Not Reported
Gravel Pack 1 To:	Not Reported	Gavel Pack 2 From:	Not Reported
Gravel Pack 2 To:	Not Reported	Gravel Pack 3 From:	Not Reported
Gravel Pack 3 To:	Not Reported	Grout Type:	Not Reported
Grout From 1:	Not Reported	Grout To 1:	Not Reported
Grout From 2:	Not Reported	Grout To 2:	Not Reported
Grout From 3:	Not Reported	Grout To 3:	Not Reported
Contam Source Type:	Not Reported	Contam Source Direction:	Not Reported
Contam Source Distance:	Not Reported	Well KID:	1044044042
Contractor License #:	708		
URL:	https://chasm.kgs.ku.edu/ords/wwc5.wwc5d2.well_details?well_id=346828		

**101
NNW
1/2 - 1 Mile
Higher**

FED USGS USGS40000363807

Organization ID:	USGS-KS	Organization Name:	USGS Kansas Water Science Center
Monitor Location:	11S 25E 06BC 01	Type:	Well
Description:	Not Reported	HUC:	10270104
Drainage Area:	Not Reported	Drainage Area Units:	Not Reported
Contrib Drainage Area:	Not Reported	Contrib Drainage Area Unts:	Not Reported
Aquifer:	Alluvial aquifers	Formation Type:	Quaternary Alluvium
Aquifer Type:	Not Reported	Construction Date:	Not Reported
Well Depth:	Not Reported	Well Depth Units:	Not Reported

GEOCHECK® - PHYSICAL SETTING SOURCE MAP FINDINGS

Well Hole Depth: Not Reported Well Hole Depth Units: Not Reported

K102
SSW
 1/2 - 1 Mile
 Lower

KS WELLS KS1200000144567

WELLS:

Well ID:	330443	Owner:	Forest View Landfill
Well Use:	Monitoring well/observation/piezometer		
Completion Date:	05-Jun-2001	Well Status:	PLUGGED
DWR #:	Not Reported	Well Depth:	104
Elevation:	0	Static Depth to Water:	0
Est Yield:	0	Driller:	Jeffrey L. Joslyn, Aquadrill, Inc.
Casing Type:	Not Reported	Casing Joints:	Not Reported
Casing Diameter 1:	Not Reported	Casing Depth 1:	Not Reported
Casing Diameter 2:	Not Reported	Casing Depth 2:	Not Reported
Casing Diameter 3:	Not Reported	Casing Depth 3:	Not Reported
Casing Height:	Not Reported	Casing Weight:	Not Reported
Casing Thickness:	Not Reported	Screen Perf Material:	Not Reported
Screen Opening Type:	Not Reported	Screen From 1:	Not Reported
Screen to 1:	Not Reported	Screen From 2:	Not Reported
Screen to 2:	Not Reported	Screen From 3:	Not Reported
Screen to 3:	Not Reported	Screen From 4:	Not Reported
Screen to 4:	Not Reported	Gravel Pack 1 From:	Not Reported
Gravel Pack 1 To:	Not Reported	Gavel Pack 2 From:	Not Reported
Gravel Pack 2 To:	Not Reported	Gravel Pack 3 From:	Not Reported
Gravel Pack 3 To:	Not Reported	Grout Type:	Not Reported
Grout From 1:	Not Reported	Grout To 1:	Not Reported
Grout From 2:	Not Reported	Grout To 2:	Not Reported
Grout From 3:	Not Reported	Grout To 3:	Not Reported
Contam Source Type:	Not Reported	Contam Source Direction:	Not Reported
Contam Source Distance:	Not Reported	Well KID:	1044044038
Contractor License #:	570		
URL:	https://chasm.kgs.ku.edu/ords/wwc5.wwc5d2.well_details?well_id=330443		

K103
SSW
 1/2 - 1 Mile
 Lower

KS WELLS KS1200000090224

WELLS:

Well ID:	91755	Owner:	Waste Management
Well Use:	Monitoring well/observation/piezometer		
Completion Date:	16-May-1992	Well Status:	CONSTRUCTED
DWR #:	Not Reported	Well Depth:	105
Elevation:	0	Static Depth to Water:	0
Est Yield:	0	Driller:	TD Drilling, Inc.
Casing Type:	PVC	Casing Joints:	Not Reported
Casing Diameter 1:	2	Casing Depth 1:	95
Casing Diameter 2:	0	Casing Depth 2:	0
Casing Diameter 3:	0	Casing Depth 3:	0
Casing Height:	Not Reported	Casing Weight:	Not Reported
Casing Thickness:	Not Reported	Screen Perf Material:	PVC
Screen Opening Type:	Saw cut	Screen From 1:	95
Screen to 1:	105	Screen From 2:	0
Screen to 2:	0	Screen From 3:	0

GEOCHECK® - PHYSICAL SETTING SOURCE MAP FINDINGS

Screen to 3:	0	Screen From 4:	0
Screen to 4:	0	Gravel Pack 1 From:	Not Reported
Gravel Pack 1 To:	Not Reported	Gavel Pack 2 From:	Not Reported
Gravel Pack 2 To:	Not Reported	Gravel Pack 3 From:	Not Reported
Gravel Pack 3 To:	Not Reported	Grout Type:	Neat cement, Bentonite
Grout From 1:	1	Grout To 1:	2
Grout From 2:	2	Grout To 2:	90
Grout From 3:	0	Grout To 3:	0
Contam Source Type:	OTHER	Contam Source Direction:	Not Reported
Contam Source Distance:	0	Well KID:	1040353924
Contractor License #:	542		
URL:	https://chasm.kgs.ku.edu/ords/wwc5.wwc5d2.well_details?well_id=91755		

K104
SSW
1/2 - 1 Mile
Lower

KS WELLS KS1200000155165

WELLS:

Well ID:	342203	Owner:	Forest View Landfill
Well Use:	Monitoring well/observation/piezometer		
Completion Date:	13-Aug-2003	Well Status:	CONSTRUCTED
DWR #:	Not Reported	Well Depth:	102
Elevation:	0	Static Depth to Water:	0
Est Yield:	0	Driller:	Associated Environmental, Inc.
Casing Type:	Not Reported	Casing Joints:	Not Reported
Casing Diameter 1:	Not Reported	Casing Depth 1:	Not Reported
Casing Diameter 2:	Not Reported	Casing Depth 2:	Not Reported
Casing Diameter 3:	Not Reported	Casing Depth 3:	Not Reported
Casing Height:	Not Reported	Casing Weight:	Not Reported
Casing Thickness:	Not Reported	Screen Perf Material:	Not Reported
Screen Opening Type:	Not Reported	Screen From 1:	Not Reported
Screen to 1:	Not Reported	Screen From 2:	Not Reported
Screen to 2:	Not Reported	Screen From 3:	Not Reported
Screen to 3:	Not Reported	Screen From 4:	Not Reported
Screen to 4:	Not Reported	Gravel Pack 1 From:	Not Reported
Gravel Pack 1 To:	Not Reported	Gavel Pack 2 From:	Not Reported
Gravel Pack 2 To:	Not Reported	Gravel Pack 3 From:	Not Reported
Gravel Pack 3 To:	Not Reported	Grout Type:	Not Reported
Grout From 1:	Not Reported	Grout To 1:	Not Reported
Grout From 2:	Not Reported	Grout To 2:	Not Reported
Grout From 3:	Not Reported	Grout To 3:	Not Reported
Contam Source Type:	Not Reported	Contam Source Direction:	Not Reported
Contam Source Distance:	Not Reported	Well KID:	1040461111
Contractor License #:	585		
URL:	https://chasm.kgs.ku.edu/ords/wwc5.wwc5d2.well_details?well_id=342203		

K105
SSW
1/2 - 1 Mile
Lower

KS WELLS KS1200000144568

WELLS:

Well ID:	330444	Owner:	Forest View Landfill
Well Use:	Monitoring well/observation/piezometer		
Completion Date:	25-Jun-2001	Well Status:	CONSTRUCTED
DWR #:	Not Reported	Well Depth:	107.5
Elevation:	0	Static Depth to Water:	0

GEOCHECK® - PHYSICAL SETTING SOURCE MAP FINDINGS

Est Yield:	0	Driller:	Jeffrey L. Joslyn, Aquadrill, Inc.
Casing Type:	Not Reported	Casing Joints:	Not Reported
Casing Diameter 1:	Not Reported	Casing Depth 1:	Not Reported
Casing Diameter 2:	Not Reported	Casing Depth 2:	Not Reported
Casing Diameter 3:	Not Reported	Casing Depth 3:	Not Reported
Casing Height:	Not Reported	Casing Weight:	Not Reported
Casing Thickness:	Not Reported	Screen Perf Material:	Not Reported
Screen Opening Type:	Not Reported	Screen From 1:	Not Reported
Screen to 1:	Not Reported	Screen From 2:	Not Reported
Screen to 2:	Not Reported	Screen From 3:	Not Reported
Screen to 3:	Not Reported	Screen From 4:	Not Reported
Screen to 4:	Not Reported	Gravel Pack 1 From:	Not Reported
Gravel Pack 1 To:	Not Reported	Gavel Pack 2 From:	Not Reported
Gravel Pack 2 To:	Not Reported	Gravel Pack 3 From:	Not Reported
Gravel Pack 3 To:	Not Reported	Grout Type:	Not Reported
Grout From 1:	Not Reported	Grout To 1:	Not Reported
Grout From 2:	Not Reported	Grout To 2:	Not Reported
Grout From 3:	Not Reported	Grout To 3:	Not Reported
Contam Source Type:	Not Reported	Contam Source Direction:	Not Reported
Contam Source Distance:	Not Reported	Well KID:	1040443595
Contractor License #:	570		
URL:	https://chasm.kgs.ku.edu/ords/wwc5.wwc5d2.well_details?well_id=330444		

**106
SSE
1/2 - 1 Mile
Lower**

KS WELLS KS120000259432

WELLS:

Well ID:	501563		
Owner:	Kansas Dept. of Transportation, KDOT	Completion Date:	03-Jan-2001
Well Use:	Test Hole, Geotechnical	DWR #:	Not Reported
Well Status:	CONSTRUCTED	Elevation:	821.56
Well Depth:	62.01	Est Yield:	0
Static Depth to Water:	0	Casing Type:	Not Reported
Driller:	KDOT	Casing Diameter 1:	Not Reported
Casing Joints:	Not Reported	Casing Diameter 2:	Not Reported
Casing Depth 1:	Not Reported	Casing Diameter 3:	Not Reported
Casing Depth 2:	Not Reported	Casing Height:	Not Reported
Casing Depth 3:	Not Reported	Casing Thickness:	Not Reported
Casing Weight:	Not Reported	Screen Opening Type:	Not Reported
Screen Perf Material:	Not Reported	Screen to 1:	Not Reported
Screen From 1:	Not Reported	Screen to 2:	Not Reported
Screen From 2:	Not Reported	Screen to 3:	Not Reported
Screen From 3:	Not Reported	Screen to 4:	Not Reported
Screen From 4:	Not Reported	Gravel Pack 1 To:	Not Reported
Gravel Pack 1 From:	Not Reported	Gravel Pack 2 To:	Not Reported
Gavel Pack 2 From:	Not Reported	Gravel Pack 3 To:	Not Reported
Gravel Pack 3 From:	Not Reported	Grout From 1:	Not Reported
Grout Type:	Not Reported	Grout From 2:	Not Reported
Grout To 1:	Not Reported	Grout From 3:	Not Reported
Grout To 2:	Not Reported	Contam Source Type:	Not Reported
Grout To 3:	Not Reported	Contam Source Distance:	Not Reported
Contam Source Direction:	Not Reported	Contractor License #:	Not Reported
Well KID:	1046116512		
URL:	https://chasm.kgs.ku.edu/ords/wwc5.wwc5d2.well_details?well_id=501563		

GEOCHECK® - PHYSICAL SETTING SOURCE MAP FINDINGS

Map ID
Direction
Distance
Elevation

Database EDR ID Number

L107
WSW
1/2 - 1 Mile
Higher

KS WELLS KS120000090184

WELLS:

Well ID:	91715	Owner:	Forest View Landfill
Well Use:	Monitoring well/observation/piezometer		
Completion Date:	14-Jun-1988	Well Status:	CONSTRUCTED
DWR #:	Not Reported	Well Depth:	153
Elevation:	958.6	Static Depth to Water:	0
Est Yield:	0	Driller:	Maxim Tech./Kansas City
Casing Type:	PVC	Casing Joints:	Not Reported
Casing Diameter 1:	2	Casing Depth 1:	138
Casing Diameter 2:	0	Casing Depth 2:	0
Casing Diameter 3:	0	Casing Depth 3:	0
Casing Height:	Not Reported	Casing Weight:	Not Reported
Casing Thickness:	Not Reported	Screen Perf Material:	PVC
Screen Opening Type:	Mill slot	Screen From 1:	138
Screen to 1:	153	Screen From 2:	0
Screen to 2:	0	Screen From 3:	0
Screen to 3:	0	Screen From 4:	0
Screen to 4:	0	Gravel Pack 1 From:	Not Reported
Gravel Pack 1 To:	Not Reported	Gavel Pack 2 From:	Not Reported
Gravel Pack 2 To:	Not Reported	Gravel Pack 3 From:	Not Reported
Gravel Pack 3 To:	Not Reported	Grout Type:	Not Reported
Grout From 1:	1	Grout To 1:	129
Grout From 2:	0	Grout To 2:	0
Grout From 3:	0	Grout To 3:	0
Contam Source Type:	OTHER	Contam Source Direction:	Not Reported
Contam Source Distance:	0	Well KID:	1040353597
Contractor License #:	438		
URL:	https://chasm.kgs.ku.edu/ords/wwc5.wwc5d2.well_details?well_id=91715		

L108
WSW
1/2 - 1 Mile
Higher

KS WELLS KS120000090181

WELLS:

Well ID:	91712	Owner:	Waste Management
Well Use:	Monitoring well/observation/piezometer		
Completion Date:	19-Jul-1994	Well Status:	PLUGGED
DWR #:	Not Reported	Well Depth:	143
Elevation:	0	Static Depth to Water:	139.1
Est Yield:	0	Driller:	Geotechnology, Inc.
Casing Type:	PVC	Casing Joints:	Not Reported
Casing Diameter 1:	2	Casing Depth 1:	0
Casing Diameter 2:	0	Casing Depth 2:	0
Casing Diameter 3:	0	Casing Depth 3:	0
Casing Height:	Not Reported	Casing Weight:	Not Reported
Casing Thickness:	Not Reported	Screen Perf Material:	PVC
Screen Opening Type:	Not Reported	Screen From 1:	0
Screen to 1:	0	Screen From 2:	0
Screen to 2:	0	Screen From 3:	0
Screen to 3:	0	Screen From 4:	0
Screen to 4:	0	Gravel Pack 1 From:	Not Reported

GEOCHECK® - PHYSICAL SETTING SOURCE MAP FINDINGS

Gravel Pack 1 To:	Not Reported	Gavel Pack 2 From:	Not Reported
Gravel Pack 2 To:	Not Reported	Gravel Pack 3 From:	Not Reported
Gravel Pack 3 To:	Not Reported	Grout Type:	Cement grout
Grout From 1:	3	Grout To 1:	139
Grout From 2:	0	Grout To 2:	0
Grout From 3:	0	Grout To 3:	0
Contam Source Type:	OTHER	Contam Source Direction:	Not Reported
Contam Source Distance:	0	Well KID:	1044044044
Contractor License #:	529		
URL:	https://chasm.kgs.ku.edu/ords/wwc5.wwc5d2.well_details?well_id=91712		

L109
WSW
1/2 - 1 Mile
Higher

KS WELLS KS1200000263176

WELLS:

Well ID:	507086	Owner:	Tobin Quarries
Well Use:	Air Conditioning	Completion Date:	26-Apr-1976
Well Status:	CONSTRUCTED	DWR #:	Not Reported
Well Depth:	146	Elevation:	0
Static Depth to Water:	0	Est Yield:	0
Driller:	Raphael Breuer, Inc.	Casing Type:	Not Reported
Casing Joints:	Not Reported	Casing Diameter 1:	Not Reported
Casing Depth 1:	Not Reported	Casing Diameter 2:	Not Reported
Casing Depth 2:	Not Reported	Casing Diameter 3:	Not Reported
Casing Depth 3:	Not Reported	Casing Height:	Not Reported
Casing Weight:	Not Reported	Casing Thickness:	Not Reported
Screen Perf Material:	Not Reported	Screen Opening Type:	Not Reported
Screen From 1:	Not Reported	Screen to 1:	Not Reported
Screen From 2:	Not Reported	Screen to 2:	Not Reported
Screen From 3:	Not Reported	Screen to 3:	Not Reported
Screen From 4:	Not Reported	Screen to 4:	Not Reported
Gravel Pack 1 From:	Not Reported	Gravel Pack 1 To:	Not Reported
Gavel Pack 2 From:	Not Reported	Gravel Pack 2 To:	Not Reported
Gravel Pack 3 From:	Not Reported	Gravel Pack 3 To:	Not Reported
Grout Type:	Not Reported	Grout From 1:	Not Reported
Grout To 1:	Not Reported	Grout From 2:	Not Reported
Grout To 2:	Not Reported	Grout From 3:	Not Reported
Grout To 3:	Not Reported	Contam Source Type:	Not Reported
Contam Source Direction:	Not Reported	Contam Source Distance:	Not Reported
Well KID:	1046460876	Contractor License #:	174
URL:	https://chasm.kgs.ku.edu/ords/wwc5.wwc5d2.well_details?well_id=507086		

L110
WSW
1/2 - 1 Mile
Higher

KS WELLS KS1200000147390

WELLS:

Well ID:	333524	Owner:	Forest View Landfill
Well Use:	Monitoring well/observation/piezometer	Well Status:	RECONSTRUCTED
Completion Date:	13-Jun-2002	Well Depth:	150.5
DWR #:	Not Reported	Static Depth to Water:	0
Elevation:	0	Driller:	Jeffrey L. Joslyn, Aquadrill, Inc.
Est Yield:	0	Casing Joints:	Not Reported
Casing Type:	Not Reported	Casing Depth 1:	Not Reported
Casing Diameter 1:	Not Reported		

GEOCHECK® - PHYSICAL SETTING SOURCE MAP FINDINGS

Casing Diameter 2:	Not Reported	Casing Depth 2:	Not Reported
Casing Diameter 3:	Not Reported	Casing Depth 3:	Not Reported
Casing Height:	Not Reported	Casing Weight:	Not Reported
Casing Thickness:	Not Reported	Screen Perf Material:	Not Reported
Screen Opening Type:	Not Reported	Screen From 1:	Not Reported
Screen to 1:	Not Reported	Screen From 2:	Not Reported
Screen to 2:	Not Reported	Screen From 3:	Not Reported
Screen to 3:	Not Reported	Screen From 4:	Not Reported
Screen to 4:	Not Reported	Gravel Pack 1 From:	Not Reported
Gravel Pack 1 To:	Not Reported	Gavel Pack 2 From:	Not Reported
Gravel Pack 2 To:	Not Reported	Gravel Pack 3 From:	Not Reported
Gravel Pack 3 To:	Not Reported	Grout Type:	Not Reported
Grout From 1:	Not Reported	Grout To 1:	Not Reported
Grout From 2:	Not Reported	Grout To 2:	Not Reported
Grout From 3:	Not Reported	Grout To 3:	Not Reported
Contam Source Type:	Not Reported	Contam Source Direction:	Not Reported
Contam Source Distance:	Not Reported	Well KID:	1044044043
Contractor License #:	570		
URL:	https://chasm.kgs.ku.edu/ords/wwc5.wwc5d2.well_details?well_id=333524		

M111
SW
1/2 - 1 Mile
Higher

KS WELLS KS1200000142560

WELLS:

Well ID:	327969	Owner:	Forest View Landfill
Well Use:	Monitoring well/observation/piezometer		
Completion Date:	22-Jun-2002	Well Status:	CONSTRUCTED
DWR #:	Not Reported	Well Depth:	77
Elevation:	0	Static Depth to Water:	0
Est Yield:	0	Driller:	Boart Longyear Company
Casing Type:	Not Reported	Casing Joints:	Not Reported
Casing Diameter 1:	Not Reported	Casing Depth 1:	Not Reported
Casing Diameter 2:	Not Reported	Casing Depth 2:	Not Reported
Casing Diameter 3:	Not Reported	Casing Depth 3:	Not Reported
Casing Height:	Not Reported	Casing Weight:	Not Reported
Casing Thickness:	Not Reported	Screen Perf Material:	Not Reported
Screen Opening Type:	Not Reported	Screen From 1:	Not Reported
Screen to 1:	Not Reported	Screen From 2:	Not Reported
Screen to 2:	Not Reported	Screen From 3:	Not Reported
Screen to 3:	Not Reported	Screen From 4:	Not Reported
Screen to 4:	Not Reported	Gravel Pack 1 From:	Not Reported
Gravel Pack 1 To:	Not Reported	Gavel Pack 2 From:	Not Reported
Gravel Pack 2 To:	Not Reported	Gravel Pack 3 From:	Not Reported
Gravel Pack 3 To:	Not Reported	Grout Type:	Not Reported
Grout From 1:	Not Reported	Grout To 1:	Not Reported
Grout From 2:	Not Reported	Grout To 2:	Not Reported
Grout From 3:	Not Reported	Grout To 3:	Not Reported
Contam Source Type:	Not Reported	Contam Source Direction:	Not Reported
Contam Source Distance:	Not Reported	Well KID:	1040436869
Contractor License #:	658		
URL:	https://chasm.kgs.ku.edu/ords/wwc5.wwc5d2.well_details?well_id=327969		

GEOCHECK® - PHYSICAL SETTING SOURCE MAP FINDINGS

Map ID
Direction
Distance
Elevation

Database EDR ID Number

M112
SW
1/2 - 1 Mile
Higher

KS WELLS KS1200000166521

WELLS:

Well ID:	359366	Owner:	Forest View Landfill
Well Use:	Monitoring well/observation/piezometer		
Completion Date:	27-Jun-2002	Well Status:	PLUGGED
DWR #:	Not Reported	Well Depth:	0
Elevation:	0	Static Depth to Water:	0
Est Yield:	0	Driller:	Boart Longyear Company
Casing Type:	Not Reported	Casing Joints:	Not Reported
Casing Diameter 1:	Not Reported	Casing Depth 1:	Not Reported
Casing Diameter 2:	Not Reported	Casing Depth 2:	Not Reported
Casing Diameter 3:	Not Reported	Casing Depth 3:	Not Reported
Casing Height:	Not Reported	Casing Weight:	Not Reported
Casing Thickness:	Not Reported	Screen Perf Material:	Not Reported
Screen Opening Type:	Not Reported	Screen From 1:	Not Reported
Screen to 1:	Not Reported	Screen From 2:	Not Reported
Screen to 2:	Not Reported	Screen From 3:	Not Reported
Screen to 3:	Not Reported	Screen From 4:	Not Reported
Screen to 4:	Not Reported	Gravel Pack 1 From:	Not Reported
Gravel Pack 1 To:	Not Reported	Gavel Pack 2 From:	Not Reported
Gravel Pack 2 To:	Not Reported	Gravel Pack 3 From:	Not Reported
Gravel Pack 3 To:	Not Reported	Grout Type:	Not Reported
Grout From 1:	Not Reported	Grout To 1:	Not Reported
Grout From 2:	Not Reported	Grout To 2:	Not Reported
Grout From 3:	Not Reported	Grout To 3:	Not Reported
Contam Source Type:	Not Reported	Contam Source Direction:	Not Reported
Contam Source Distance:	Not Reported	Well KID:	1044044040
Contractor License #:	658		
URL:	https://chasm.kgs.ku.edu/ords/wwc5.wwc5d2.well_details?well_id=359366		

M113
SW
1/2 - 1 Mile
Higher

KS WELLS KS1200000166522

WELLS:

Well ID:	359367	Owner:	Forest View Landfill
Well Use:	Monitoring well/observation/piezometer		
Completion Date:	27-Jun-2002	Well Status:	PLUGGED
DWR #:	Not Reported	Well Depth:	0
Elevation:	0	Static Depth to Water:	0
Est Yield:	0	Driller:	Boart Longyear Company
Casing Type:	Not Reported	Casing Joints:	Not Reported
Casing Diameter 1:	Not Reported	Casing Depth 1:	Not Reported
Casing Diameter 2:	Not Reported	Casing Depth 2:	Not Reported
Casing Diameter 3:	Not Reported	Casing Depth 3:	Not Reported
Casing Height:	Not Reported	Casing Weight:	Not Reported
Casing Thickness:	Not Reported	Screen Perf Material:	Not Reported
Screen Opening Type:	Not Reported	Screen From 1:	Not Reported
Screen to 1:	Not Reported	Screen From 2:	Not Reported
Screen to 2:	Not Reported	Screen From 3:	Not Reported
Screen to 3:	Not Reported	Screen From 4:	Not Reported
Screen to 4:	Not Reported	Gravel Pack 1 From:	Not Reported

GEOCHECK® - PHYSICAL SETTING SOURCE MAP FINDINGS

Gravel Pack 1 To:	Not Reported	Gavel Pack 2 From:	Not Reported
Gravel Pack 2 To:	Not Reported	Gravel Pack 3 From:	Not Reported
Gravel Pack 3 To:	Not Reported	Grout Type:	Not Reported
Grout From 1:	Not Reported	Grout To 1:	Not Reported
Grout From 2:	Not Reported	Grout To 2:	Not Reported
Grout From 3:	Not Reported	Grout To 3:	Not Reported
Contam Source Type:	Not Reported	Contam Source Direction:	Not Reported
Contam Source Distance:	Not Reported	Well KID:	1044044041
Contractor License #:	658		
URL:	https://chasm.kgs.ku.edu/ords/wwc5.wwc5d2.well_details?well_id=359367		

**N114
SW
1/2 - 1 Mile
Higher**

KS WELLS KS1200000144565

WELLS:

Well ID:	330429	Owner:	Forest View Landfill
Well Use:	Monitoring well/observation/piezometer		
Completion Date:	05-Jun-2001	Well Status:	PLUGGED
DWR #:	Not Reported	Well Depth:	114
Elevation:	0	Static Depth to Water:	0
Est Yield:	0	Driller:	Jeffrey L. Joslyn, Aquadrill, Inc.
Casing Type:	Not Reported	Casing Joints:	Not Reported
Casing Diameter 1:	Not Reported	Casing Depth 1:	Not Reported
Casing Diameter 2:	Not Reported	Casing Depth 2:	Not Reported
Casing Diameter 3:	Not Reported	Casing Depth 3:	Not Reported
Casing Height:	Not Reported	Casing Weight:	Not Reported
Casing Thickness:	Not Reported	Screen Perf Material:	Not Reported
Screen Opening Type:	Not Reported	Screen From 1:	Not Reported
Screen to 1:	Not Reported	Screen From 2:	Not Reported
Screen to 2:	Not Reported	Screen From 3:	Not Reported
Screen to 3:	Not Reported	Screen From 4:	Not Reported
Screen to 4:	Not Reported	Gravel Pack 1 From:	Not Reported
Gravel Pack 1 To:	Not Reported	Gavel Pack 2 From:	Not Reported
Gravel Pack 2 To:	Not Reported	Gravel Pack 3 From:	Not Reported
Gravel Pack 3 To:	Not Reported	Grout Type:	Not Reported
Grout From 1:	Not Reported	Grout To 1:	Not Reported
Grout From 2:	Not Reported	Grout To 2:	Not Reported
Grout From 3:	Not Reported	Grout To 3:	Not Reported
Contam Source Type:	Not Reported	Contam Source Direction:	Not Reported
Contam Source Distance:	Not Reported	Well KID:	1044044039
Contractor License #:	570		
URL:	https://chasm.kgs.ku.edu/ords/wwc5.wwc5d2.well_details?well_id=330429		

**N115
SW
1/2 - 1 Mile
Higher**

KS WELLS KS1200000144566

WELLS:

Well ID:	330430	Owner:	Forest View Landfill
Well Use:	Monitoring well/observation/piezometer		
Completion Date:	21-Jun-2001	Well Status:	CONSTRUCTED
DWR #:	Not Reported	Well Depth:	117
Elevation:	0	Static Depth to Water:	0
Est Yield:	0	Driller:	Jeffrey L. Joslyn, Aquadrill, Inc.
Casing Type:	Not Reported	Casing Joints:	Not Reported

GEOCHECK® - PHYSICAL SETTING SOURCE MAP FINDINGS

Casing Diameter 1:	Not Reported	Casing Depth 1:	Not Reported
Casing Diameter 2:	Not Reported	Casing Depth 2:	Not Reported
Casing Diameter 3:	Not Reported	Casing Depth 3:	Not Reported
Casing Height:	Not Reported	Casing Weight:	Not Reported
Casing Thickness:	Not Reported	Screen Perf Material:	Not Reported
Screen Opening Type:	Not Reported	Screen From 1:	Not Reported
Screen to 1:	Not Reported	Screen From 2:	Not Reported
Screen to 2:	Not Reported	Screen From 3:	Not Reported
Screen to 3:	Not Reported	Screen From 4:	Not Reported
Screen to 4:	Not Reported	Gravel Pack 1 From:	Not Reported
Gravel Pack 1 To:	Not Reported	Gavel Pack 2 From:	Not Reported
Gravel Pack 2 To:	Not Reported	Gravel Pack 3 From:	Not Reported
Gravel Pack 3 To:	Not Reported	Grout Type:	Not Reported
Grout From 1:	Not Reported	Grout To 1:	Not Reported
Grout From 2:	Not Reported	Grout To 2:	Not Reported
Grout From 3:	Not Reported	Grout To 3:	Not Reported
Contam Source Type:	Not Reported	Contam Source Direction:	Not Reported
Contam Source Distance:	Not Reported	Well KID:	1040443592
Contractor License #:	570		
URL:	https://chasm.kgs.ku.edu/ords/wwc5.wwc5d2.well_details?well_id=330430		

**O116
NNW
1/2 - 1 Mile
Higher**

KS WELLS KS120000011736

WELLS:

Well ID:	114624	Owner:	Amoco Oil Co.
Well Use:	Environmental Remediation, Recovery	Well Status:	CONSTRUCTED
Completion Date:	08-May-1997	Well Depth:	8.5
DWR #:	Not Reported	Static Depth to Water:	8
Elevation:	0	Driller:	Hydro-Logic, Inc.
Est Yield:	0	Casing Joints:	Not Reported
Casing Type:	PVC	Casing Depth 1:	4
Casing Diameter 1:	4	Casing Depth 2:	0
Casing Diameter 2:	0	Casing Depth 3:	0
Casing Diameter 3:	0	Casing Weight:	Not Reported
Casing Height:	Not Reported	Screen Perf Material:	PVC
Casing Thickness:	Not Reported	Screen From 1:	8.5
Screen Opening Type:	Mill slot	Screen From 2:	0
Screen to 1:	4	Screen From 3:	0
Screen to 2:	0	Screen From 4:	0
Screen to 3:	0	Gravel Pack 1 From:	Not Reported
Screen to 4:	0	Gavel Pack 2 From:	Not Reported
Gravel Pack 1 To:	Not Reported	Gravel Pack 3 From:	Not Reported
Gravel Pack 2 To:	Not Reported	Grout Type:	Bentonite
Gravel Pack 3 To:	Not Reported	Grout To 1:	1
Grout From 1:	3.5	Grout To 2:	0
Grout From 2:	0	Grout To 3:	0
Grout From 3:	0	Contam Source Direction:	Not Reported
Contam Source Type:	Fuel storage	Well KID:	1040386610
Contam Source Distance:	150		
Contractor License #:	602		
URL:	https://chasm.kgs.ku.edu/ords/wwc5.wwc5d2.well_details?well_id=114624		

GEOCHECK® - PHYSICAL SETTING SOURCE MAP FINDINGS

Map ID
Direction
Distance
Elevation

Database EDR ID Number

O117
NNW
1/2 - 1 Mile
Higher

KS WELLS KS1200000111737

WELLS:

Well ID:	114625	Owner:	Amoco Oil Co.
Well Use:	Environmental Remediation, Recovery		
Completion Date:	08-May-1997	Well Status:	CONSTRUCTED
DWR #:	Not Reported	Well Depth:	8.5
Elevation:	0	Static Depth to Water:	8
Est Yield:	0	Driller:	Hydro-Logic, Inc.
Casing Type:	PVC	Casing Joints:	Not Reported
Casing Diameter 1:	4	Casing Depth 1:	4
Casing Diameter 2:	0	Casing Depth 2:	0
Casing Diameter 3:	0	Casing Depth 3:	0
Casing Height:	Not Reported	Casing Weight:	Not Reported
Casing Thickness:	Not Reported	Screen Perf Material:	PVC
Screen Opening Type:	Mill slot	Screen From 1:	8.5
Screen to 1:	4	Screen From 2:	0
Screen to 2:	0	Screen From 3:	0
Screen to 3:	0	Screen From 4:	0
Screen to 4:	0	Gravel Pack 1 From:	Not Reported
Gravel Pack 1 To:	Not Reported	Gavel Pack 2 From:	Not Reported
Gravel Pack 2 To:	Not Reported	Gravel Pack 3 From:	Not Reported
Gravel Pack 3 To:	Not Reported	Grout Type:	Bentonite
Grout From 1:	3.5	Grout To 1:	1
Grout From 2:	0	Grout To 2:	0
Grout From 3:	0	Grout To 3:	0
Contam Source Type:	Fuel storage	Contam Source Direction:	Not Reported
Contam Source Distance:	150	Well KID:	1040386612
Contractor License #:	602		
URL:	https://chasm.kgs.ku.edu/ords/wwc5.wwc5d2.well_details?well_id=114625		

O118
NNW
1/2 - 1 Mile
Higher

KS WELLS KS1200000111738

WELLS:

Well ID:	114626	Owner:	Amoco Oil Co.
Well Use:	Environmental Remediation, Recovery		
Completion Date:	08-May-1997	Well Status:	CONSTRUCTED
DWR #:	Not Reported	Well Depth:	9
Elevation:	0	Static Depth to Water:	8
Est Yield:	0	Driller:	Hydro-Logic, Inc.
Casing Type:	PVC	Casing Joints:	Not Reported
Casing Diameter 1:	4	Casing Depth 1:	4
Casing Diameter 2:	0	Casing Depth 2:	0
Casing Diameter 3:	0	Casing Depth 3:	0
Casing Height:	Not Reported	Casing Weight:	Not Reported
Casing Thickness:	Not Reported	Screen Perf Material:	PVC
Screen Opening Type:	Mill slot	Screen From 1:	9
Screen to 1:	4	Screen From 2:	0
Screen to 2:	0	Screen From 3:	0
Screen to 3:	0	Screen From 4:	0
Screen to 4:	0	Gravel Pack 1 From:	Not Reported

GEOCHECK® - PHYSICAL SETTING SOURCE MAP FINDINGS

Gravel Pack 1 To:	Not Reported	Gavel Pack 2 From:	Not Reported
Gravel Pack 2 To:	Not Reported	Gravel Pack 3 From:	Not Reported
Gravel Pack 3 To:	Not Reported	Grout Type:	Bentonite
Grout From 1:	3.5	Grout To 1:	1
Grout From 2:	0	Grout To 2:	0
Grout From 3:	0	Grout To 3:	0
Contam Source Type:	Fuel storage	Contam Source Direction:	Not Reported
Contam Source Distance:	150	Well KID:	1040386614
Contractor License #:	602		
URL:	https://chasm.kgs.ku.edu/ords/wwc5.wwc5d2.well_details?well_id=114626		

O119
NNW
1/2 - 1 Mile
Higher

KS WELLS KS1200000111733

WELLS:

Well ID:	114621	Owner:	Amoco Oil Co.
Well Use:	Environmental Remediation, Recovery	Well Status:	CONSTRUCTED
Completion Date:	08-May-1997	Well Depth:	8
DWR #:	Not Reported	Static Depth to Water:	7
Elevation:	0	Driller:	Hydro-Logic, Inc.
Est Yield:	0	Casing Joints:	Not Reported
Casing Type:	PVC	Casing Depth 1:	3.5
Casing Diameter 1:	4	Casing Depth 2:	0
Casing Diameter 2:	0	Casing Depth 3:	0
Casing Diameter 3:	0	Casing Weight:	Not Reported
Casing Height:	Not Reported	Screen Perf Material:	PVC
Casing Thickness:	Not Reported	Screen From 1:	8
Screen Opening Type:	Mill slot	Screen From 2:	0
Screen to 1:	3.5	Screen From 3:	0
Screen to 2:	0	Screen From 4:	0
Screen to 3:	0	Gravel Pack 1 From:	Not Reported
Screen to 4:	0	Gavel Pack 2 From:	Not Reported
Gravel Pack 1 To:	Not Reported	Gravel Pack 3 From:	Not Reported
Gravel Pack 2 To:	Not Reported	Grout Type:	Bentonite
Gravel Pack 3 To:	Not Reported	Grout To 1:	1
Grout From 1:	3	Grout To 2:	0
Grout From 2:	0	Grout To 3:	0
Grout From 3:	0	Contam Source Direction:	Not Reported
Contam Source Type:	Fuel storage	Well KID:	1040386604
Contam Source Distance:	150		
Contractor License #:	602		
URL:	https://chasm.kgs.ku.edu/ords/wwc5.wwc5d2.well_details?well_id=114621		

O120
NNW
1/2 - 1 Mile
Higher

KS WELLS KS1200000111734

WELLS:

Well ID:	114622	Owner:	Amoco Oil Co.
Well Use:	Environmental Remediation, Recovery	Well Status:	CONSTRUCTED
Completion Date:	08-May-1997	Well Depth:	8.7
DWR #:	Not Reported	Static Depth to Water:	8
Elevation:	0	Driller:	Hydro-Logic, Inc.
Est Yield:	0	Casing Joints:	Not Reported
Casing Type:	PVC		

GEOCHECK® - PHYSICAL SETTING SOURCE MAP FINDINGS

Casing Diameter 1:	4	Casing Depth 1:	3.7
Casing Diameter 2:	0	Casing Depth 2:	0
Casing Diameter 3:	0	Casing Depth 3:	0
Casing Height:	Not Reported	Casing Weight:	Not Reported
Casing Thickness:	Not Reported	Screen Perf Material:	PVC
Screen Opening Type:	Mill slot	Screen From 1:	8.7
Screen to 1:	3.7	Screen From 2:	0
Screen to 2:	0	Screen From 3:	0
Screen to 3:	0	Screen From 4:	0
Screen to 4:	0	Gravel Pack 1 From:	Not Reported
Gravel Pack 1 To:	Not Reported	Gavel Pack 2 From:	Not Reported
Gravel Pack 2 To:	Not Reported	Gravel Pack 3 From:	Not Reported
Gravel Pack 3 To:	Not Reported	Grout Type:	Bentonite
Grout From 1:	3	Grout To 1:	1
Grout From 2:	0	Grout To 2:	0
Grout From 3:	0	Grout To 3:	0
Contam Source Type:	Fuel storage	Contam Source Direction:	Not Reported
Contam Source Distance:	150	Well KID:	1040386606
Contractor License #:	602		
URL:	https://chasm.kgs.ku.edu/ords/wwc5.wwc5d2.well_details?well_id=114622		

**O121
NNW
1/2 - 1 Mile
Higher**

KS WELLS KS1200000111735

WELLS:

Well ID:	114623	Owner:	Amoco Oil Co.
Well Use:	Environmental Remediation, Recovery	Well Status:	CONSTRUCTED
Completion Date:	08-May-1997	Well Depth:	8.5
DWR #:	Not Reported	Static Depth to Water:	8
Elevation:	0	Driller:	Hydro-Logic, Inc.
Est Yield:	0	Casing Joints:	Not Reported
Casing Type:	PVC	Casing Depth 1:	4.5
Casing Diameter 1:	4	Casing Depth 2:	0
Casing Diameter 2:	0	Casing Depth 3:	0
Casing Diameter 3:	0	Casing Weight:	Not Reported
Casing Height:	Not Reported	Screen Perf Material:	PVC
Casing Thickness:	Not Reported	Screen From 1:	8.5
Screen Opening Type:	Mill slot	Screen From 2:	0
Screen to 1:	4.5	Screen From 3:	0
Screen to 2:	0	Screen From 4:	0
Screen to 3:	0	Gravel Pack 1 From:	Not Reported
Screen to 4:	0	Gavel Pack 2 From:	Not Reported
Gravel Pack 1 To:	Not Reported	Gravel Pack 3 From:	Not Reported
Gravel Pack 2 To:	Not Reported	Grout Type:	Bentonite
Gravel Pack 3 To:	Not Reported	Grout To 1:	1
Grout From 1:	4	Grout To 2:	0
Grout From 2:	0	Grout To 3:	0
Grout From 3:	0	Contam Source Direction:	Not Reported
Contam Source Type:	Fuel storage	Well KID:	1040386608
Contam Source Distance:	150		
Contractor License #:	602		
URL:	https://chasm.kgs.ku.edu/ords/wwc5.wwc5d2.well_details?well_id=114623		

GEOCHECK® - PHYSICAL SETTING SOURCE MAP FINDINGS

Map ID
Direction
Distance
Elevation

Database EDR ID Number

O122
NNW
1/2 - 1 Mile
Higher

KS WELLS KS1200000111742

WELLS:

Well ID:	114630	Owner:	Amoco Oil Co.
Well Use:	Environmental Remediation, Recovery		
Completion Date:	08-May-1997	Well Status:	CONSTRUCTED
DWR #:	Not Reported	Well Depth:	11
Elevation:	0	Static Depth to Water:	8
Est Yield:	0	Driller:	Hydro-Logic, Inc.
Casing Type:	PVC	Casing Joints:	Not Reported
Casing Diameter 1:	4	Casing Depth 1:	6
Casing Diameter 2:	0	Casing Depth 2:	0
Casing Diameter 3:	0	Casing Depth 3:	0
Casing Height:	Not Reported	Casing Weight:	Not Reported
Casing Thickness:	Not Reported	Screen Perf Material:	PVC
Screen Opening Type:	Mill slot	Screen From 1:	11
Screen to 1:	6	Screen From 2:	0
Screen to 2:	0	Screen From 3:	0
Screen to 3:	0	Screen From 4:	0
Screen to 4:	0	Gravel Pack 1 From:	Not Reported
Gravel Pack 1 To:	Not Reported	Gavel Pack 2 From:	Not Reported
Gravel Pack 2 To:	Not Reported	Gravel Pack 3 From:	Not Reported
Gravel Pack 3 To:	Not Reported	Grout Type:	Bentonite
Grout From 1:	4	Grout To 1:	1
Grout From 2:	0	Grout To 2:	0
Grout From 3:	0	Grout To 3:	0
Contam Source Type:	Fuel storage	Contam Source Direction:	Not Reported
Contam Source Distance:	150	Well KID:	1040386622
Contractor License #:	602		
URL:	https://chasm.kgs.ku.edu/ords/wwc5.wwc5d2.well_details?well_id=114630		

O123
NNW
1/2 - 1 Mile
Higher

KS WELLS KS1200000111743

WELLS:

Well ID:	114631	Owner:	Amoco Oil Co.
Well Use:	Environmental Remediation, Recovery		
Completion Date:	08-May-1997	Well Status:	CONSTRUCTED
DWR #:	Not Reported	Well Depth:	10
Elevation:	0	Static Depth to Water:	8
Est Yield:	0	Driller:	Hydro-Logic, Inc.
Casing Type:	PVC	Casing Joints:	Not Reported
Casing Diameter 1:	4	Casing Depth 1:	4.5
Casing Diameter 2:	0	Casing Depth 2:	0
Casing Diameter 3:	0	Casing Depth 3:	0
Casing Height:	Not Reported	Casing Weight:	Not Reported
Casing Thickness:	Not Reported	Screen Perf Material:	PVC
Screen Opening Type:	Mill slot	Screen From 1:	10
Screen to 1:	4.5	Screen From 2:	0
Screen to 2:	0	Screen From 3:	0
Screen to 3:	0	Screen From 4:	0
Screen to 4:	0	Gravel Pack 1 From:	Not Reported

GEOCHECK® - PHYSICAL SETTING SOURCE MAP FINDINGS

Gravel Pack 1 To:	Not Reported	Gavel Pack 2 From:	Not Reported
Gravel Pack 2 To:	Not Reported	Gravel Pack 3 From:	Not Reported
Gravel Pack 3 To:	Not Reported	Grout Type:	Bentonite
Grout From 1:	4	Grout To 1:	1
Grout From 2:	0	Grout To 2:	0
Grout From 3:	0	Grout To 3:	0
Contam Source Type:	Fuel storage	Contam Source Direction:	Not Reported
Contam Source Distance:	150	Well KID:	1040386624
Contractor License #:	602		
URL:	https://chasm.kgs.ku.edu/ords/wwc5.wwc5d2.well_details?well_id=114631		

O124
NNW
1/2 - 1 Mile
Higher

KS WELLS KS1200000111744

WELLS:

Well ID:	114632	Owner:	Amoco Oil Co.
Well Use:	Environmental Remediation, Recovery		
Completion Date:	08-May-1997	Well Status:	CONSTRUCTED
DWR #:	Not Reported	Well Depth:	7.2
Elevation:	0	Static Depth to Water:	6
Est Yield:	0	Driller:	Hydro-Logic, Inc.
Casing Type:	PVC	Casing Joints:	Not Reported
Casing Diameter 1:	4	Casing Depth 1:	3.7
Casing Diameter 2:	0	Casing Depth 2:	0
Casing Diameter 3:	0	Casing Depth 3:	0
Casing Height:	Not Reported	Casing Weight:	Not Reported
Casing Thickness:	Not Reported	Screen Perf Material:	PVC
Screen Opening Type:	Mill slot	Screen From 1:	7.2
Screen to 1:	3.7	Screen From 2:	0
Screen to 2:	0	Screen From 3:	0
Screen to 3:	0	Screen From 4:	0
Screen to 4:	0	Gravel Pack 1 From:	Not Reported
Gravel Pack 1 To:	Not Reported	Gavel Pack 2 From:	Not Reported
Gravel Pack 2 To:	Not Reported	Gravel Pack 3 From:	Not Reported
Gravel Pack 3 To:	Not Reported	Grout Type:	Bentonite
Grout From 1:	4	Grout To 1:	1
Grout From 2:	0	Grout To 2:	0
Grout From 3:	0	Grout To 3:	0
Contam Source Type:	Fuel storage	Contam Source Direction:	Not Reported
Contam Source Distance:	150	Well KID:	1040386626
Contractor License #:	602		
URL:	https://chasm.kgs.ku.edu/ords/wwc5.wwc5d2.well_details?well_id=114632		

O125
NNW
1/2 - 1 Mile
Higher

KS WELLS KS1200000111739

WELLS:

Well ID:	114627	Owner:	Amoco Oil Co.
Well Use:	Environmental Remediation, Recovery		
Completion Date:	08-May-1997	Well Status:	CONSTRUCTED
DWR #:	Not Reported	Well Depth:	9.5
Elevation:	0	Static Depth to Water:	8
Est Yield:	0	Driller:	Hydro-Logic, Inc.
Casing Type:	PVC	Casing Joints:	Not Reported

GEOCHECK® - PHYSICAL SETTING SOURCE MAP FINDINGS

Casing Diameter 1:	4	Casing Depth 1:	4.5
Casing Diameter 2:	0	Casing Depth 2:	0
Casing Diameter 3:	0	Casing Depth 3:	0
Casing Height:	Not Reported	Casing Weight:	Not Reported
Casing Thickness:	Not Reported	Screen Perf Material:	PVC
Screen Opening Type:	Mill slot	Screen From 1:	9.5
Screen to 1:	4.5	Screen From 2:	0
Screen to 2:	0	Screen From 3:	0
Screen to 3:	0	Screen From 4:	0
Screen to 4:	0	Gravel Pack 1 From:	Not Reported
Gravel Pack 1 To:	Not Reported	Gavel Pack 2 From:	Not Reported
Gravel Pack 2 To:	Not Reported	Gravel Pack 3 From:	Not Reported
Gravel Pack 3 To:	Not Reported	Grout Type:	Bentonite
Grout From 1:	4	Grout To 1:	1
Grout From 2:	0	Grout To 2:	0
Grout From 3:	0	Grout To 3:	0
Contam Source Type:	Fuel storage	Contam Source Direction:	Not Reported
Contam Source Distance:	150	Well KID:	1040386616
Contractor License #:	602		
URL:	https://chasm.kgs.ku.edu/ords/wwc5.wwc5d2.well_details?well_id=114627		

**O126
NNW
1/2 - 1 Mile
Higher**

KS WELLS KS120000011740

WELLS:

Well ID:	114628	Owner:	Amoco Oil Co.
Well Use:	Environmental Remediation, Recovery	Well Status:	CONSTRUCTED
Completion Date:	08-May-1997	Well Depth:	10.5
DWR #:	Not Reported	Static Depth to Water:	8
Elevation:	0	Driller:	Hydro-Logic, Inc.
Est Yield:	0	Casing Joints:	Not Reported
Casing Type:	PVC	Casing Depth 1:	4.5
Casing Diameter 1:	4	Casing Depth 2:	0
Casing Diameter 2:	0	Casing Depth 3:	0
Casing Diameter 3:	0	Casing Weight:	Not Reported
Casing Height:	Not Reported	Screen Perf Material:	PVC
Casing Thickness:	Not Reported	Screen From 1:	10.5
Screen Opening Type:	Mill slot	Screen From 2:	0
Screen to 1:	4.5	Screen From 3:	0
Screen to 2:	0	Screen From 4:	0
Screen to 3:	0	Gravel Pack 1 From:	Not Reported
Screen to 4:	0	Gavel Pack 2 From:	Not Reported
Gravel Pack 1 To:	Not Reported	Gravel Pack 3 From:	Not Reported
Gravel Pack 2 To:	Not Reported	Grout Type:	Bentonite
Gravel Pack 3 To:	Not Reported	Grout To 1:	1
Grout From 1:	4	Grout To 2:	0
Grout From 2:	0	Grout To 3:	0
Grout From 3:	0	Contam Source Direction:	Not Reported
Contam Source Type:	Fuel storage	Well KID:	1040386618
Contam Source Distance:	150		
Contractor License #:	602		
URL:	https://chasm.kgs.ku.edu/ords/wwc5.wwc5d2.well_details?well_id=114628		

GEOCHECK® - PHYSICAL SETTING SOURCE MAP FINDINGS

Map ID
Direction
Distance
Elevation

Database EDR ID Number

O127
NNW
1/2 - 1 Mile
Higher

KS WELLS KS1200000111741

WELLS:

Well ID:	114629	Owner:	Amoco Oil Co.
Well Use:	Environmental Remediation, Recovery		
Completion Date:	08-May-1997	Well Status:	CONSTRUCTED
DWR #:	Not Reported	Well Depth:	10.5
Elevation:	0	Static Depth to Water:	8
Est Yield:	0	Driller:	Hydro-Logic, Inc.
Casing Type:	PVC	Casing Joints:	Not Reported
Casing Diameter 1:	4	Casing Depth 1:	4.5
Casing Diameter 2:	0	Casing Depth 2:	0
Casing Diameter 3:	0	Casing Depth 3:	0
Casing Height:	Not Reported	Casing Weight:	Not Reported
Casing Thickness:	Not Reported	Screen Perf Material:	PVC
Screen Opening Type:	Mill slot	Screen From 1:	10.5
Screen to 1:	4.5	Screen From 2:	0
Screen to 2:	0	Screen From 3:	0
Screen to 3:	0	Screen From 4:	0
Screen to 4:	0	Gravel Pack 1 From:	Not Reported
Gravel Pack 1 To:	Not Reported	Gavel Pack 2 From:	Not Reported
Gravel Pack 2 To:	Not Reported	Gravel Pack 3 From:	Not Reported
Gravel Pack 3 To:	Not Reported	Grout Type:	Bentonite
Grout From 1:	4	Grout To 1:	1
Grout From 2:	0	Grout To 2:	0
Grout From 3:	0	Grout To 3:	0
Contam Source Type:	Fuel storage	Contam Source Direction:	Not Reported
Contam Source Distance:	150	Well KID:	1040386620
Contractor License #:	602		
URL:	https://chasm.kgs.ku.edu/ords/wwc5.wwc5d2.well_details?well_id=114629		

P128
WSW
1/2 - 1 Mile
Higher

KS WELLS KS1200000090195

WELLS:

Well ID:	91726	Owner:	Waste Management
Well Use:	Monitoring well/observation/piezometer		
Completion Date:	12-Mar-1990	Well Status:	CONSTRUCTED
DWR #:	Not Reported	Well Depth:	159
Elevation:	957.8	Static Depth to Water:	0
Est Yield:	0	Driller:	Maxim Tech./Kansas City
Casing Type:	PVC	Casing Joints:	Not Reported
Casing Diameter 1:	2	Casing Depth 1:	148
Casing Diameter 2:	0	Casing Depth 2:	0
Casing Diameter 3:	0	Casing Depth 3:	0
Casing Height:	Not Reported	Casing Weight:	Not Reported
Casing Thickness:	Not Reported	Screen Perf Material:	PVC
Screen Opening Type:	Mill slot	Screen From 1:	148
Screen to 1:	158	Screen From 2:	0
Screen to 2:	0	Screen From 3:	0
Screen to 3:	0	Screen From 4:	0
Screen to 4:	0	Gravel Pack 1 From:	Not Reported

GEOCHECK® - PHYSICAL SETTING SOURCE MAP FINDINGS

Gravel Pack 1 To:	Not Reported	Gavel Pack 2 From:	Not Reported
Gravel Pack 2 To:	Not Reported	Gravel Pack 3 From:	Not Reported
Gravel Pack 3 To:	Not Reported	Grout Type:	Neat cement, Bentonite
Grout From 1:	0	Grout To 1:	142
Grout From 2:	142	Grout To 2:	145
Grout From 3:	0	Grout To 3:	0
Contam Source Type:	OTHER	Contam Source Direction:	Not Reported
Contam Source Distance:	0	Well KID:	1040353866
Contractor License #:	438		
URL:	https://chasm.kgs.ku.edu/ords/wwc5.wwc5d2.well_details?well_id=91726		

P129
WSW
1/2 - 1 Mile
Higher

KS WELLS KS120000090180

WELLS:

Well ID:	91711	Owner:	Waste Management
Well Use:	Monitoring well/observation/piezometer		
Completion Date:	19-Jul-1994	Well Status:	PLUGGED
DWR #:	Not Reported	Well Depth:	156
Elevation:	0	Static Depth to Water:	151.3
Est Yield:	0	Driller:	Geotechnology, Inc.
Casing Type:	PVC	Casing Joints:	Not Reported
Casing Diameter 1:	2	Casing Depth 1:	0
Casing Diameter 2:	0	Casing Depth 2:	0
Casing Diameter 3:	0	Casing Depth 3:	0
Casing Height:	Not Reported	Casing Weight:	Not Reported
Casing Thickness:	Not Reported	Screen Perf Material:	PVC
Screen Opening Type:	Not Reported	Screen From 1:	0
Screen to 1:	0	Screen From 2:	0
Screen to 2:	0	Screen From 3:	0
Screen to 3:	0	Screen From 4:	0
Screen to 4:	0	Gravel Pack 1 From:	Not Reported
Gravel Pack 1 To:	Not Reported	Gavel Pack 2 From:	Not Reported
Gravel Pack 2 To:	Not Reported	Gravel Pack 3 From:	Not Reported
Gravel Pack 3 To:	Not Reported	Grout Type:	Cement grout
Grout From 1:	3	Grout To 1:	151
Grout From 2:	0	Grout To 2:	0
Grout From 3:	0	Grout To 3:	0
Contam Source Type:	OTHER	Contam Source Direction:	Not Reported
Contam Source Distance:	0	Well KID:	1044044047
Contractor License #:	529		
URL:	https://chasm.kgs.ku.edu/ords/wwc5.wwc5d2.well_details?well_id=91711		

P130
WSW
1/2 - 1 Mile
Higher

KS WELLS KS1200000194156

WELLS:

Well ID:	409656	Owner:	Forest View Landfill LLC
Well Use:	Monitoring well/observation/piezometer		
Completion Date:	02-Oct-2007	Well Status:	CONSTRUCTED
DWR #:	Not Reported	Well Depth:	223
Elevation:	0	Static Depth to Water:	0
Est Yield:	0		
Driller:	Aquaterra Environmental Solutions, Inc.		

GEOCHECK® - PHYSICAL SETTING SOURCE MAP FINDINGS

Casing Type:	Not Reported	Casing Joints:	Not Reported
Casing Diameter 1:	Not Reported	Casing Depth 1:	Not Reported
Casing Diameter 2:	Not Reported	Casing Depth 2:	Not Reported
Casing Diameter 3:	Not Reported	Casing Depth 3:	Not Reported
Casing Height:	Not Reported	Casing Weight:	Not Reported
Casing Thickness:	Not Reported	Screen Perf Material:	Not Reported
Screen Opening Type:	Not Reported	Screen From 1:	Not Reported
Screen to 1:	Not Reported	Screen From 2:	Not Reported
Screen to 2:	Not Reported	Screen From 3:	Not Reported
Screen to 3:	Not Reported	Screen From 4:	Not Reported
Screen to 4:	Not Reported	Gravel Pack 1 From:	Not Reported
Gravel Pack 1 To:	Not Reported	Gravel Pack 2 From:	Not Reported
Gravel Pack 2 To:	Not Reported	Gravel Pack 3 From:	Not Reported
Gravel Pack 3 To:	Not Reported	Grout Type:	Not Reported
Grout From 1:	Not Reported	Grout To 1:	Not Reported
Grout From 2:	Not Reported	Grout To 2:	Not Reported
Grout From 3:	Not Reported	Grout To 3:	Not Reported
Contam Source Type:	Not Reported	Contam Source Direction:	Not Reported
Contam Source Distance:	Not Reported	Well KID:	1040525008
Contractor License #:	708		
URL:	https://chasm.kgs.ku.edu/ords/wwc5.wwc5d2.well_details?well_id=409656		

P131
WSW
1/2 - 1 Mile
Higher

KS WELLS KS1200000188810

WELLS:

Well ID:	401558	Owner:	Allied Waste Company
Well Use:	Monitoring well/observation/piezometer		
Completion Date:	28-Mar-2007	Well Status:	CONSTRUCTED
DWR #:	Not Reported	Well Depth:	159
Elevation:	0	Static Depth to Water:	0
Est Yield:	0	Driller:	Associated Drilling, Inc.
Casing Type:	Not Reported	Casing Joints:	Not Reported
Casing Diameter 1:	Not Reported	Casing Depth 1:	Not Reported
Casing Diameter 2:	Not Reported	Casing Depth 2:	Not Reported
Casing Diameter 3:	Not Reported	Casing Depth 3:	Not Reported
Casing Height:	Not Reported	Casing Weight:	Not Reported
Casing Thickness:	Not Reported	Screen Perf Material:	Not Reported
Screen Opening Type:	Not Reported	Screen From 1:	Not Reported
Screen to 1:	Not Reported	Screen From 2:	Not Reported
Screen to 2:	Not Reported	Screen From 3:	Not Reported
Screen to 3:	Not Reported	Screen From 4:	Not Reported
Screen to 4:	Not Reported	Gravel Pack 1 From:	Not Reported
Gravel Pack 1 To:	Not Reported	Gravel Pack 2 From:	Not Reported
Gravel Pack 2 To:	Not Reported	Gravel Pack 3 From:	Not Reported
Gravel Pack 3 To:	Not Reported	Grout Type:	Not Reported
Grout From 1:	Not Reported	Grout To 1:	Not Reported
Grout From 2:	Not Reported	Grout To 2:	Not Reported
Grout From 3:	Not Reported	Grout To 3:	Not Reported
Contam Source Type:	Not Reported	Contam Source Direction:	Not Reported
Contam Source Distance:	Not Reported	Well KID:	1040518335
Contractor License #:	760		
URL:	https://chasm.kgs.ku.edu/ords/wwc5.wwc5d2.well_details?well_id=401558		

GEOCHECK® - PHYSICAL SETTING SOURCE MAP FINDINGS

Map ID
Direction
Distance
Elevation

Database EDR ID Number

Q132
ENE
1/2 - 1 Mile
Higher

KS WELLS KS1200000263035

WELLS:

Well ID:	506915	Owner:	Coastal Mart, Inc.
Well Use:	Monitoring well/observation/piezometer		
Completion Date:	10-Sep-1996	Well Status:	CONSTRUCTED
DWR #:	Not Reported	Well Depth:	15
Elevation:	0	Static Depth to Water:	4.74
Est Yield:	0		
Driller:	Defenbaugh Industries, Inc. (T.E.S.T.)		
Casing Type:	Not Reported	Casing Joints:	Not Reported
Casing Diameter 1:	Not Reported	Casing Depth 1:	Not Reported
Casing Diameter 2:	Not Reported	Casing Depth 2:	Not Reported
Casing Diameter 3:	Not Reported	Casing Depth 3:	Not Reported
Casing Height:	Not Reported	Casing Weight:	Not Reported
Casing Thickness:	Not Reported	Screen Perf Material:	Not Reported
Screen Opening Type:	Not Reported	Screen From 1:	Not Reported
Screen to 1:	Not Reported	Screen From 2:	Not Reported
Screen to 2:	Not Reported	Screen From 3:	Not Reported
Screen to 3:	Not Reported	Screen From 4:	Not Reported
Screen to 4:	Not Reported	Gravel Pack 1 From:	Not Reported
Gravel Pack 1 To:	Not Reported	Gavel Pack 2 From:	Not Reported
Gravel Pack 2 To:	Not Reported	Gravel Pack 3 From:	Not Reported
Gravel Pack 3 To:	Not Reported	Grout Type:	Not Reported
Grout From 1:	Not Reported	Grout To 1:	Not Reported
Grout From 2:	Not Reported	Grout To 2:	Not Reported
Grout From 3:	Not Reported	Grout To 3:	Not Reported
Contam Source Type:	Not Reported	Contam Source Direction:	Not Reported
Contam Source Distance:	Not Reported	Well KID:	1046460094
Contractor License #:	483		
URL:	https://chasm.kgs.ku.edu/ords/wwc5.wwc5d2.well_details?well_id=506915		

Q133
ENE
1/2 - 1 Mile
Higher

KS WELLS KS1200000263034

WELLS:

Well ID:	506914	Owner:	Coastal Mart, Inc.
Well Use:	Monitoring well/observation/piezometer		
Completion Date:	10-Sep-1996	Well Status:	CONSTRUCTED
DWR #:	Not Reported	Well Depth:	13
Elevation:	0	Static Depth to Water:	2.24
Est Yield:	0		
Driller:	Defenbaugh Industries, Inc. (T.E.S.T.)		
Casing Type:	Not Reported	Casing Joints:	Not Reported
Casing Diameter 1:	Not Reported	Casing Depth 1:	Not Reported
Casing Diameter 2:	Not Reported	Casing Depth 2:	Not Reported
Casing Diameter 3:	Not Reported	Casing Depth 3:	Not Reported
Casing Height:	Not Reported	Casing Weight:	Not Reported
Casing Thickness:	Not Reported	Screen Perf Material:	Not Reported
Screen Opening Type:	Not Reported	Screen From 1:	Not Reported
Screen to 1:	Not Reported	Screen From 2:	Not Reported
Screen to 2:	Not Reported	Screen From 3:	Not Reported

GEOCHECK® - PHYSICAL SETTING SOURCE MAP FINDINGS

Screen to 3:	Not Reported	Screen From 4:	Not Reported
Screen to 4:	Not Reported	Gravel Pack 1 From:	Not Reported
Gravel Pack 1 To:	Not Reported	Gavel Pack 2 From:	Not Reported
Gravel Pack 2 To:	Not Reported	Gravel Pack 3 From:	Not Reported
Gravel Pack 3 To:	Not Reported	Grout Type:	Not Reported
Grout From 1:	Not Reported	Grout To 1:	Not Reported
Grout From 2:	Not Reported	Grout To 2:	Not Reported
Grout From 3:	Not Reported	Grout To 3:	Not Reported
Contam Source Type:	Not Reported	Contam Source Direction:	Not Reported
Contam Source Distance:	Not Reported	Well KID:	1046460092
Contractor License #:	483		
URL:	https://chasm.kgs.ku.edu/ords/wwc5.wwc5d2.well_details?well_id=506914		

Q134
ENE
1/2 - 1 Mile
Higher

KS WELLS KS1200000263037

WELLS:

Well ID:	506917	Owner:	Coastal Mart, Inc.
Well Use:	Monitoring well/observation/piezometer		
Completion Date:	10-Sep-1996	Well Status:	CONSTRUCTED
DWR #:	Not Reported	Well Depth:	20
Elevation:	0	Static Depth to Water:	6.25
Est Yield:	0		
Driller:	Defenbaugh Industries, Inc. (T.E.S.T.)		
Casing Type:	Not Reported	Casing Joints:	Not Reported
Casing Diameter 1:	Not Reported	Casing Depth 1:	Not Reported
Casing Diameter 2:	Not Reported	Casing Depth 2:	Not Reported
Casing Diameter 3:	Not Reported	Casing Depth 3:	Not Reported
Casing Height:	Not Reported	Casing Weight:	Not Reported
Casing Thickness:	Not Reported	Screen Perf Material:	Not Reported
Screen Opening Type:	Not Reported	Screen From 1:	Not Reported
Screen to 1:	Not Reported	Screen From 2:	Not Reported
Screen to 2:	Not Reported	Screen From 3:	Not Reported
Screen to 3:	Not Reported	Screen From 4:	Not Reported
Screen to 4:	Not Reported	Gravel Pack 1 From:	Not Reported
Gravel Pack 1 To:	Not Reported	Gavel Pack 2 From:	Not Reported
Gravel Pack 2 To:	Not Reported	Gravel Pack 3 From:	Not Reported
Gravel Pack 3 To:	Not Reported	Grout Type:	Not Reported
Grout From 1:	Not Reported	Grout To 1:	Not Reported
Grout From 2:	Not Reported	Grout To 2:	Not Reported
Grout From 3:	Not Reported	Grout To 3:	Not Reported
Contam Source Type:	Not Reported	Contam Source Direction:	Not Reported
Contam Source Distance:	Not Reported	Well KID:	1046460090
Contractor License #:	483		
URL:	https://chasm.kgs.ku.edu/ords/wwc5.wwc5d2.well_details?well_id=506917		

Q135
ENE
1/2 - 1 Mile
Higher

KS WELLS KS1200000263036

WELLS:

Well ID:	506916	Owner:	Coastal Mart, Inc.
Well Use:	Monitoring well/observation/piezometer		
Completion Date:	10-Sep-1996	Well Status:	CONSTRUCTED
DWR #:	Not Reported	Well Depth:	13

GEOCHECK® - PHYSICAL SETTING SOURCE MAP FINDINGS

Elevation:	0	Static Depth to Water:	6.34
Est Yield:	0		
Driller:	Defenbaugh Industries, Inc. (T.E.S.T.)		
Casing Type:	Not Reported	Casing Joints:	Not Reported
Casing Diameter 1:	Not Reported	Casing Depth 1:	Not Reported
Casing Diameter 2:	Not Reported	Casing Depth 2:	Not Reported
Casing Diameter 3:	Not Reported	Casing Depth 3:	Not Reported
Casing Height:	Not Reported	Casing Weight:	Not Reported
Casing Thickness:	Not Reported	Screen Perf Material:	Not Reported
Screen Opening Type:	Not Reported	Screen From 1:	Not Reported
Screen to 1:	Not Reported	Screen From 2:	Not Reported
Screen to 2:	Not Reported	Screen From 3:	Not Reported
Screen to 3:	Not Reported	Screen From 4:	Not Reported
Screen to 4:	Not Reported	Gravel Pack 1 From:	Not Reported
Gravel Pack 1 To:	Not Reported	Gavel Pack 2 From:	Not Reported
Gravel Pack 2 To:	Not Reported	Gravel Pack 3 From:	Not Reported
Gravel Pack 3 To:	Not Reported	Grout Type:	Not Reported
Grout From 1:	Not Reported	Grout To 1:	Not Reported
Grout From 2:	Not Reported	Grout To 2:	Not Reported
Grout From 3:	Not Reported	Grout To 3:	Not Reported
Contam Source Type:	Not Reported	Contam Source Direction:	Not Reported
Contam Source Distance:	Not Reported	Well KID:	1046460088
Contractor License #:	483		
URL:	https://chasm.kgs.ku.edu/ords/wwc5.wwc5d2.well_details?well_id=506916		

**R136
WSW
1/2 - 1 Mile
Higher**

KS WELLS KS120000090206

WELLS:

Well ID:	91737	Owner:	Waste Management
Well Use:	Test hole/well	Completion Date:	21-Feb-1992
Well Status:	CONSTRUCTED	DWR #:	Not Reported
Well Depth:	20	Elevation:	0
Static Depth to Water:	0	Est Yield:	0
Driller:	Maxim Tech./Kansas City	Casing Type:	PVC
Casing Joints:	Not Reported	Casing Diameter 1:	1
Casing Depth 1:	10	Casing Diameter 2:	0
Casing Depth 2:	0	Casing Diameter 3:	0
Casing Depth 3:	0	Casing Height:	Not Reported
Casing Weight:	Not Reported	Casing Thickness:	Not Reported
Screen Perf Material:	PVC	Screen Opening Type:	Drilled holes
Screen From 1:	10	Screen to 1:	20
Screen From 2:	0	Screen to 2:	0
Screen From 3:	0	Screen to 3:	0
Screen From 4:	0	Screen to 4:	0
Gravel Pack 1 From:	Not Reported	Gravel Pack 1 To:	Not Reported
Gavel Pack 2 From:	Not Reported	Gravel Pack 2 To:	Not Reported
Gravel Pack 3 From:	Not Reported	Gravel Pack 3 To:	Not Reported
Grout Type:	Neat cement	Grout From 1:	0
Grout To 1:	8	Grout From 2:	0
Grout To 2:	0	Grout From 3:	0
Grout To 3:	0	Contam Source Type:	OTHER
Contam Source Direction:	Not Reported	Contam Source Distance:	0
Well KID:	1040353888	Contractor License #:	438
URL:	https://chasm.kgs.ku.edu/ords/wwc5.wwc5d2.well_details?well_id=91737		

GEOCHECK® - PHYSICAL SETTING SOURCE MAP FINDINGS

Map ID
Direction
Distance
Elevation

Database EDR ID Number

R137
WSW
1/2 - 1 Mile
Higher

KS WELLS KS1200000090205

WELLS:

Well ID:	91736	Owner:	Waste Management
Well Use:	Test hole/well	Completion Date:	21-Feb-1992
Well Status:	CONSTRUCTED	DWR #:	Not Reported
Well Depth:	40	Elevation:	0
Static Depth to Water:	0	Est Yield:	0
Driller:	Maxim Tech./Kansas City	Casing Type:	PVC
Casing Joints:	Not Reported	Casing Diameter 1:	1
Casing Depth 1:	0	Casing Diameter 2:	0
Casing Depth 2:	0	Casing Diameter 3:	0
Casing Depth 3:	0	Casing Height:	Not Reported
Casing Weight:	Not Reported	Casing Thickness:	Not Reported
Screen Perf Material:	PVC	Screen Opening Type:	Saw cut
Screen From 1:	30	Screen to 1:	40
Screen From 2:	0	Screen to 2:	0
Screen From 3:	0	Screen to 3:	0
Screen From 4:	0	Screen to 4:	0
Gravel Pack 1 From:	Not Reported	Gravel Pack 1 To:	Not Reported
Gravel Pack 2 From:	Not Reported	Gravel Pack 2 To:	Not Reported
Gravel Pack 3 From:	Not Reported	Gravel Pack 3 To:	Not Reported
Grout Type:	Neat cement	Grout From 1:	0
Grout To 1:	27	Grout From 2:	0
Grout To 2:	0	Grout From 3:	0
Grout To 3:	0	Contam Source Type:	OTHER
Contam Source Direction:	Not Reported	Contam Source Distance:	0
Well KID:	1040353886	Contractor License #:	438
URL:	https://chasm.kgs.ku.edu/ords/wwc5.wwc5d2.well_details?well_id=91736		

R138
WSW
1/2 - 1 Mile
Higher

KS WELLS KS1200000090204

WELLS:

Well ID:	91735	Owner:	Waste Management
Well Use:	Test hole/well	Completion Date:	21-Feb-1992
Well Status:	CONSTRUCTED	DWR #:	Not Reported
Well Depth:	53.5	Elevation:	0
Static Depth to Water:	0	Est Yield:	0
Driller:	Maxim Tech./Kansas City	Casing Type:	PVC
Casing Joints:	Not Reported	Casing Diameter 1:	1
Casing Depth 1:	43	Casing Diameter 2:	0
Casing Depth 2:	0	Casing Diameter 3:	0
Casing Depth 3:	0	Casing Height:	Not Reported
Casing Weight:	Not Reported	Casing Thickness:	Not Reported
Screen Perf Material:	PVC	Screen Opening Type:	Drilled holes
Screen From 1:	43	Screen to 1:	53
Screen From 2:	0	Screen to 2:	0
Screen From 3:	0	Screen to 3:	0
Screen From 4:	0	Screen to 4:	0
Gravel Pack 1 From:	Not Reported	Gravel Pack 1 To:	Not Reported
Gravel Pack 2 From:	Not Reported	Gravel Pack 2 To:	Not Reported

GEOCHECK® - PHYSICAL SETTING SOURCE MAP FINDINGS

Gravel Pack 3 From:	Not Reported	Gravel Pack 3 To:	Not Reported
Grout Type:	Neat cement	Grout From 1:	0
Grout To 1:	40	Grout From 2:	0
Grout To 2:	0	Grout From 3:	0
Grout To 3:	0	Contam Source Type:	OTHER
Contam Source Direction:	Not Reported	Contam Source Distance:	0
Well KID:	1040353884	Contractor License #:	438
URL:	https://chasm.kgs.ku.edu/ords/wwc5.wwc5d2.well_details?well_id=91735		

R139
WSW
1/2 - 1 Mile
Higher

KS WELLS KS120000090210

WELLS:

Well ID:	91741	Owner:	Waste Management
Well Use:	Test hole/well	Completion Date:	21-Feb-1992
Well Status:	CONSTRUCTED	DWR #:	Not Reported
Well Depth:	20	Elevation:	0
Static Depth to Water:	0	Est Yield:	0
Driller:	Maxim Tech./Kansas City	Casing Type:	PVC
Casing Joints:	Not Reported	Casing Diameter 1:	1
Casing Depth 1:	10	Casing Diameter 2:	0
Casing Depth 2:	0	Casing Diameter 3:	0
Casing Depth 3:	0	Casing Height:	Not Reported
Casing Weight:	Not Reported	Casing Thickness:	Not Reported
Screen Perf Material:	PVC	Screen Opening Type:	Drilled holes
Screen From 1:	10	Screen to 1:	20
Screen From 2:	0	Screen to 2:	0
Screen From 3:	0	Screen to 3:	0
Screen From 4:	0	Screen to 4:	0
Gravel Pack 1 From:	Not Reported	Gravel Pack 1 To:	Not Reported
Gravel Pack 2 From:	Not Reported	Gravel Pack 2 To:	Not Reported
Gravel Pack 3 From:	Not Reported	Gravel Pack 3 To:	Not Reported
Grout Type:	Bentonite	Grout From 1:	0
Grout To 1:	8	Grout From 2:	0
Grout To 2:	0	Grout From 3:	0
Grout To 3:	0	Contam Source Type:	OTHER
Contam Source Direction:	Not Reported	Contam Source Distance:	0
Well KID:	1040353896	Contractor License #:	438
URL:	https://chasm.kgs.ku.edu/ords/wwc5.wwc5d2.well_details?well_id=91741		

R140
WSW
1/2 - 1 Mile
Higher

KS WELLS KS120000090208

WELLS:

Well ID:	91739	Owner:	Waste Management
Well Use:	Test hole/well	Completion Date:	21-Feb-1992
Well Status:	CONSTRUCTED	DWR #:	Not Reported
Well Depth:	40	Elevation:	0
Static Depth to Water:	0	Est Yield:	0
Driller:	Maxim Tech./Kansas City	Casing Type:	PVC
Casing Joints:	Not Reported	Casing Diameter 1:	1
Casing Depth 1:	30	Casing Diameter 2:	0
Casing Depth 2:	0	Casing Diameter 3:	0
Casing Depth 3:	0	Casing Height:	Not Reported

GEOCHECK® - PHYSICAL SETTING SOURCE MAP FINDINGS

Casing Weight:	Not Reported	Casing Thickness:	Not Reported
Screen Perf Material:	PVC	Screen Opening Type:	Drilled holes
Screen From 1:	30	Screen to 1:	40
Screen From 2:	0	Screen to 2:	0
Screen From 3:	0	Screen to 3:	0
Screen From 4:	0	Screen to 4:	0
Gravel Pack 1 From:	Not Reported	Gravel Pack 1 To:	Not Reported
Gavel Pack 2 From:	Not Reported	Gravel Pack 2 To:	Not Reported
Gravel Pack 3 From:	Not Reported	Gravel Pack 3 To:	Not Reported
Grout Type:	Neat cement	Grout From 1:	0
Grout To 1:	27	Grout From 2:	0
Grout To 2:	0	Grout From 3:	0
Grout To 3:	0	Contam Source Type:	OTHER
Contam Source Direction:	Not Reported	Contam Source Distance:	0
Well KID:	1040353892	Contractor License #:	438
URL:	https://chasm.kgs.ku.edu/ords/wwc5.wwc5d2.well_details?well_id=91739		

R141
WSW
1/2 - 1 Mile
Higher

KS WELLS KS120000090207

WELLS:

Well ID:	91738	Owner:	Waste Management
Well Use:	Test hole/well	Completion Date:	21-Feb-1992
Well Status:	CONSTRUCTED	DWR #:	Not Reported
Well Depth:	74.5	Elevation:	0
Static Depth to Water:	65	Est Yield:	0
Driller:	Maxim Tech./Kansas City	Casing Type:	PVC
Casing Joints:	Not Reported	Casing Diameter 1:	1
Casing Depth 1:	64	Casing Diameter 2:	0
Casing Depth 2:	0	Casing Diameter 3:	0
Casing Depth 3:	0	Casing Height:	Not Reported
Casing Weight:	Not Reported	Casing Thickness:	Not Reported
Screen Perf Material:	PVC	Screen Opening Type:	Drilled holes
Screen From 1:	64	Screen to 1:	74
Screen From 2:	0	Screen to 2:	0
Screen From 3:	0	Screen to 3:	0
Screen From 4:	0	Screen to 4:	0
Gravel Pack 1 From:	Not Reported	Gravel Pack 1 To:	Not Reported
Gavel Pack 2 From:	Not Reported	Gravel Pack 2 To:	Not Reported
Gravel Pack 3 From:	Not Reported	Gravel Pack 3 To:	Not Reported
Grout Type:	Neat cement	Grout From 1:	0
Grout To 1:	62	Grout From 2:	0
Grout To 2:	0	Grout From 3:	0
Grout To 3:	0	Contam Source Type:	OTHER
Contam Source Direction:	Not Reported	Contam Source Distance:	0
Well KID:	1040353890	Contractor License #:	438
URL:	https://chasm.kgs.ku.edu/ords/wwc5.wwc5d2.well_details?well_id=91738		

S142
SW
1/2 - 1 Mile
Lower

KS WELLS KS120000090226

WELLS:

Well ID:	91757	Owner:	Waste Management
Well Use:	Monitoring well/observation/piezometer		

GEOCHECK® - PHYSICAL SETTING SOURCE MAP FINDINGS

Completion Date:	18-May-1992	Well Status:	CONSTRUCTED
DWR #:	Not Reported	Well Depth:	164
Elevation:	0	Static Depth to Water:	0
Est Yield:	0	Driller:	TD Drilling, Inc.
Casing Type:	PVC	Casing Joints:	Not Reported
Casing Diameter 1:	2	Casing Depth 1:	154
Casing Diameter 2:	0	Casing Depth 2:	0
Casing Diameter 3:	0	Casing Depth 3:	0
Casing Height:	Not Reported	Casing Weight:	Not Reported
Casing Thickness:	Not Reported	Screen Perf Material:	PVC
Screen Opening Type:	Saw cut	Screen From 1:	154
Screen to 1:	164	Screen From 2:	0
Screen to 2:	0	Screen From 3:	0
Screen to 3:	0	Screen From 4:	0
Screen to 4:	0	Gravel Pack 1 From:	Not Reported
Gravel Pack 1 To:	Not Reported	Gravel Pack 2 From:	Not Reported
Gravel Pack 2 To:	Not Reported	Gravel Pack 3 From:	Not Reported
Gravel Pack 3 To:	Not Reported	Grout Type:	Neat cement, Bentonite
Grout From 1:	1	Grout To 1:	2
Grout From 2:	2	Grout To 2:	149
Grout From 3:	0	Grout To 3:	0
Contam Source Type:	OTHER	Contam Source Direction:	Not Reported
Contam Source Distance:	0	Well KID:	1040353928
Contractor License #:	542		
URL:	https://chasm.kgs.ku.edu/ords/wwc5.wwc5d2.well_details?well_id=91757		

S143
SW
1/2 - 1 Mile
Lower

KS WELLS KS120000090227

WELLS:

Well ID:	91758	Owner:	Waste Management
Well Use:	Monitoring well/observation/piezometer		
Completion Date:	17-May-1992	Well Status:	CONSTRUCTED
DWR #:	Not Reported	Well Depth:	93
Elevation:	0	Static Depth to Water:	0
Est Yield:	0	Driller:	TD Drilling, Inc.
Casing Type:	PVC	Casing Joints:	Not Reported
Casing Diameter 1:	2	Casing Depth 1:	83
Casing Diameter 2:	0	Casing Depth 2:	0
Casing Diameter 3:	0	Casing Depth 3:	0
Casing Height:	Not Reported	Casing Weight:	Not Reported
Casing Thickness:	Not Reported	Screen Perf Material:	PVC
Screen Opening Type:	Saw cut	Screen From 1:	83
Screen to 1:	93	Screen From 2:	0
Screen to 2:	0	Screen From 3:	0
Screen to 3:	0	Screen From 4:	0
Screen to 4:	0	Gravel Pack 1 From:	Not Reported
Gravel Pack 1 To:	Not Reported	Gravel Pack 2 From:	Not Reported
Gravel Pack 2 To:	Not Reported	Gravel Pack 3 From:	Not Reported
Gravel Pack 3 To:	Not Reported	Grout Type:	Neat cement, Bentonite
Grout From 1:	1	Grout To 1:	2
Grout From 2:	2	Grout To 2:	78
Grout From 3:	0	Grout To 3:	0
Contam Source Type:	OTHER	Contam Source Direction:	Not Reported
Contam Source Distance:	0	Well KID:	1040353930
Contractor License #:	542		
URL:	https://chasm.kgs.ku.edu/ords/wwc5.wwc5d2.well_details?well_id=91758		

GEOCHECK® - PHYSICAL SETTING SOURCE MAP FINDINGS

Map ID
Direction
Distance
Elevation

Database EDR ID Number

S144
SW
1/2 - 1 Mile
Lower

KS WELLS KS120000090228

WELLS:

Well ID:	91759	Owner:	Waste Management
Well Use:	Monitoring well/observation/piezometer		
Completion Date:	17-May-1992	Well Status:	CONSTRUCTED
DWR #:	Not Reported	Well Depth:	73
Elevation:	0	Static Depth to Water:	0
Est Yield:	0	Driller:	TD Drilling, Inc.
Casing Type:	PVC	Casing Joints:	Not Reported
Casing Diameter 1:	2	Casing Depth 1:	63
Casing Diameter 2:	0	Casing Depth 2:	0
Casing Diameter 3:	0	Casing Depth 3:	0
Casing Height:	Not Reported	Casing Weight:	Not Reported
Casing Thickness:	Not Reported	Screen Perf Material:	PVC
Screen Opening Type:	Saw cut	Screen From 1:	63
Screen to 1:	73	Screen From 2:	0
Screen to 2:	0	Screen From 3:	0
Screen to 3:	0	Screen From 4:	0
Screen to 4:	0	Gravel Pack 1 From:	Not Reported
Gravel Pack 1 To:	Not Reported	Gavel Pack 2 From:	Not Reported
Gravel Pack 2 To:	Not Reported	Gravel Pack 3 From:	Not Reported
Gravel Pack 3 To:	Not Reported	Grout Type:	Neat cement, Bentonite
Grout From 1:	1	Grout To 1:	2
Grout From 2:	2	Grout To 2:	58
Grout From 3:	0	Grout To 3:	0
Contam Source Type:	OTHER	Contam Source Direction:	Not Reported
Contam Source Distance:	0	Well KID:	1040353932
Contractor License #:	542		
URL:	https://chasm.kgs.ku.edu/ords/wwc5.wwc5d2.well_details?well_id=91759		

145
SSW
1/2 - 1 Mile
Lower

KS WELLS KS120000090225

WELLS:

Well ID:	91756	Owner:	Waste Management
Well Use:	Monitoring well/observation/piezometer		
Completion Date:	10-May-1992	Well Status:	CONSTRUCTED
DWR #:	Not Reported	Well Depth:	113.1
Elevation:	0	Static Depth to Water:	0
Est Yield:	0	Driller:	TD Drilling, Inc.
Casing Type:	PVC	Casing Joints:	Not Reported
Casing Diameter 1:	2	Casing Depth 1:	103
Casing Diameter 2:	0	Casing Depth 2:	0
Casing Diameter 3:	0	Casing Depth 3:	0
Casing Height:	Not Reported	Casing Weight:	Not Reported
Casing Thickness:	Not Reported	Screen Perf Material:	PVC
Screen Opening Type:	Saw cut	Screen From 1:	103
Screen to 1:	113	Screen From 2:	0
Screen to 2:	0	Screen From 3:	0
Screen to 3:	0	Screen From 4:	0
Screen to 4:	0	Gravel Pack 1 From:	Not Reported

GEOCHECK® - PHYSICAL SETTING SOURCE MAP FINDINGS

Gravel Pack 1 To:	Not Reported	Gavel Pack 2 From:	Not Reported
Gravel Pack 2 To:	Not Reported	Gravel Pack 3 From:	Not Reported
Gravel Pack 3 To:	Not Reported	Grout Type:	Neat cement, Bentonite
Grout From 1:	1	Grout To 1:	2
Grout From 2:	0	Grout To 2:	0
Grout From 3:	0	Grout To 3:	0
Contam Source Type:	OTHER	Contam Source Direction:	Not Reported
Contam Source Distance:	0	Well KID:	1040353926
Contractor License #:	542		
URL:	https://chasm.kgs.ku.edu/ords/wwc5.wwc5d2.well_details?well_id=91756		

146
WSW
1/2 - 1 Mile
Lower

KS WELLS KS1200000176394

WELLS:

Well ID:	379494	Owner:	Forest View Landfill
Well Use:	Monitoring well/observation/piezometer		
Completion Date:	13-Dec-2005	Well Status:	CONSTRUCTED
DWR #:	Not Reported	Well Depth:	123.5
Elevation:	0	Static Depth to Water:	115.84
Est Yield:	1	Driller:	Associated Drilling, Inc.
Casing Type:	Not Reported	Casing Joints:	Not Reported
Casing Diameter 1:	Not Reported	Casing Depth 1:	Not Reported
Casing Diameter 2:	Not Reported	Casing Depth 2:	Not Reported
Casing Diameter 3:	Not Reported	Casing Depth 3:	Not Reported
Casing Height:	Not Reported	Casing Weight:	Not Reported
Casing Thickness:	Not Reported	Screen Perf Material:	Not Reported
Screen Opening Type:	Not Reported	Screen From 1:	Not Reported
Screen to 1:	Not Reported	Screen From 2:	Not Reported
Screen to 2:	Not Reported	Screen From 3:	Not Reported
Screen to 3:	Not Reported	Screen From 4:	Not Reported
Screen to 4:	Not Reported	Gravel Pack 1 From:	Not Reported
Gravel Pack 1 To:	Not Reported	Gavel Pack 2 From:	Not Reported
Gravel Pack 2 To:	Not Reported	Gravel Pack 3 From:	Not Reported
Gravel Pack 3 To:	Not Reported	Grout Type:	Not Reported
Grout From 1:	Not Reported	Grout To 1:	Not Reported
Grout From 2:	Not Reported	Grout To 2:	Not Reported
Grout From 3:	Not Reported	Grout To 3:	Not Reported
Contam Source Type:	Not Reported	Contam Source Direction:	Not Reported
Contam Source Distance:	Not Reported	Well KID:	1040490575
Contractor License #:	760		
URL:	https://chasm.kgs.ku.edu/ords/wwc5.wwc5d2.well_details?well_id=379494		

T147
WSW
1/2 - 1 Mile
Higher

KS WELLS KS1200000090202

WELLS:

Well ID:	91733		
Owner:	Forest View Recycling and Disposal Facility		
Well Use:	Monitoring well/observation/piezometer		
Completion Date:	14-May-1991	Well Status:	CONSTRUCTED
DWR #:	Not Reported	Well Depth:	78
Elevation:	0	Static Depth to Water:	0
Est Yield:	0	Driller:	Kenneth Meyers, TD Drilling, Inc.

GEOCHECK® - PHYSICAL SETTING SOURCE MAP FINDINGS

Casing Type:	PVC	Casing Joints:	Not Reported
Casing Diameter 1:	2	Casing Depth 1:	67
Casing Diameter 2:	0	Casing Depth 2:	0
Casing Diameter 3:	0	Casing Depth 3:	0
Casing Height:	Not Reported	Casing Weight:	Not Reported
Casing Thickness:	Not Reported	Screen Perf Material:	PVC
Screen Opening Type:	Saw cut	Screen From 1:	67
Screen to 1:	77	Screen From 2:	0
Screen to 2:	0	Screen From 3:	0
Screen to 3:	0	Screen From 4:	0
Screen to 4:	0	Gravel Pack 1 From:	Not Reported
Gravel Pack 1 To:	Not Reported	Gravel Pack 2 From:	Not Reported
Gravel Pack 2 To:	Not Reported	Gravel Pack 3 From:	Not Reported
Gravel Pack 3 To:	Not Reported	Grout Type:	Neat cement, Bentonite
Grout From 1:	0	Grout To 1:	2
Grout From 2:	2	Grout To 2:	63
Grout From 3:	0	Grout To 3:	0
Contam Source Type:	OTHER	Contam Source Direction:	Not Reported
Contam Source Distance:	0	Well KID:	1040353880
Contractor License #:	542		
URL:	https://chasm.kgs.ku.edu/ords/wwc5.wwc5d2.well_details?well_id=91733		

T148
WSW
1/2 - 1 Mile
Higher

KS WELLS KS120000090212

WELLS:

Well ID:	91743	Owner:	Waste Management
Well Use:	Monitoring well/observation/piezometer		
Completion Date:	03-Jun-1992	Well Status:	CONSTRUCTED
DWR #:	Not Reported	Well Depth:	152
Elevation:	0	Static Depth to Water:	0
Est Yield:	0	Driller:	TD Drilling, Inc.
Casing Type:	PVC	Casing Joints:	Not Reported
Casing Diameter 1:	2	Casing Depth 1:	142
Casing Diameter 2:	0	Casing Depth 2:	0
Casing Diameter 3:	0	Casing Depth 3:	0
Casing Height:	Not Reported	Casing Weight:	Not Reported
Casing Thickness:	Not Reported	Screen Perf Material:	PVC
Screen Opening Type:	Continuous slot	Screen From 1:	142
Screen to 1:	152	Screen From 2:	0
Screen to 2:	0	Screen From 3:	0
Screen to 3:	0	Screen From 4:	0
Screen to 4:	0	Gravel Pack 1 From:	Not Reported
Gravel Pack 1 To:	Not Reported	Gravel Pack 2 From:	Not Reported
Gravel Pack 2 To:	Not Reported	Gravel Pack 3 From:	Not Reported
Gravel Pack 3 To:	Not Reported	Grout Type:	Neat cement, Bentonite
Grout From 1:	0	Grout To 1:	2
Grout From 2:	3	Grout To 2:	137
Grout From 3:	0	Grout To 3:	0
Contam Source Type:	OTHER	Contam Source Direction:	Not Reported
Contam Source Distance:	0	Well KID:	1040353900
Contractor License #:	542		
URL:	https://chasm.kgs.ku.edu/ords/wwc5.wwc5d2.well_details?well_id=91743		

GEOCHECK® - PHYSICAL SETTING SOURCE MAP FINDINGS

Map ID
 Direction
 Distance
 Elevation

Database EDR ID Number

T149
WSW
1/2 - 1 Mile
Higher

KS WELLS KS120000090229

WELLS:

Well ID:	91760		
Owner:	Forest View Recycling and Disposal Facility		
Well Use:	Monitoring well/observation/piezometer		
Completion Date:	05-Jun-1992	Well Status:	PLUGGED
DWR #:	Not Reported	Well Depth:	93
Elevation:	0	Static Depth to Water:	82
Est Yield:	0	Driller:	Kenneth Meyers, TD Drilling, Inc.
Casing Type:	PVC	Casing Joints:	Not Reported
Casing Diameter 1:	2	Casing Depth 1:	83
Casing Diameter 2:	0	Casing Depth 2:	0
Casing Diameter 3:	0	Casing Depth 3:	0
Casing Height:	Not Reported	Casing Weight:	Not Reported
Casing Thickness:	Not Reported	Screen Perf Material:	PVC
Screen Opening Type:	Saw cut	Screen From 1:	83
Screen to 1:	93	Screen From 2:	0
Screen to 2:	0	Screen From 3:	0
Screen to 3:	0	Screen From 4:	0
Screen to 4:	0	Gravel Pack 1 From:	Not Reported
Gravel Pack 1 To:	Not Reported	Gavel Pack 2 From:	Not Reported
Gravel Pack 2 To:	Not Reported	Gravel Pack 3 From:	Not Reported
Gravel Pack 3 To:	Not Reported	Grout Type:	Neat cement, Bentonite
Grout From 1:	0	Grout To 1:	2
Grout From 2:	2	Grout To 2:	79
Grout From 3:	0	Grout To 3:	0
Contam Source Type:	OTHER	Contam Source Direction:	Not Reported
Contam Source Distance:	0	Well KID:	1044044037
Contractor License #:	542		
URL:	https://chasm.kgs.ku.edu/ords/wwc5.wwc5d2.well_details?well_id=91760		

T150
WSW
1/2 - 1 Mile
Higher

KS WELLS KS120000090199

WELLS:

Well ID:	91730		
Owner:	Forest View Recycling and Disposal Facility		
Well Use:	Monitoring well/observation/piezometer		
Completion Date:	10-May-1991	Well Status:	CONSTRUCTED
DWR #:	Not Reported	Well Depth:	122
Elevation:	0	Static Depth to Water:	110
Est Yield:	0	Driller:	Kenneth Meyers, TD Drilling, Inc.
Casing Type:	PVC	Casing Joints:	Not Reported
Casing Diameter 1:	2	Casing Depth 1:	112
Casing Diameter 2:	0	Casing Depth 2:	0
Casing Diameter 3:	0	Casing Depth 3:	0
Casing Height:	Not Reported	Casing Weight:	Not Reported
Casing Thickness:	Not Reported	Screen Perf Material:	PVC
Screen Opening Type:	Saw cut	Screen From 1:	112
Screen to 1:	122	Screen From 2:	0
Screen to 2:	0	Screen From 3:	0

GEOCHECK® - PHYSICAL SETTING SOURCE MAP FINDINGS

Screen to 3:	0	Screen From 4:	0
Screen to 4:	0	Gravel Pack 1 From:	Not Reported
Gravel Pack 1 To:	Not Reported	Gavel Pack 2 From:	Not Reported
Gravel Pack 2 To:	Not Reported	Gravel Pack 3 From:	Not Reported
Gravel Pack 3 To:	Not Reported	Grout Type:	Neat cement
Grout From 1:	0	Grout To 1:	2
Grout From 2:	2	Grout To 2:	106
Grout From 3:	0	Grout To 3:	0
Contam Source Type:	OTHER	Contam Source Direction:	Not Reported
Contam Source Distance:	0	Well KID:	1040353874
Contractor License #:	542		
URL:	https://chasm.kgs.ku.edu/ords/wwc5.wwc5d2.well_details?well_id=91730		

T151
WSW
1/2 - 1 Mile
Higher

KS WELLS KS120000090200

WELLS:

Well ID:	91731		
Owner:	Forest View Recycling and Disposal Facility		
Well Use:	Monitoring well/observation/piezometer		
Completion Date:	11-May-1991	Well Status:	CONSTRUCTED
DWR #:	Not Reported	Well Depth:	93
Elevation:	0	Static Depth to Water:	82
Est Yield:	0	Driller:	Kenneth Meyers, TD Drilling, Inc.
Casing Type:	PVC	Casing Joints:	Not Reported
Casing Diameter 1:	2	Casing Depth 1:	83
Casing Diameter 2:	0	Casing Depth 2:	0
Casing Diameter 3:	0	Casing Depth 3:	0
Casing Height:	Not Reported	Casing Weight:	Not Reported
Casing Thickness:	Not Reported	Screen Perf Material:	PVC
Screen Opening Type:	Saw cut	Screen From 1:	83
Screen to 1:	93	Screen From 2:	0
Screen to 2:	0	Screen From 3:	0
Screen to 3:	0	Screen From 4:	0
Screen to 4:	0	Gravel Pack 1 From:	Not Reported
Gravel Pack 1 To:	Not Reported	Gavel Pack 2 From:	Not Reported
Gravel Pack 2 To:	Not Reported	Gravel Pack 3 From:	Not Reported
Gravel Pack 3 To:	Not Reported	Grout Type:	Neat cement, Bentonite
Grout From 1:	0	Grout To 1:	2
Grout From 2:	2	Grout To 2:	79
Grout From 3:	0	Grout To 3:	0
Contam Source Type:	OTHER	Contam Source Direction:	Not Reported
Contam Source Distance:	0	Well KID:	1040353876
Contractor License #:	542		
URL:	https://chasm.kgs.ku.edu/ords/wwc5.wwc5d2.well_details?well_id=91731		

T152
WSW
1/2 - 1 Mile
Higher

KS WELLS KS120000090201

WELLS:

Well ID:	91732		
Owner:	Forest View Recycling and Disposal Facility		
Well Use:	Monitoring well/observation/piezometer		
Completion Date:	13-May-1991	Well Status:	CONSTRUCTED

GEOCHECK® - PHYSICAL SETTING SOURCE MAP FINDINGS

DWR #:	Not Reported	Well Depth:	76
Elevation:	0	Static Depth to Water:	0
Est Yield:	0	Driller:	Kenneth Meyers, TD Drilling, Inc.
Casing Type:	PVC	Casing Joints:	Not Reported
Casing Diameter 1:	2	Casing Depth 1:	66
Casing Diameter 2:	0	Casing Depth 2:	0
Casing Diameter 3:	0	Casing Depth 3:	0
Casing Height:	Not Reported	Casing Weight:	Not Reported
Casing Thickness:	Not Reported	Screen Perf Material:	PVC
Screen Opening Type:	Saw cut	Screen From 1:	66
Screen to 1:	76	Screen From 2:	0
Screen to 2:	0	Screen From 3:	0
Screen to 3:	0	Screen From 4:	0
Screen to 4:	0	Gravel Pack 1 From:	Not Reported
Gravel Pack 1 To:	Not Reported	Gravel Pack 2 From:	Not Reported
Gravel Pack 2 To:	Not Reported	Gravel Pack 3 From:	Not Reported
Gravel Pack 3 To:	Not Reported	Grout Type:	Neat cement, Bentonite
Grout From 1:	0	Grout To 1:	2
Grout From 2:	2	Grout To 2:	62
Grout From 3:	0	Grout To 3:	0
Contam Source Type:	OTHER	Contam Source Direction:	Not Reported
Contam Source Distance:	0	Well KID:	1040353878
Contractor License #:	542		
URL:	https://chasm.kgs.ku.edu/ords/wwc5.wwc5d2.well_details?well_id=91732		

**T153
WSW
1/2 - 1 Mile
Higher**

KS WELLS KS1200000144569

WELLS:

Well ID:	330445	Owner:	Forest View Landfill
Well Use:	Monitoring well/observation/piezometer		
Completion Date:	14-Jun-2001	Well Status:	CONSTRUCTED
DWR #:	Not Reported	Well Depth:	148
Elevation:	0	Static Depth to Water:	0
Est Yield:	0	Driller:	Jeffrey L. Joslyn, Aquadrill, Inc.
Casing Type:	Not Reported	Casing Joints:	Not Reported
Casing Diameter 1:	Not Reported	Casing Depth 1:	Not Reported
Casing Diameter 2:	Not Reported	Casing Depth 2:	Not Reported
Casing Diameter 3:	Not Reported	Casing Depth 3:	Not Reported
Casing Height:	Not Reported	Casing Weight:	Not Reported
Casing Thickness:	Not Reported	Screen Perf Material:	Not Reported
Screen Opening Type:	Not Reported	Screen From 1:	Not Reported
Screen to 1:	Not Reported	Screen From 2:	Not Reported
Screen to 2:	Not Reported	Screen From 3:	Not Reported
Screen to 3:	Not Reported	Screen From 4:	Not Reported
Screen to 4:	Not Reported	Gravel Pack 1 From:	Not Reported
Gravel Pack 1 To:	Not Reported	Gravel Pack 2 From:	Not Reported
Gravel Pack 2 To:	Not Reported	Gravel Pack 3 From:	Not Reported
Gravel Pack 3 To:	Not Reported	Grout Type:	Not Reported
Grout From 1:	Not Reported	Grout To 1:	Not Reported
Grout From 2:	Not Reported	Grout To 2:	Not Reported
Grout From 3:	Not Reported	Grout To 3:	Not Reported
Contam Source Type:	Not Reported	Contam Source Direction:	Not Reported
Contam Source Distance:	Not Reported	Well KID:	1040443597
Contractor License #:	570		
URL:	https://chasm.kgs.ku.edu/ords/wwc5.wwc5d2.well_details?well_id=330445		

GEOCHECK® - PHYSICAL SETTING SOURCE MAP FINDINGS

Map ID
 Direction
 Distance
 Elevation

Database EDR ID Number

T154
WSW
1/2 - 1 Mile
Higher

KS WELLS KS1200000181200

WELLS:

Well ID:	387473	Owner:	Allied Waste Services
Well Use:	Monitoring well/observation/piezometer		
Completion Date:	15-Jun-2006	Well Status:	CONSTRUCTED
DWR #:	Not Reported	Well Depth:	131.5
Elevation:	0	Static Depth to Water:	132.33
Est Yield:	0	Driller:	Associated Drilling, Inc.
Casing Type:	Not Reported	Casing Joints:	Not Reported
Casing Diameter 1:	Not Reported	Casing Depth 1:	Not Reported
Casing Diameter 2:	Not Reported	Casing Depth 2:	Not Reported
Casing Diameter 3:	Not Reported	Casing Depth 3:	Not Reported
Casing Height:	Not Reported	Casing Weight:	Not Reported
Casing Thickness:	Not Reported	Screen Perf Material:	Not Reported
Screen Opening Type:	Not Reported	Screen From 1:	Not Reported
Screen to 1:	Not Reported	Screen From 2:	Not Reported
Screen to 2:	Not Reported	Screen From 3:	Not Reported
Screen to 3:	Not Reported	Screen From 4:	Not Reported
Screen to 4:	Not Reported	Gravel Pack 1 From:	Not Reported
Gravel Pack 1 To:	Not Reported	Gavel Pack 2 From:	Not Reported
Gravel Pack 2 To:	Not Reported	Gravel Pack 3 From:	Not Reported
Gravel Pack 3 To:	Not Reported	Grout Type:	Not Reported
Grout From 1:	Not Reported	Grout To 1:	Not Reported
Grout From 2:	Not Reported	Grout To 2:	Not Reported
Grout From 3:	Not Reported	Grout To 3:	Not Reported
Contam Source Type:	Not Reported	Contam Source Direction:	Not Reported
Contam Source Distance:	Not Reported	Well KID:	1040508107
Contractor License #:	760		
URL:	https://chasm.kgs.ku.edu/ords/wwc5.wwc5d2.well_details?well_id=387473		

T155
WSW
1/2 - 1 Mile
Higher

KS WELLS KS1200000181201

WELLS:

Well ID:	387474	Owner:	Allied Waste Services
Well Use:	Monitoring well/observation/piezometer		
Completion Date:	15-Jun-2006	Well Status:	CONSTRUCTED
DWR #:	Not Reported	Well Depth:	112.2
Elevation:	0	Static Depth to Water:	0
Est Yield:	0	Driller:	Associated Drilling, Inc.
Casing Type:	Not Reported	Casing Joints:	Not Reported
Casing Diameter 1:	Not Reported	Casing Depth 1:	Not Reported
Casing Diameter 2:	Not Reported	Casing Depth 2:	Not Reported
Casing Diameter 3:	Not Reported	Casing Depth 3:	Not Reported
Casing Height:	Not Reported	Casing Weight:	Not Reported
Casing Thickness:	Not Reported	Screen Perf Material:	Not Reported
Screen Opening Type:	Not Reported	Screen From 1:	Not Reported
Screen to 1:	Not Reported	Screen From 2:	Not Reported
Screen to 2:	Not Reported	Screen From 3:	Not Reported
Screen to 3:	Not Reported	Screen From 4:	Not Reported
Screen to 4:	Not Reported	Gravel Pack 1 From:	Not Reported

GEOCHECK® - PHYSICAL SETTING SOURCE MAP FINDINGS

Gravel Pack 1 To:	Not Reported	Gavel Pack 2 From:	Not Reported
Gravel Pack 2 To:	Not Reported	Gravel Pack 3 From:	Not Reported
Gravel Pack 3 To:	Not Reported	Grout Type:	Not Reported
Grout From 1:	Not Reported	Grout To 1:	Not Reported
Grout From 2:	Not Reported	Grout To 2:	Not Reported
Grout From 3:	Not Reported	Grout To 3:	Not Reported
Contam Source Type:	Not Reported	Contam Source Direction:	Not Reported
Contam Source Distance:	Not Reported	Well KID:	1040503777
Contractor License #:	760		
URL:	https://chasm.kgs.ku.edu/ords/wwc5.wwc5d2.well_details?well_id=387474		

T156
WSW
1/2 - 1 Mile
Higher

KS WELLS KS120000090230

WELLS:

Well ID:	91761		
Owner:	Forest View Recycling and Disposal Facility		
Well Use:	Monitoring well/observation/piezometer		
Completion Date:	05-Jun-1992	Well Status:	PLUGGED
DWR #:	Not Reported	Well Depth:	122
Elevation:	0	Static Depth to Water:	110
Est Yield:	0	Driller:	Kenneth Meyers, TD Drilling, Inc.
Casing Type:	PVC	Casing Joints:	Not Reported
Casing Diameter 1:	2	Casing Depth 1:	112
Casing Diameter 2:	0	Casing Depth 2:	0
Casing Diameter 3:	0	Casing Depth 3:	0
Casing Height:	Not Reported	Casing Weight:	Not Reported
Casing Thickness:	Not Reported	Screen Perf Material:	PVC
Screen Opening Type:	Saw cut	Screen From 1:	112
Screen to 1:	122	Screen From 2:	0
Screen to 2:	0	Screen From 3:	0
Screen to 3:	0	Screen From 4:	0
Screen to 4:	0	Gravel Pack 1 From:	Not Reported
Gravel Pack 1 To:	Not Reported	Gavel Pack 2 From:	Not Reported
Gravel Pack 2 To:	Not Reported	Gravel Pack 3 From:	Not Reported
Gravel Pack 3 To:	Not Reported	Grout Type:	Neat cement, Bentonite
Grout From 1:	0	Grout To 1:	2
Grout From 2:	2	Grout To 2:	106
Grout From 3:	0	Grout To 3:	0
Contam Source Type:	OTHER	Contam Source Direction:	Not Reported
Contam Source Distance:	0	Well KID:	1044044048
Contractor License #:	542		
URL:	https://chasm.kgs.ku.edu/ords/wwc5.wwc5d2.well_details?well_id=91761		

T157
WSW
1/2 - 1 Mile
Higher

KS WELLS KS120000090231

WELLS:

Well ID:	91762		
Owner:	Forest View Recycling and Disposal Facility		
Well Use:	Monitoring well/observation/piezometer		
Completion Date:	05-Jun-1992	Well Status:	PLUGGED
DWR #:	Not Reported	Well Depth:	78
Elevation:	0	Static Depth to Water:	0

GEOCHECK® - PHYSICAL SETTING SOURCE MAP FINDINGS

Est Yield:	0	Driller:	Kenneth Meyers, TD Drilling, Inc.
Casing Type:	PVC	Casing Joints:	Not Reported
Casing Diameter 1:	2	Casing Depth 1:	67
Casing Diameter 2:	0	Casing Depth 2:	0
Casing Diameter 3:	0	Casing Depth 3:	0
Casing Height:	Not Reported	Casing Weight:	Not Reported
Casing Thickness:	Not Reported	Screen Perf Material:	PVC
Screen Opening Type:	Saw cut	Screen From 1:	67
Screen to 1:	77	Screen From 2:	0
Screen to 2:	0	Screen From 3:	0
Screen to 3:	0	Screen From 4:	0
Screen to 4:	0	Gravel Pack 1 From:	Not Reported
Gravel Pack 1 To:	Not Reported	Gavel Pack 2 From:	Not Reported
Gravel Pack 2 To:	Not Reported	Gravel Pack 3 From:	Not Reported
Gravel Pack 3 To:	Not Reported	Grout Type:	Neat cement, Bentonite
Grout From 1:	0	Grout To 1:	2
Grout From 2:	2	Grout To 2:	63
Grout From 3:	0	Grout To 3:	0
Contam Source Type:	OTHER	Contam Source Direction:	Not Reported
Contam Source Distance:	0	Well KID:	1044044035
Contractor License #:	542		
URL:	https://chasm.kgs.ku.edu/ords/wwc5.wwc5d2.well_details?well_id=91762		

T158
WSW
1/2 - 1 Mile
Higher

KS WELLS KS120000090232

WELLS:

Well ID:	91763		
Owner:	Forest View Recycling and Disposal Facility		
Well Use:	Monitoring well/observation/piezometer		
Completion Date:	05-Jun-1992	Well Status:	PLUGGED
DWR #:	Not Reported	Well Depth:	76
Elevation:	0	Static Depth to Water:	0
Est Yield:	0	Driller:	Kenneth Meyers, TD Drilling, Inc.
Casing Type:	PVC	Casing Joints:	Not Reported
Casing Diameter 1:	2	Casing Depth 1:	66
Casing Diameter 2:	0	Casing Depth 2:	0
Casing Diameter 3:	0	Casing Depth 3:	0
Casing Height:	Not Reported	Casing Weight:	Not Reported
Casing Thickness:	Not Reported	Screen Perf Material:	PVC
Screen Opening Type:	Saw cut	Screen From 1:	66
Screen to 1:	76	Screen From 2:	0
Screen to 2:	0	Screen From 3:	0
Screen to 3:	0	Screen From 4:	0
Screen to 4:	0	Gravel Pack 1 From:	Not Reported
Gravel Pack 1 To:	Not Reported	Gavel Pack 2 From:	Not Reported
Gravel Pack 2 To:	Not Reported	Gravel Pack 3 From:	Not Reported
Gravel Pack 3 To:	Not Reported	Grout Type:	Bentonite
Grout From 1:	0	Grout To 1:	2
Grout From 2:	2	Grout To 2:	62
Grout From 3:	0	Grout To 3:	0
Contam Source Type:	OTHER	Contam Source Direction:	Not Reported
Contam Source Distance:	0	Well KID:	1044044034
Contractor License #:	542		
URL:	https://chasm.kgs.ku.edu/ords/wwc5.wwc5d2.well_details?well_id=91763		

GEOCHECK® - PHYSICAL SETTING SOURCE MAP FINDINGS

Map ID
 Direction
 Distance
 Elevation

Database EDR ID Number

U159
SW
1/2 - 1 Mile
Lower

KS WELLS KS120000090193

WELLS:

Well ID:	91724	Owner:	Waste Management
Well Use:	Monitoring well/observation/piezometer		
Completion Date:	06-Mar-1990	Well Status:	CONSTRUCTED
DWR #:	Not Reported	Well Depth:	116.6
Elevation:	939.2	Static Depth to Water:	0
Est Yield:	0	Driller:	Maxim Tech./Kansas City
Casing Type:	PVC	Casing Joints:	Not Reported
Casing Diameter 1:	2	Casing Depth 1:	104
Casing Diameter 2:	0	Casing Depth 2:	0
Casing Diameter 3:	0	Casing Depth 3:	0
Casing Height:	Not Reported	Casing Weight:	Not Reported
Casing Thickness:	Not Reported	Screen Perf Material:	PVC
Screen Opening Type:	Mill slot	Screen From 1:	105
Screen to 1:	115	Screen From 2:	0
Screen to 2:	0	Screen From 3:	0
Screen to 3:	0	Screen From 4:	0
Screen to 4:	0	Gravel Pack 1 From:	Not Reported
Gravel Pack 1 To:	Not Reported	Gavel Pack 2 From:	Not Reported
Gravel Pack 2 To:	Not Reported	Gravel Pack 3 From:	Not Reported
Gravel Pack 3 To:	Not Reported	Grout Type:	Neat cement, Bentonite
Grout From 1:	0	Grout To 1:	100
Grout From 2:	100	Grout To 2:	103
Grout From 3:	0	Grout To 3:	0
Contam Source Type:	OTHER	Contam Source Direction:	Not Reported
Contam Source Distance:	0	Well KID:	1040353862
Contractor License #:	438		
URL:	https://chasm.kgs.ku.edu/ords/wwc5.wwc5d2.well_details?well_id=91724		

U160
SW
1/2 - 1 Mile
Lower

KS WELLS KS120000090185

WELLS:

Well ID:	91716	Owner:	Forest View Landfill
Well Use:	Monitoring well/observation/piezometer		
Completion Date:	26-Sep-1989	Well Status:	CONSTRUCTED
DWR #:	Not Reported	Well Depth:	79
Elevation:	906.6	Static Depth to Water:	0
Est Yield:	0	Driller:	Maxim Tech./Kansas City
Casing Type:	PVC	Casing Joints:	Not Reported
Casing Diameter 1:	2	Casing Depth 1:	79
Casing Diameter 2:	0	Casing Depth 2:	0
Casing Diameter 3:	0	Casing Depth 3:	0
Casing Height:	Not Reported	Casing Weight:	Not Reported
Casing Thickness:	Not Reported	Screen Perf Material:	PVC
Screen Opening Type:	Mill slot	Screen From 1:	73
Screen to 1:	78	Screen From 2:	0
Screen to 2:	0	Screen From 3:	0
Screen to 3:	0	Screen From 4:	0
Screen to 4:	0	Gravel Pack 1 From:	Not Reported

GEOCHECK® - PHYSICAL SETTING SOURCE MAP FINDINGS

Gravel Pack 1 To:	Not Reported	Gavel Pack 2 From:	Not Reported
Gravel Pack 2 To:	Not Reported	Gravel Pack 3 From:	Not Reported
Gravel Pack 3 To:	Not Reported	Grout Type:	Neat cement, Cement grout
Grout From 1:	68	Grout To 1:	71
Grout From 2:	79	Grout To 2:	81
Grout From 3:	81	Grout To 3:	87
Contam Source Type:	OTHER	Contam Source Direction:	Not Reported
Contam Source Distance:	0	Well KID:	1040353599
Contractor License #:	438		
URL:	https://chasm.kgs.ku.edu/ords/wwc5.wwc5d2.well_details?well_id=91716		

U161
SW
1/2 - 1 Mile
Lower

KS WELLS KS1200000144564

WELLS:

Well ID:	330428	Owner:	Forest View Landfill
Well Use:	Monitoring well/observation/piezometer		
Completion Date:	23-Jun-2001	Well Status:	CONSTRUCTED
DWR #:	Not Reported	Well Depth:	51
Elevation:	0	Static Depth to Water:	0
Est Yield:	0	Driller:	Jeffrey L. Joslyn, Aquadrill, Inc.
Casing Type:	Not Reported	Casing Joints:	Not Reported
Casing Diameter 1:	Not Reported	Casing Depth 1:	Not Reported
Casing Diameter 2:	Not Reported	Casing Depth 2:	Not Reported
Casing Diameter 3:	Not Reported	Casing Depth 3:	Not Reported
Casing Height:	Not Reported	Casing Weight:	Not Reported
Casing Thickness:	Not Reported	Screen Perf Material:	Not Reported
Screen Opening Type:	Not Reported	Screen From 1:	Not Reported
Screen to 1:	Not Reported	Screen From 2:	Not Reported
Screen to 2:	Not Reported	Screen From 3:	Not Reported
Screen to 3:	Not Reported	Screen From 4:	Not Reported
Screen to 4:	Not Reported	Gravel Pack 1 From:	Not Reported
Gravel Pack 1 To:	Not Reported	Gavel Pack 2 From:	Not Reported
Gravel Pack 2 To:	Not Reported	Gravel Pack 3 From:	Not Reported
Gravel Pack 3 To:	Not Reported	Grout Type:	Not Reported
Grout From 1:	Not Reported	Grout To 1:	Not Reported
Grout From 2:	Not Reported	Grout To 2:	Not Reported
Grout From 3:	Not Reported	Grout To 3:	Not Reported
Contam Source Type:	Not Reported	Contam Source Direction:	Not Reported
Contam Source Distance:	Not Reported	Well KID:	1040443589
Contractor License #:	570		
URL:	https://chasm.kgs.ku.edu/ords/wwc5.wwc5d2.well_details?well_id=330428		

U162
SW
1/2 - 1 Mile
Lower

KS WELLS KS1200000090197

WELLS:

Well ID:	91728	Owner:	Waste Management
Well Use:	Monitoring well/observation/piezometer		
Completion Date:	09-Mar-1990	Well Status:	CONSTRUCTED
DWR #:	Not Reported	Well Depth:	137.5
Elevation:	938.8	Static Depth to Water:	0
Est Yield:	0	Driller:	Maxim Tech./Kansas City
Casing Type:	PVC	Casing Joints:	Not Reported

GEOCHECK® - PHYSICAL SETTING SOURCE MAP FINDINGS

Casing Diameter 1:	2	Casing Depth 1:	126
Casing Diameter 2:	0	Casing Depth 2:	0
Casing Diameter 3:	0	Casing Depth 3:	0
Casing Height:	Not Reported	Casing Weight:	Not Reported
Casing Thickness:	Not Reported	Screen Perf Material:	PVC
Screen Opening Type:	Mill slot	Screen From 1:	126
Screen to 1:	136	Screen From 2:	0
Screen to 2:	0	Screen From 3:	0
Screen to 3:	0	Screen From 4:	0
Screen to 4:	0	Gravel Pack 1 From:	Not Reported
Gravel Pack 1 To:	Not Reported	Gavel Pack 2 From:	Not Reported
Gravel Pack 2 To:	Not Reported	Gravel Pack 3 From:	Not Reported
Gravel Pack 3 To:	Not Reported	Grout Type:	Neat cement, Bentonite
Grout From 1:	0	Grout To 1:	118
Grout From 2:	118	Grout To 2:	122
Grout From 3:	0	Grout To 3:	0
Contam Source Type:	OTHER	Contam Source Direction:	Not Reported
Contam Source Distance:	0	Well KID:	1040353870
Contractor License #:	438		
URL:	https://chasm.kgs.ku.edu/ords/wwc5.wwc5d2.well_details?well_id=91728		

163
WSW
1/2 - 1 Mile
Lower

KS WELLS KS1200000142565

WELLS:

Well ID:	327974	Owner:	Forest View Landfill
Well Use:	Monitoring well/observation/piezometer		
Completion Date:	14-Jul-2002	Well Status:	CONSTRUCTED
DWR #:	Not Reported	Well Depth:	153
Elevation:	0	Static Depth to Water:	0
Est Yield:	0		
Driller:	Michel Magnin, Boart Longyear Company		
Casing Type:	Not Reported	Casing Joints:	Not Reported
Casing Diameter 1:	Not Reported	Casing Depth 1:	Not Reported
Casing Diameter 2:	Not Reported	Casing Depth 2:	Not Reported
Casing Diameter 3:	Not Reported	Casing Depth 3:	Not Reported
Casing Height:	Not Reported	Casing Weight:	Not Reported
Casing Thickness:	Not Reported	Screen Perf Material:	Not Reported
Screen Opening Type:	Not Reported	Screen From 1:	Not Reported
Screen to 1:	Not Reported	Screen From 2:	Not Reported
Screen to 2:	Not Reported	Screen From 3:	Not Reported
Screen to 3:	Not Reported	Screen From 4:	Not Reported
Screen to 4:	Not Reported	Gravel Pack 1 From:	Not Reported
Gravel Pack 1 To:	Not Reported	Gavel Pack 2 From:	Not Reported
Gravel Pack 2 To:	Not Reported	Gravel Pack 3 From:	Not Reported
Gravel Pack 3 To:	Not Reported	Grout Type:	Not Reported
Grout From 1:	Not Reported	Grout To 1:	Not Reported
Grout From 2:	Not Reported	Grout To 2:	Not Reported
Grout From 3:	Not Reported	Grout To 3:	Not Reported
Contam Source Type:	Not Reported	Contam Source Direction:	Not Reported
Contam Source Distance:	Not Reported	Well KID:	1040436879
Contractor License #:	658		
URL:	https://chasm.kgs.ku.edu/ords/wwc5.wwc5d2.well_details?well_id=327974		

GEOCHECK® - PHYSICAL SETTING SOURCE MAP FINDINGS

Map ID
Direction
Distance
Elevation

Database EDR ID Number

V164
WSW
1/2 - 1 Mile
Higher

KS WELLS KS120000090216

WELLS:

Well ID:	91747	Owner:	Waste Management
Well Use:	Monitoring well/observation/piezometer		
Completion Date:	04-Jun-1992	Well Status:	CONSTRUCTED
DWR #:	Not Reported	Well Depth:	160
Elevation:	0	Static Depth to Water:	0
Est Yield:	0	Driller:	TD Drilling, Inc.
Casing Type:	PVC	Casing Joints:	Not Reported
Casing Diameter 1:	2	Casing Depth 1:	150
Casing Diameter 2:	0	Casing Depth 2:	0
Casing Diameter 3:	0	Casing Depth 3:	0
Casing Height:	Not Reported	Casing Weight:	Not Reported
Casing Thickness:	Not Reported	Screen Perf Material:	PVC
Screen Opening Type:	Saw cut	Screen From 1:	150
Screen to 1:	160	Screen From 2:	0
Screen to 2:	0	Screen From 3:	0
Screen to 3:	0	Screen From 4:	0
Screen to 4:	0	Gravel Pack 1 From:	Not Reported
Gravel Pack 1 To:	Not Reported	Gavel Pack 2 From:	Not Reported
Gravel Pack 2 To:	Not Reported	Gravel Pack 3 From:	Not Reported
Gravel Pack 3 To:	Not Reported	Grout Type:	Neat cement, Bentonite
Grout From 1:	0	Grout To 1:	2
Grout From 2:	2	Grout To 2:	145
Grout From 3:	0	Grout To 3:	0
Contam Source Type:	OTHER	Contam Source Direction:	Not Reported
Contam Source Distance:	0	Well KID:	1040353908
Contractor License #:	542		
URL:	https://chasm.kgs.ku.edu/ords/wwc5.wwc5d2.well_details?well_id=91747		

V165
WSW
1/2 - 1 Mile
Higher

KS WELLS KS120000090196

WELLS:

Well ID:	91727	Owner:	Waste Management
Well Use:	Monitoring well/observation/piezometer		
Completion Date:	22-Mar-1990	Well Status:	CONSTRUCTED
DWR #:	Not Reported	Well Depth:	85.8
Elevation:	876.3	Static Depth to Water:	0
Est Yield:	0	Driller:	Maxim Tech./Kansas City
Casing Type:	PVC	Casing Joints:	Not Reported
Casing Diameter 1:	2	Casing Depth 1:	73
Casing Diameter 2:	0	Casing Depth 2:	0
Casing Diameter 3:	0	Casing Depth 3:	0
Casing Height:	Not Reported	Casing Weight:	Not Reported
Casing Thickness:	Not Reported	Screen Perf Material:	PVC
Screen Opening Type:	Mill slot	Screen From 1:	73
Screen to 1:	83	Screen From 2:	0
Screen to 2:	0	Screen From 3:	0
Screen to 3:	0	Screen From 4:	0
Screen to 4:	0	Gravel Pack 1 From:	Not Reported

GEOCHECK® - PHYSICAL SETTING SOURCE MAP FINDINGS

Gravel Pack 1 To:	Not Reported	Gavel Pack 2 From:	Not Reported
Gravel Pack 2 To:	Not Reported	Gravel Pack 3 From:	Not Reported
Gravel Pack 3 To:	Not Reported	Grout Type:	Neat cement, Bentonite
Grout From 1:	0	Grout To 1:	68
Grout From 2:	68	Grout To 2:	71
Grout From 3:	0	Grout To 3:	0
Contam Source Type:	OTHER	Contam Source Direction:	Not Reported
Contam Source Distance:	0	Well KID:	1040353868
Contractor License #:	438		
URL:	https://chasm.kgs.ku.edu/ords/wwc5.wwc5d2.well_details?well_id=91727		

V166
WSW
1/2 - 1 Mile
Higher

KS WELLS KS120000090218

WELLS:

Well ID:	91749	Owner:	Waste Management
Well Use:	Monitoring well/observation/piezometer		
Completion Date:	20-May-1992	Well Status:	CONSTRUCTED
DWR #:	Not Reported	Well Depth:	64
Elevation:	0	Static Depth to Water:	0
Est Yield:	0	Driller:	TD Drilling, Inc.
Casing Type:	PVC	Casing Joints:	Not Reported
Casing Diameter 1:	2	Casing Depth 1:	54
Casing Diameter 2:	0	Casing Depth 2:	0
Casing Diameter 3:	0	Casing Depth 3:	0
Casing Height:	Not Reported	Casing Weight:	Not Reported
Casing Thickness:	Not Reported	Screen Perf Material:	PVC
Screen Opening Type:	Saw cut	Screen From 1:	54
Screen to 1:	64	Screen From 2:	0
Screen to 2:	0	Screen From 3:	0
Screen to 3:	0	Screen From 4:	0
Screen to 4:	0	Gravel Pack 1 From:	Not Reported
Gravel Pack 1 To:	Not Reported	Gavel Pack 2 From:	Not Reported
Gravel Pack 2 To:	Not Reported	Gravel Pack 3 From:	Not Reported
Gravel Pack 3 To:	Not Reported	Grout Type:	Neat cement, Bentonite
Grout From 1:	0	Grout To 1:	2
Grout From 2:	2	Grout To 2:	49
Grout From 3:	0	Grout To 3:	0
Contam Source Type:	OTHER	Contam Source Direction:	Not Reported
Contam Source Distance:	0	Well KID:	1040353912
Contractor License #:	542		
URL:	https://chasm.kgs.ku.edu/ords/wwc5.wwc5d2.well_details?well_id=91749		

V167
WSW
1/2 - 1 Mile
Higher

KS WELLS KS120000090217

WELLS:

Well ID:	91748	Owner:	Waste Management
Well Use:	Monitoring well/observation/piezometer		
Completion Date:	19-May-1992	Well Status:	CONSTRUCTED
DWR #:	Not Reported	Well Depth:	89
Elevation:	0	Static Depth to Water:	0
Est Yield:	0	Driller:	TD Drilling, Inc.
Casing Type:	PVC	Casing Joints:	Not Reported

GEOCHECK® - PHYSICAL SETTING SOURCE MAP FINDINGS

Casing Diameter 1:	2	Casing Depth 1:	79
Casing Diameter 2:	0	Casing Depth 2:	0
Casing Diameter 3:	0	Casing Depth 3:	0
Casing Height:	Not Reported	Casing Weight:	Not Reported
Casing Thickness:	Not Reported	Screen Perf Material:	PVC
Screen Opening Type:	Saw cut	Screen From 1:	79
Screen to 1:	89	Screen From 2:	0
Screen to 2:	0	Screen From 3:	0
Screen to 3:	0	Screen From 4:	0
Screen to 4:	0	Gravel Pack 1 From:	Not Reported
Gravel Pack 1 To:	Not Reported	Gavel Pack 2 From:	Not Reported
Gravel Pack 2 To:	Not Reported	Gravel Pack 3 From:	Not Reported
Gravel Pack 3 To:	Not Reported	Grout Type:	Neat cement, Bentonite
Grout From 1:	0	Grout To 1:	2
Grout From 2:	2	Grout To 2:	74
Grout From 3:	0	Grout To 3:	0
Contam Source Type:	OTHER	Contam Source Direction:	Not Reported
Contam Source Distance:	0	Well KID:	1040353910
Contractor License #:	542		
URL:	https://chasm.kgs.ku.edu/ords/wwc5.wwc5d2.well_details?well_id=91748		

W168
North
1/2 - 1 Mile
Higher

KS WELLS KS1200000216860

WELLS:

Well ID:	442034	Owner:	Atlantic Richfield Co.
Well Use:	Monitoring well/observation/piezometer		
Completion Date:	26-Jan-2011	Well Status:	PLUGGED
DWR #:	Not Reported	Well Depth:	8.12
Elevation:	0	Static Depth to Water:	5.35
Est Yield:	0	Driller:	Geotechnical Services, Inc.
Casing Type:	Not Reported	Casing Joints:	Not Reported
Casing Diameter 1:	Not Reported	Casing Depth 1:	Not Reported
Casing Diameter 2:	Not Reported	Casing Depth 2:	Not Reported
Casing Diameter 3:	Not Reported	Casing Depth 3:	Not Reported
Casing Height:	Not Reported	Casing Weight:	Not Reported
Casing Thickness:	Not Reported	Screen Perf Material:	Not Reported
Screen Opening Type:	Not Reported	Screen From 1:	Not Reported
Screen to 1:	Not Reported	Screen From 2:	Not Reported
Screen to 2:	Not Reported	Screen From 3:	Not Reported
Screen to 3:	Not Reported	Screen From 4:	Not Reported
Screen to 4:	Not Reported	Gravel Pack 1 From:	Not Reported
Gravel Pack 1 To:	Not Reported	Gavel Pack 2 From:	Not Reported
Gravel Pack 2 To:	Not Reported	Gravel Pack 3 From:	Not Reported
Gravel Pack 3 To:	Not Reported	Grout Type:	Not Reported
Grout From 1:	Not Reported	Grout To 1:	Not Reported
Grout From 2:	Not Reported	Grout To 2:	Not Reported
Grout From 3:	Not Reported	Grout To 3:	Not Reported
Contam Source Type:	Not Reported	Contam Source Direction:	Not Reported
Contam Source Distance:	Not Reported	Well KID:	1044043461
Contractor License #:	531		
URL:	https://chasm.kgs.ku.edu/ords/wwc5.wwc5d2.well_details?well_id=442034		

GEOCHECK® - PHYSICAL SETTING SOURCE MAP FINDINGS

Map ID
Direction
Distance
Elevation

Database EDR ID Number

W169
North
1/2 - 1 Mile
Higher

KS WELLS KS1200000216859

WELLS:

Well ID:	442033	Owner:	Atlantic Richfield Co.
Well Use:	Monitoring well/observation/piezometer		
Completion Date:	26-Jan-2011	Well Status:	PLUGGED
DWR #:	Not Reported	Well Depth:	15.1
Elevation:	0	Static Depth to Water:	6.55
Est Yield:	0	Driller:	Geotechnical Services, Inc.
Casing Type:	Not Reported	Casing Joints:	Not Reported
Casing Diameter 1:	Not Reported	Casing Depth 1:	Not Reported
Casing Diameter 2:	Not Reported	Casing Depth 2:	Not Reported
Casing Diameter 3:	Not Reported	Casing Depth 3:	Not Reported
Casing Height:	Not Reported	Casing Weight:	Not Reported
Casing Thickness:	Not Reported	Screen Perf Material:	Not Reported
Screen Opening Type:	Not Reported	Screen From 1:	Not Reported
Screen to 1:	Not Reported	Screen From 2:	Not Reported
Screen to 2:	Not Reported	Screen From 3:	Not Reported
Screen to 3:	Not Reported	Screen From 4:	Not Reported
Screen to 4:	Not Reported	Gravel Pack 1 From:	Not Reported
Gravel Pack 1 To:	Not Reported	Gavel Pack 2 From:	Not Reported
Gravel Pack 2 To:	Not Reported	Gravel Pack 3 From:	Not Reported
Gravel Pack 3 To:	Not Reported	Grout Type:	Not Reported
Grout From 1:	Not Reported	Grout To 1:	Not Reported
Grout From 2:	Not Reported	Grout To 2:	Not Reported
Grout From 3:	Not Reported	Grout To 3:	Not Reported
Contam Source Type:	Not Reported	Contam Source Direction:	Not Reported
Contam Source Distance:	Not Reported	Well KID:	1044043476
Contractor License #:	531		
URL:	https://chasm.kgs.ku.edu/ords/wwc5.wwc5d2.well_details?well_id=442033		

W170
North
1/2 - 1 Mile
Higher

KS WELLS KS1200000216861

WELLS:

Well ID:	442035	Owner:	Atlantic Richfield Co.
Well Use:	Monitoring well/observation/piezometer		
Completion Date:	26-Jan-2011	Well Status:	PLUGGED
DWR #:	Not Reported	Well Depth:	5.45
Elevation:	0	Static Depth to Water:	5
Est Yield:	0	Driller:	Geotechnical Services, Inc.
Casing Type:	Not Reported	Casing Joints:	Not Reported
Casing Diameter 1:	Not Reported	Casing Depth 1:	Not Reported
Casing Diameter 2:	Not Reported	Casing Depth 2:	Not Reported
Casing Diameter 3:	Not Reported	Casing Depth 3:	Not Reported
Casing Height:	Not Reported	Casing Weight:	Not Reported
Casing Thickness:	Not Reported	Screen Perf Material:	Not Reported
Screen Opening Type:	Not Reported	Screen From 1:	Not Reported
Screen to 1:	Not Reported	Screen From 2:	Not Reported
Screen to 2:	Not Reported	Screen From 3:	Not Reported
Screen to 3:	Not Reported	Screen From 4:	Not Reported
Screen to 4:	Not Reported	Gravel Pack 1 From:	Not Reported

GEOCHECK® - PHYSICAL SETTING SOURCE MAP FINDINGS

Gravel Pack 1 To:	Not Reported	Gavel Pack 2 From:	Not Reported
Gravel Pack 2 To:	Not Reported	Gravel Pack 3 From:	Not Reported
Gravel Pack 3 To:	Not Reported	Grout Type:	Not Reported
Grout From 1:	Not Reported	Grout To 1:	Not Reported
Grout From 2:	Not Reported	Grout To 2:	Not Reported
Grout From 3:	Not Reported	Grout To 3:	Not Reported
Contam Source Type:	Not Reported	Contam Source Direction:	Not Reported
Contam Source Distance:	Not Reported	Well KID:	1044043468
Contractor License #:	531		
URL:	https://chasm.kgs.ku.edu/ords/wwc5.wwc5d2.well_details?well_id=442035		

W171
North
1/2 - 1 Mile
Higher

KS WELLS KS1200000216863

WELLS:

Well ID:	442037	Owner:	Atlantic Richfield Co.
Well Use:	Monitoring well/observation/piezometer		
Completion Date:	26-Jan-2011	Well Status:	PLUGGED
DWR #:	Not Reported	Well Depth:	7.75
Elevation:	0	Static Depth to Water:	5.4
Est Yield:	0	Driller:	Geotechnical Services, Inc.
Casing Type:	Not Reported	Casing Joints:	Not Reported
Casing Diameter 1:	Not Reported	Casing Depth 1:	Not Reported
Casing Diameter 2:	Not Reported	Casing Depth 2:	Not Reported
Casing Diameter 3:	Not Reported	Casing Depth 3:	Not Reported
Casing Height:	Not Reported	Casing Weight:	Not Reported
Casing Thickness:	Not Reported	Screen Perf Material:	Not Reported
Screen Opening Type:	Not Reported	Screen From 1:	Not Reported
Screen to 1:	Not Reported	Screen From 2:	Not Reported
Screen to 2:	Not Reported	Screen From 3:	Not Reported
Screen to 3:	Not Reported	Screen From 4:	Not Reported
Screen to 4:	Not Reported	Gravel Pack 1 From:	Not Reported
Gravel Pack 1 To:	Not Reported	Gavel Pack 2 From:	Not Reported
Gravel Pack 2 To:	Not Reported	Gravel Pack 3 From:	Not Reported
Gravel Pack 3 To:	Not Reported	Grout Type:	Not Reported
Grout From 1:	Not Reported	Grout To 1:	Not Reported
Grout From 2:	Not Reported	Grout To 2:	Not Reported
Grout From 3:	Not Reported	Grout To 3:	Not Reported
Contam Source Type:	Not Reported	Contam Source Direction:	Not Reported
Contam Source Distance:	Not Reported	Well KID:	1044043477
Contractor License #:	531		
URL:	https://chasm.kgs.ku.edu/ords/wwc5.wwc5d2.well_details?well_id=442037		

W172
North
1/2 - 1 Mile
Higher

KS WELLS KS1200000216862

WELLS:

Well ID:	442036	Owner:	Atlantic Richfield Co.
Well Use:	Monitoring well/observation/piezometer		
Completion Date:	26-Jan-2011	Well Status:	PLUGGED
DWR #:	Not Reported	Well Depth:	7.6
Elevation:	0	Static Depth to Water:	5.45
Est Yield:	0	Driller:	Geotechnical Services, Inc.
Casing Type:	Not Reported	Casing Joints:	Not Reported

GEOCHECK® - PHYSICAL SETTING SOURCE MAP FINDINGS

Casing Diameter 1:	Not Reported	Casing Depth 1:	Not Reported
Casing Diameter 2:	Not Reported	Casing Depth 2:	Not Reported
Casing Diameter 3:	Not Reported	Casing Depth 3:	Not Reported
Casing Height:	Not Reported	Casing Weight:	Not Reported
Casing Thickness:	Not Reported	Screen Perf Material:	Not Reported
Screen Opening Type:	Not Reported	Screen From 1:	Not Reported
Screen to 1:	Not Reported	Screen From 2:	Not Reported
Screen to 2:	Not Reported	Screen From 3:	Not Reported
Screen to 3:	Not Reported	Screen From 4:	Not Reported
Screen to 4:	Not Reported	Gravel Pack 1 From:	Not Reported
Gravel Pack 1 To:	Not Reported	Gavel Pack 2 From:	Not Reported
Gravel Pack 2 To:	Not Reported	Gravel Pack 3 From:	Not Reported
Gravel Pack 3 To:	Not Reported	Grout Type:	Not Reported
Grout From 1:	Not Reported	Grout To 1:	Not Reported
Grout From 2:	Not Reported	Grout To 2:	Not Reported
Grout From 3:	Not Reported	Grout To 3:	Not Reported
Contam Source Type:	Not Reported	Contam Source Direction:	Not Reported
Contam Source Distance:	Not Reported	Well KID:	1044043463
Contractor License #:	531		
URL:	https://chasm.kgs.ku.edu/ords/wwc5.wwc5d2.well_details?well_id=442036		

**W173
North
1/2 - 1 Mile
Higher**

KS WELLS KS1200000216855

WELLS:

Well ID:	442027	Owner:	Atlantic Richfield Co.
Well Use:	Monitoring well/observation/piezometer	Well Status:	PLUGGED
Completion Date:	26-Jan-2011	Well Depth:	13.22
DWR #:	0017668	Static Depth to Water:	7.5
Elevation:	0	Driller:	Geotechnical Services, Inc.
Est Yield:	0	Casing Joints:	Not Reported
Casing Type:	Not Reported	Casing Depth 1:	Not Reported
Casing Diameter 1:	Not Reported	Casing Depth 2:	Not Reported
Casing Diameter 2:	Not Reported	Casing Depth 3:	Not Reported
Casing Diameter 3:	Not Reported	Casing Weight:	Not Reported
Casing Height:	Not Reported	Screen Perf Material:	Not Reported
Casing Thickness:	Not Reported	Screen From 1:	Not Reported
Screen Opening Type:	Not Reported	Screen From 2:	Not Reported
Screen to 1:	Not Reported	Screen From 3:	Not Reported
Screen to 2:	Not Reported	Screen From 4:	Not Reported
Screen to 3:	Not Reported	Gravel Pack 1 From:	Not Reported
Screen to 4:	Not Reported	Gavel Pack 2 From:	Not Reported
Gravel Pack 1 To:	Not Reported	Gravel Pack 3 From:	Not Reported
Gravel Pack 2 To:	Not Reported	Grout Type:	Not Reported
Gravel Pack 3 To:	Not Reported	Grout To 1:	Not Reported
Grout From 1:	Not Reported	Grout To 2:	Not Reported
Grout From 2:	Not Reported	Grout To 3:	Not Reported
Grout From 3:	Not Reported	Contam Source Direction:	Not Reported
Contam Source Type:	Not Reported	Well KID:	1044043457
Contam Source Distance:	Not Reported		
Contractor License #:	531		
URL:	https://chasm.kgs.ku.edu/ords/wwc5.wwc5d2.well_details?well_id=442027		

GEOCHECK® - PHYSICAL SETTING SOURCE MAP FINDINGS

Map ID
 Direction
 Distance
 Elevation

Database EDR ID Number

W174
North
1/2 - 1 Mile
Higher

KS WELLS KS1200000216854

WELLS:

Well ID:	442026	Owner:	Atlantic Richfield Co.
Well Use:	Monitoring well/observation/piezometer		
Completion Date:	26-Jan-2011	Well Status:	PLUGGED
DWR #:	00167699	Well Depth:	9.4
Elevation:	0	Static Depth to Water:	5.1
Est Yield:	0	Driller:	Geotechnical Services, Inc.
Casing Type:	Not Reported	Casing Joints:	Not Reported
Casing Diameter 1:	Not Reported	Casing Depth 1:	Not Reported
Casing Diameter 2:	Not Reported	Casing Depth 2:	Not Reported
Casing Diameter 3:	Not Reported	Casing Depth 3:	Not Reported
Casing Height:	Not Reported	Casing Weight:	Not Reported
Casing Thickness:	Not Reported	Screen Perf Material:	Not Reported
Screen Opening Type:	Not Reported	Screen From 1:	Not Reported
Screen to 1:	Not Reported	Screen From 2:	Not Reported
Screen to 2:	Not Reported	Screen From 3:	Not Reported
Screen to 3:	Not Reported	Screen From 4:	Not Reported
Screen to 4:	Not Reported	Gravel Pack 1 From:	Not Reported
Gravel Pack 1 To:	Not Reported	Gavel Pack 2 From:	Not Reported
Gravel Pack 2 To:	Not Reported	Gravel Pack 3 From:	Not Reported
Gravel Pack 3 To:	Not Reported	Grout Type:	Not Reported
Grout From 1:	Not Reported	Grout To 1:	Not Reported
Grout From 2:	Not Reported	Grout To 2:	Not Reported
Grout From 3:	Not Reported	Grout To 3:	Not Reported
Contam Source Type:	Not Reported	Contam Source Direction:	Not Reported
Contam Source Distance:	Not Reported	Well KID:	1044043465
Contractor License #:	531		
URL:	https://chasm.kgs.ku.edu/ords/wwc5.wwc5d2.well_details?well_id=442026		

W175
North
1/2 - 1 Mile
Higher

KS WELLS KS1200000216856

WELLS:

Well ID:	442030	Owner:	Atlantic Richfield Co.
Well Use:	Monitoring well/observation/piezometer		
Completion Date:	26-Jan-2011	Well Status:	PLUGGED
DWR #:	Not Reported	Well Depth:	8.6
Elevation:	0	Static Depth to Water:	6.7
Est Yield:	0	Driller:	Geotechnical Services, Inc.
Casing Type:	Not Reported	Casing Joints:	Not Reported
Casing Diameter 1:	Not Reported	Casing Depth 1:	Not Reported
Casing Diameter 2:	Not Reported	Casing Depth 2:	Not Reported
Casing Diameter 3:	Not Reported	Casing Depth 3:	Not Reported
Casing Height:	Not Reported	Casing Weight:	Not Reported
Casing Thickness:	Not Reported	Screen Perf Material:	Not Reported
Screen Opening Type:	Not Reported	Screen From 1:	Not Reported
Screen to 1:	Not Reported	Screen From 2:	Not Reported
Screen to 2:	Not Reported	Screen From 3:	Not Reported
Screen to 3:	Not Reported	Screen From 4:	Not Reported
Screen to 4:	Not Reported	Gravel Pack 1 From:	Not Reported

GEOCHECK® - PHYSICAL SETTING SOURCE MAP FINDINGS

Gravel Pack 1 To:	Not Reported	Gavel Pack 2 From:	Not Reported
Gravel Pack 2 To:	Not Reported	Gravel Pack 3 From:	Not Reported
Gravel Pack 3 To:	Not Reported	Grout Type:	Not Reported
Grout From 1:	Not Reported	Grout To 1:	Not Reported
Grout From 2:	Not Reported	Grout To 2:	Not Reported
Grout From 3:	Not Reported	Grout To 3:	Not Reported
Contam Source Type:	Not Reported	Contam Source Direction:	Not Reported
Contam Source Distance:	Not Reported	Well KID:	1044043466
Contractor License #:	531		
URL:	https://chasm.kgs.ku.edu/ords/wwc5.wwc5d2.well_details?well_id=442030		

W176
North
1/2 - 1 Mile
Higher

KS WELLS KS1200000216858

WELLS:

Well ID:	442032	Owner:	Atlantic Richfield Co.
Well Use:	Monitoring well/observation/piezometer		
Completion Date:	26-Jan-2011	Well Status:	PLUGGED
DWR #:	Not Reported	Well Depth:	8.62
Elevation:	0	Static Depth to Water:	6
Est Yield:	0	Driller:	Geotechnical Services, Inc.
Casing Type:	Not Reported	Casing Joints:	Not Reported
Casing Diameter 1:	Not Reported	Casing Depth 1:	Not Reported
Casing Diameter 2:	Not Reported	Casing Depth 2:	Not Reported
Casing Diameter 3:	Not Reported	Casing Depth 3:	Not Reported
Casing Height:	Not Reported	Casing Weight:	Not Reported
Casing Thickness:	Not Reported	Screen Perf Material:	Not Reported
Screen Opening Type:	Not Reported	Screen From 1:	Not Reported
Screen to 1:	Not Reported	Screen From 2:	Not Reported
Screen to 2:	Not Reported	Screen From 3:	Not Reported
Screen to 3:	Not Reported	Screen From 4:	Not Reported
Screen to 4:	Not Reported	Gravel Pack 1 From:	Not Reported
Gravel Pack 1 To:	Not Reported	Gavel Pack 2 From:	Not Reported
Gravel Pack 2 To:	Not Reported	Gravel Pack 3 From:	Not Reported
Gravel Pack 3 To:	Not Reported	Grout Type:	Not Reported
Grout From 1:	Not Reported	Grout To 1:	Not Reported
Grout From 2:	Not Reported	Grout To 2:	Not Reported
Grout From 3:	Not Reported	Grout To 3:	Not Reported
Contam Source Type:	Not Reported	Contam Source Direction:	Not Reported
Contam Source Distance:	Not Reported	Well KID:	1044043459
Contractor License #:	531		
URL:	https://chasm.kgs.ku.edu/ords/wwc5.wwc5d2.well_details?well_id=442032		

W177
North
1/2 - 1 Mile
Higher

KS WELLS KS1200000216857

WELLS:

Well ID:	442031	Owner:	Atlantic Richfield Co.
Well Use:	Monitoring well/observation/piezometer		
Completion Date:	26-Jan-2011	Well Status:	PLUGGED
DWR #:	Not Reported	Well Depth:	8.26
Elevation:	0	Static Depth to Water:	4.85
Est Yield:	0	Driller:	Geotechnical Services, Inc.
Casing Type:	Not Reported	Casing Joints:	Not Reported

GEOCHECK® - PHYSICAL SETTING SOURCE MAP FINDINGS

Casing Diameter 1:	Not Reported	Casing Depth 1:	Not Reported
Casing Diameter 2:	Not Reported	Casing Depth 2:	Not Reported
Casing Diameter 3:	Not Reported	Casing Depth 3:	Not Reported
Casing Height:	Not Reported	Casing Weight:	Not Reported
Casing Thickness:	Not Reported	Screen Perf Material:	Not Reported
Screen Opening Type:	Not Reported	Screen From 1:	Not Reported
Screen to 1:	Not Reported	Screen From 2:	Not Reported
Screen to 2:	Not Reported	Screen From 3:	Not Reported
Screen to 3:	Not Reported	Screen From 4:	Not Reported
Screen to 4:	Not Reported	Gravel Pack 1 From:	Not Reported
Gravel Pack 1 To:	Not Reported	Gavel Pack 2 From:	Not Reported
Gravel Pack 2 To:	Not Reported	Gravel Pack 3 From:	Not Reported
Gravel Pack 3 To:	Not Reported	Grout Type:	Not Reported
Grout From 1:	Not Reported	Grout To 1:	Not Reported
Grout From 2:	Not Reported	Grout To 2:	Not Reported
Grout From 3:	Not Reported	Grout To 3:	Not Reported
Contam Source Type:	Not Reported	Contam Source Direction:	Not Reported
Contam Source Distance:	Not Reported	Well KID:	1044043458
Contractor License #:	531		
URL:	https://chasm.kgs.ku.edu/ords/wwc5.wwc5d2.well_details?well_id=442031		

**W178
North
1/2 - 1 Mile
Higher**

KS WELLS KS1200000216864

WELLS:

Well ID:	442038	Owner:	Atlantic Richfield Co.
Well Use:	Monitoring well/observation/piezometer	Well Status:	PLUGGED
Completion Date:	26-Jan-2011	Well Depth:	5.4
DWR #:	Not Reported	Static Depth to Water:	0
Elevation:	0	Driller:	Geotechnical Services, Inc.
Est Yield:	0	Casing Joints:	Not Reported
Casing Type:	Not Reported	Casing Depth 1:	Not Reported
Casing Diameter 1:	Not Reported	Casing Depth 2:	Not Reported
Casing Diameter 2:	Not Reported	Casing Depth 3:	Not Reported
Casing Diameter 3:	Not Reported	Casing Weight:	Not Reported
Casing Height:	Not Reported	Screen Perf Material:	Not Reported
Casing Thickness:	Not Reported	Screen From 1:	Not Reported
Screen Opening Type:	Not Reported	Screen From 2:	Not Reported
Screen to 1:	Not Reported	Screen From 3:	Not Reported
Screen to 2:	Not Reported	Screen From 4:	Not Reported
Screen to 3:	Not Reported	Gravel Pack 1 From:	Not Reported
Screen to 4:	Not Reported	Gavel Pack 2 From:	Not Reported
Gravel Pack 1 To:	Not Reported	Gravel Pack 3 From:	Not Reported
Gravel Pack 2 To:	Not Reported	Grout Type:	Not Reported
Gravel Pack 3 To:	Not Reported	Grout To 1:	Not Reported
Grout From 1:	Not Reported	Grout To 2:	Not Reported
Grout From 2:	Not Reported	Grout To 3:	Not Reported
Grout From 3:	Not Reported	Contam Source Direction:	Not Reported
Contam Source Type:	Not Reported	Well KID:	1044043475
Contam Source Distance:	Not Reported		
Contractor License #:	531		
URL:	https://chasm.kgs.ku.edu/ords/wwc5.wwc5d2.well_details?well_id=442038		

GEOCHECK® - PHYSICAL SETTING SOURCE MAP FINDINGS

Map ID
 Direction
 Distance
 Elevation

Database EDR ID Number

W179
North
1/2 - 1 Mile
Higher

KS WELLS KS1200000216871

WELLS:

Well ID:	442045	Owner:	Atlantic Richfield Co.
Well Use:	Monitoring well/observation/piezometer		
Completion Date:	26-Jan-2011	Well Status:	PLUGGED
DWR #:	Not Reported	Well Depth:	8.65
Elevation:	0	Static Depth to Water:	6.4
Est Yield:	0	Driller:	Geotechnical Services, Inc.
Casing Type:	Not Reported	Casing Joints:	Not Reported
Casing Diameter 1:	Not Reported	Casing Depth 1:	Not Reported
Casing Diameter 2:	Not Reported	Casing Depth 2:	Not Reported
Casing Diameter 3:	Not Reported	Casing Depth 3:	Not Reported
Casing Height:	Not Reported	Casing Weight:	Not Reported
Casing Thickness:	Not Reported	Screen Perf Material:	Not Reported
Screen Opening Type:	Not Reported	Screen From 1:	Not Reported
Screen to 1:	Not Reported	Screen From 2:	Not Reported
Screen to 2:	Not Reported	Screen From 3:	Not Reported
Screen to 3:	Not Reported	Screen From 4:	Not Reported
Screen to 4:	Not Reported	Gravel Pack 1 From:	Not Reported
Gravel Pack 1 To:	Not Reported	Gavel Pack 2 From:	Not Reported
Gravel Pack 2 To:	Not Reported	Gravel Pack 3 From:	Not Reported
Gravel Pack 3 To:	Not Reported	Grout Type:	Not Reported
Grout From 1:	Not Reported	Grout To 1:	Not Reported
Grout From 2:	Not Reported	Grout To 2:	Not Reported
Grout From 3:	Not Reported	Grout To 3:	Not Reported
Contam Source Type:	Not Reported	Contam Source Direction:	Not Reported
Contam Source Distance:	Not Reported	Well KID:	1044043474
Contractor License #:	531		
URL:	https://chasm.kgs.ku.edu/ords/wwc5.wwc5d2.well_details?well_id=442045		

W180
North
1/2 - 1 Mile
Higher

KS WELLS KS1200000216870

WELLS:

Well ID:	442044	Owner:	Atlantic Richfield Co.
Well Use:	Monitoring well/observation/piezometer		
Completion Date:	26-Jan-2011	Well Status:	PLUGGED
DWR #:	Not Reported	Well Depth:	11
Elevation:	0	Static Depth to Water:	5.7
Est Yield:	0	Driller:	Geotechnical Services, Inc.
Casing Type:	Not Reported	Casing Joints:	Not Reported
Casing Diameter 1:	Not Reported	Casing Depth 1:	Not Reported
Casing Diameter 2:	Not Reported	Casing Depth 2:	Not Reported
Casing Diameter 3:	Not Reported	Casing Depth 3:	Not Reported
Casing Height:	Not Reported	Casing Weight:	Not Reported
Casing Thickness:	Not Reported	Screen Perf Material:	Not Reported
Screen Opening Type:	Not Reported	Screen From 1:	Not Reported
Screen to 1:	Not Reported	Screen From 2:	Not Reported
Screen to 2:	Not Reported	Screen From 3:	Not Reported
Screen to 3:	Not Reported	Screen From 4:	Not Reported
Screen to 4:	Not Reported	Gravel Pack 1 From:	Not Reported

GEOCHECK® - PHYSICAL SETTING SOURCE MAP FINDINGS

Gravel Pack 1 To:	Not Reported	Gavel Pack 2 From:	Not Reported
Gravel Pack 2 To:	Not Reported	Gravel Pack 3 From:	Not Reported
Gravel Pack 3 To:	Not Reported	Grout Type:	Not Reported
Grout From 1:	Not Reported	Grout To 1:	Not Reported
Grout From 2:	Not Reported	Grout To 2:	Not Reported
Grout From 3:	Not Reported	Grout To 3:	Not Reported
Contam Source Type:	Not Reported	Contam Source Direction:	Not Reported
Contam Source Distance:	Not Reported	Well KID:	1044043464
Contractor License #:	531		
URL:	https://chasm.kgs.ku.edu/ords/wwc5.wwc5d2.well_details?well_id=442044		

W181
North
1/2 - 1 Mile
Higher

KS WELLS KS1200000216872

WELLS:

Well ID:	442046	Owner:	Atlantic Richfield Co.
Well Use:	Monitoring well/observation/piezometer		
Completion Date:	26-Jan-2011	Well Status:	PLUGGED
DWR #:	Not Reported	Well Depth:	6.75
Elevation:	0	Static Depth to Water:	6.4
Est Yield:	0	Driller:	Geotechnical Services, Inc.
Casing Type:	Not Reported	Casing Joints:	Not Reported
Casing Diameter 1:	Not Reported	Casing Depth 1:	Not Reported
Casing Diameter 2:	Not Reported	Casing Depth 2:	Not Reported
Casing Diameter 3:	Not Reported	Casing Depth 3:	Not Reported
Casing Height:	Not Reported	Casing Weight:	Not Reported
Casing Thickness:	Not Reported	Screen Perf Material:	Not Reported
Screen Opening Type:	Not Reported	Screen From 1:	Not Reported
Screen to 1:	Not Reported	Screen From 2:	Not Reported
Screen to 2:	Not Reported	Screen From 3:	Not Reported
Screen to 3:	Not Reported	Screen From 4:	Not Reported
Screen to 4:	Not Reported	Gravel Pack 1 From:	Not Reported
Gravel Pack 1 To:	Not Reported	Gavel Pack 2 From:	Not Reported
Gravel Pack 2 To:	Not Reported	Gravel Pack 3 From:	Not Reported
Gravel Pack 3 To:	Not Reported	Grout Type:	Not Reported
Grout From 1:	Not Reported	Grout To 1:	Not Reported
Grout From 2:	Not Reported	Grout To 2:	Not Reported
Grout From 3:	Not Reported	Grout To 3:	Not Reported
Contam Source Type:	Not Reported	Contam Source Direction:	Not Reported
Contam Source Distance:	Not Reported	Well KID:	1044043467
Contractor License #:	531		
URL:	https://chasm.kgs.ku.edu/ords/wwc5.wwc5d2.well_details?well_id=442046		

W182
North
1/2 - 1 Mile
Higher

KS WELLS KS1200000217236

WELLS:

Well ID:	442615	Owner:	Amoco Oil Co.
Well Use:	Monitoring well/observation/piezometer		
Completion Date:	26-Jan-2011	Well Status:	PLUGGED
DWR #:	Not Reported	Well Depth:	12.4
Elevation:	0	Static Depth to Water:	8.2
Est Yield:	0	Driller:	Geotechnical Services, Inc.
Casing Type:	Not Reported	Casing Joints:	Not Reported

GEOCHECK® - PHYSICAL SETTING SOURCE MAP FINDINGS

Casing Diameter 1:	Not Reported	Casing Depth 1:	Not Reported
Casing Diameter 2:	Not Reported	Casing Depth 2:	Not Reported
Casing Diameter 3:	Not Reported	Casing Depth 3:	Not Reported
Casing Height:	Not Reported	Casing Weight:	Not Reported
Casing Thickness:	Not Reported	Screen Perf Material:	Not Reported
Screen Opening Type:	Not Reported	Screen From 1:	Not Reported
Screen to 1:	Not Reported	Screen From 2:	Not Reported
Screen to 2:	Not Reported	Screen From 3:	Not Reported
Screen to 3:	Not Reported	Screen From 4:	Not Reported
Screen to 4:	Not Reported	Gravel Pack 1 From:	Not Reported
Gravel Pack 1 To:	Not Reported	Gavel Pack 2 From:	Not Reported
Gravel Pack 2 To:	Not Reported	Gravel Pack 3 From:	Not Reported
Gravel Pack 3 To:	Not Reported	Grout Type:	Not Reported
Grout From 1:	Not Reported	Grout To 1:	Not Reported
Grout From 2:	Not Reported	Grout To 2:	Not Reported
Grout From 3:	Not Reported	Grout To 3:	Not Reported
Contam Source Type:	Not Reported	Contam Source Direction:	Not Reported
Contam Source Distance:	Not Reported	Well KID:	1044043462
Contractor License #:	531		
URL:	https://chasm.kgs.ku.edu/ords/wwc5.wwc5d2.well_details?well_id=442615		

**W183
North
1/2 - 1 Mile
Higher**

KS WELLS KS1200000217235

WELLS:

Well ID:	442614	Owner:	Amoco Oil Co.
Well Use:	Monitoring well/observation/piezometer	Well Status:	PLUGGED
Completion Date:	26-Jan-2011	Well Depth:	10.5
DWR #:	Not Reported	Static Depth to Water:	9.9
Elevation:	0	Driller:	Geotechnical Services, Inc.
Est Yield:	0	Casing Joints:	Not Reported
Casing Type:	Not Reported	Casing Depth 1:	Not Reported
Casing Diameter 1:	Not Reported	Casing Depth 2:	Not Reported
Casing Diameter 2:	Not Reported	Casing Depth 3:	Not Reported
Casing Diameter 3:	Not Reported	Casing Weight:	Not Reported
Casing Height:	Not Reported	Screen Perf Material:	Not Reported
Casing Thickness:	Not Reported	Screen From 1:	Not Reported
Screen Opening Type:	Not Reported	Screen From 2:	Not Reported
Screen to 1:	Not Reported	Screen From 3:	Not Reported
Screen to 2:	Not Reported	Screen From 4:	Not Reported
Screen to 3:	Not Reported	Gravel Pack 1 From:	Not Reported
Screen to 4:	Not Reported	Gavel Pack 2 From:	Not Reported
Gravel Pack 1 To:	Not Reported	Gravel Pack 3 From:	Not Reported
Gravel Pack 2 To:	Not Reported	Grout Type:	Not Reported
Gravel Pack 3 To:	Not Reported	Grout To 1:	Not Reported
Grout From 1:	Not Reported	Grout To 2:	Not Reported
Grout From 2:	Not Reported	Grout To 3:	Not Reported
Grout From 3:	Not Reported	Contam Source Direction:	Not Reported
Contam Source Type:	Not Reported	Well KID:	1044043460
Contam Source Distance:	Not Reported		
Contractor License #:	531		
URL:	https://chasm.kgs.ku.edu/ords/wwc5.wwc5d2.well_details?well_id=442614		

GEOCHECK® - PHYSICAL SETTING SOURCE MAP FINDINGS

Map ID
Direction
Distance
Elevation

Database EDR ID Number

W184
North
1/2 - 1 Mile
Higher

KS WELLS KS1200000216866

WELLS:

Well ID:	442040	Owner:	Atlantic Richfield Co.
Well Use:	Monitoring well/observation/piezometer		
Completion Date:	26-Jan-2011	Well Status:	PLUGGED
DWR #:	Not Reported	Well Depth:	8.8
Elevation:	0	Static Depth to Water:	5.6
Est Yield:	0	Driller:	Geotechnical Services, Inc.
Casing Type:	Not Reported	Casing Joints:	Not Reported
Casing Diameter 1:	Not Reported	Casing Depth 1:	Not Reported
Casing Diameter 2:	Not Reported	Casing Depth 2:	Not Reported
Casing Diameter 3:	Not Reported	Casing Depth 3:	Not Reported
Casing Height:	Not Reported	Casing Weight:	Not Reported
Casing Thickness:	Not Reported	Screen Perf Material:	Not Reported
Screen Opening Type:	Not Reported	Screen From 1:	Not Reported
Screen to 1:	Not Reported	Screen From 2:	Not Reported
Screen to 2:	Not Reported	Screen From 3:	Not Reported
Screen to 3:	Not Reported	Screen From 4:	Not Reported
Screen to 4:	Not Reported	Gravel Pack 1 From:	Not Reported
Gravel Pack 1 To:	Not Reported	Gavel Pack 2 From:	Not Reported
Gravel Pack 2 To:	Not Reported	Gravel Pack 3 From:	Not Reported
Gravel Pack 3 To:	Not Reported	Grout Type:	Not Reported
Grout From 1:	Not Reported	Grout To 1:	Not Reported
Grout From 2:	Not Reported	Grout To 2:	Not Reported
Grout From 3:	Not Reported	Grout To 3:	Not Reported
Contam Source Type:	Not Reported	Contam Source Direction:	Not Reported
Contam Source Distance:	Not Reported	Well KID:	1044043470
Contractor License #:	531		
URL:	https://chasm.kgs.ku.edu/ords/wwc5.wwc5d2.well_details?well_id=442040		

W185
North
1/2 - 1 Mile
Higher

KS WELLS KS1200000216865

WELLS:

Well ID:	442039	Owner:	Atlantic Richfield Co.
Well Use:	Monitoring well/observation/piezometer		
Completion Date:	26-Jan-2011	Well Status:	PLUGGED
DWR #:	Not Reported	Well Depth:	8.7
Elevation:	0	Static Depth to Water:	5.5
Est Yield:	0	Driller:	Geotechnical Services, Inc.
Casing Type:	Not Reported	Casing Joints:	Not Reported
Casing Diameter 1:	Not Reported	Casing Depth 1:	Not Reported
Casing Diameter 2:	Not Reported	Casing Depth 2:	Not Reported
Casing Diameter 3:	Not Reported	Casing Depth 3:	Not Reported
Casing Height:	Not Reported	Casing Weight:	Not Reported
Casing Thickness:	Not Reported	Screen Perf Material:	Not Reported
Screen Opening Type:	Not Reported	Screen From 1:	Not Reported
Screen to 1:	Not Reported	Screen From 2:	Not Reported
Screen to 2:	Not Reported	Screen From 3:	Not Reported
Screen to 3:	Not Reported	Screen From 4:	Not Reported
Screen to 4:	Not Reported	Gravel Pack 1 From:	Not Reported

GEOCHECK® - PHYSICAL SETTING SOURCE MAP FINDINGS

Gravel Pack 1 To:	Not Reported	Gavel Pack 2 From:	Not Reported
Gravel Pack 2 To:	Not Reported	Gravel Pack 3 From:	Not Reported
Gravel Pack 3 To:	Not Reported	Grout Type:	Not Reported
Grout From 1:	Not Reported	Grout To 1:	Not Reported
Grout From 2:	Not Reported	Grout To 2:	Not Reported
Grout From 3:	Not Reported	Grout To 3:	Not Reported
Contam Source Type:	Not Reported	Contam Source Direction:	Not Reported
Contam Source Distance:	Not Reported	Well KID:	1044043473
Contractor License #:	531		
URL:	https://chasm.kgs.ku.edu/ords/wwc5.wwc5d2.well_details?well_id=442039		

W186
North
1/2 - 1 Mile
Higher

KS WELLS KS1200000216867

WELLS:

Well ID:	442041	Owner:	Atlantic Richfield Co.
Well Use:	Monitoring well/observation/piezometer		
Completion Date:	26-Jan-2011	Well Status:	PLUGGED
DWR #:	Not Reported	Well Depth:	9.5
Elevation:	0	Static Depth to Water:	5.6
Est Yield:	0	Driller:	Geotechnical Services, Inc.
Casing Type:	Not Reported	Casing Joints:	Not Reported
Casing Diameter 1:	Not Reported	Casing Depth 1:	Not Reported
Casing Diameter 2:	Not Reported	Casing Depth 2:	Not Reported
Casing Diameter 3:	Not Reported	Casing Depth 3:	Not Reported
Casing Height:	Not Reported	Casing Weight:	Not Reported
Casing Thickness:	Not Reported	Screen Perf Material:	Not Reported
Screen Opening Type:	Not Reported	Screen From 1:	Not Reported
Screen to 1:	Not Reported	Screen From 2:	Not Reported
Screen to 2:	Not Reported	Screen From 3:	Not Reported
Screen to 3:	Not Reported	Screen From 4:	Not Reported
Screen to 4:	Not Reported	Gravel Pack 1 From:	Not Reported
Gravel Pack 1 To:	Not Reported	Gavel Pack 2 From:	Not Reported
Gravel Pack 2 To:	Not Reported	Gravel Pack 3 From:	Not Reported
Gravel Pack 3 To:	Not Reported	Grout Type:	Not Reported
Grout From 1:	Not Reported	Grout To 1:	Not Reported
Grout From 2:	Not Reported	Grout To 2:	Not Reported
Grout From 3:	Not Reported	Grout To 3:	Not Reported
Contam Source Type:	Not Reported	Contam Source Direction:	Not Reported
Contam Source Distance:	Not Reported	Well KID:	1044043471
Contractor License #:	531		
URL:	https://chasm.kgs.ku.edu/ords/wwc5.wwc5d2.well_details?well_id=442041		

W187
North
1/2 - 1 Mile
Higher

KS WELLS KS1200000216869

WELLS:

Well ID:	442043	Owner:	Atlantic Richfield Co.
Well Use:	Monitoring well/observation/piezometer		
Completion Date:	26-Jan-2011	Well Status:	PLUGGED
DWR #:	Not Reported	Well Depth:	9.35
Elevation:	0	Static Depth to Water:	5.1
Est Yield:	0	Driller:	Geotechnical Services, Inc.
Casing Type:	Not Reported	Casing Joints:	Not Reported

GEOCHECK® - PHYSICAL SETTING SOURCE MAP FINDINGS

Casing Diameter 1:	Not Reported	Casing Depth 1:	Not Reported
Casing Diameter 2:	Not Reported	Casing Depth 2:	Not Reported
Casing Diameter 3:	Not Reported	Casing Depth 3:	Not Reported
Casing Height:	Not Reported	Casing Weight:	Not Reported
Casing Thickness:	Not Reported	Screen Perf Material:	Not Reported
Screen Opening Type:	Not Reported	Screen From 1:	Not Reported
Screen to 1:	Not Reported	Screen From 2:	Not Reported
Screen to 2:	Not Reported	Screen From 3:	Not Reported
Screen to 3:	Not Reported	Screen From 4:	Not Reported
Screen to 4:	Not Reported	Gravel Pack 1 From:	Not Reported
Gravel Pack 1 To:	Not Reported	Gavel Pack 2 From:	Not Reported
Gravel Pack 2 To:	Not Reported	Gravel Pack 3 From:	Not Reported
Gravel Pack 3 To:	Not Reported	Grout Type:	Not Reported
Grout From 1:	Not Reported	Grout To 1:	Not Reported
Grout From 2:	Not Reported	Grout To 2:	Not Reported
Grout From 3:	Not Reported	Grout To 3:	Not Reported
Contam Source Type:	Not Reported	Contam Source Direction:	Not Reported
Contam Source Distance:	Not Reported	Well KID:	1044043469
Contractor License #:	531		
URL:	https://chasm.kgs.ku.edu/ords/wwc5.wwc5d2.well_details?well_id=442043		

**W188
North
1/2 - 1 Mile
Higher**

KS WELLS KS1200000216868

WELLS:

Well ID:	442042	Owner:	Atlantic Richfield Co.
Well Use:	Monitoring well/observation/piezometer	Well Status:	PLUGGED
Completion Date:	26-Jan-2011	Well Depth:	7.65
DWR #:	Not Reported	Static Depth to Water:	5.6
Elevation:	0	Driller:	Geotechnical Services, Inc.
Est Yield:	0	Casing Joints:	Not Reported
Casing Type:	Not Reported	Casing Depth 1:	Not Reported
Casing Diameter 1:	Not Reported	Casing Depth 2:	Not Reported
Casing Diameter 2:	Not Reported	Casing Depth 3:	Not Reported
Casing Diameter 3:	Not Reported	Casing Weight:	Not Reported
Casing Height:	Not Reported	Screen Perf Material:	Not Reported
Casing Thickness:	Not Reported	Screen From 1:	Not Reported
Screen Opening Type:	Not Reported	Screen From 2:	Not Reported
Screen to 1:	Not Reported	Screen From 3:	Not Reported
Screen to 2:	Not Reported	Screen From 4:	Not Reported
Screen to 3:	Not Reported	Gravel Pack 1 From:	Not Reported
Screen to 4:	Not Reported	Gavel Pack 2 From:	Not Reported
Gravel Pack 1 To:	Not Reported	Gravel Pack 3 From:	Not Reported
Gravel Pack 2 To:	Not Reported	Grout Type:	Not Reported
Gravel Pack 3 To:	Not Reported	Grout To 1:	Not Reported
Grout From 1:	Not Reported	Grout To 2:	Not Reported
Grout From 2:	Not Reported	Grout To 3:	Not Reported
Grout From 3:	Not Reported	Contam Source Direction:	Not Reported
Contam Source Type:	Not Reported	Well KID:	1044043472
Contam Source Distance:	Not Reported		
Contractor License #:	531		
URL:	https://chasm.kgs.ku.edu/ords/wwc5.wwc5d2.well_details?well_id=442042		

GEOCHECK® - PHYSICAL SETTING SOURCE MAP FINDINGS

Map ID
Direction
Distance
Elevation

Database EDR ID Number

X189
SW
1/2 - 1 Mile
Higher

KS WELLS KS1200000090186

WELLS:

Well ID:	91717	Owner:	Forest View Landfill
Well Use:	Monitoring well/observation/piezometer		
Completion Date:	28-Sep-1989	Well Status:	CONSTRUCTED
DWR #:	Not Reported	Well Depth:	91
Elevation:	910	Static Depth to Water:	0
Est Yield:	0	Driller:	Maxim Tech./Kansas City
Casing Type:	PVC	Casing Joints:	Not Reported
Casing Diameter 1:	2	Casing Depth 1:	0
Casing Diameter 2:	0	Casing Depth 2:	0
Casing Diameter 3:	0	Casing Depth 3:	0
Casing Height:	Not Reported	Casing Weight:	Not Reported
Casing Thickness:	Not Reported	Screen Perf Material:	PVC
Screen Opening Type:	Mill slot	Screen From 1:	81
Screen to 1:	91	Screen From 2:	0
Screen to 2:	0	Screen From 3:	0
Screen to 3:	0	Screen From 4:	0
Screen to 4:	0	Gravel Pack 1 From:	Not Reported
Gravel Pack 1 To:	Not Reported	Gavel Pack 2 From:	Not Reported
Gravel Pack 2 To:	Not Reported	Gravel Pack 3 From:	Not Reported
Gravel Pack 3 To:	Not Reported	Grout Type:	Neat cement, Bentonite
Grout From 1:	0	Grout To 1:	75
Grout From 2:	75	Grout To 2:	79
Grout From 3:	0	Grout To 3:	0
Contam Source Type:	OTHER	Contam Source Direction:	Not Reported
Contam Source Distance:	0	Well KID:	1040353601
Contractor License #:	438		
URL:	https://chasm.kgs.ku.edu/ords/wwc5.wwc5d2.well_details?well_id=91717		

X190
SW
1/2 - 1 Mile
Higher

KS WELLS KS1200000090191

WELLS:

Well ID:	91722	Owner:	Waste Management
Well Use:	Monitoring well/observation/piezometer		
Completion Date:	05-Apr-1990	Well Status:	CONSTRUCTED
DWR #:	Not Reported	Well Depth:	131.6
Elevation:	822.3	Static Depth to Water:	0
Est Yield:	0	Driller:	Maxim Tech./Kansas City
Casing Type:	PVC	Casing Joints:	Not Reported
Casing Diameter 1:	2	Casing Depth 1:	120
Casing Diameter 2:	0	Casing Depth 2:	0
Casing Diameter 3:	0	Casing Depth 3:	0
Casing Height:	Not Reported	Casing Weight:	Not Reported
Casing Thickness:	Not Reported	Screen Perf Material:	PVC
Screen Opening Type:	Mill slot	Screen From 1:	120
Screen to 1:	130	Screen From 2:	0
Screen to 2:	0	Screen From 3:	0
Screen to 3:	0	Screen From 4:	0
Screen to 4:	0	Gravel Pack 1 From:	Not Reported

GEOCHECK® - PHYSICAL SETTING SOURCE MAP FINDINGS

Gravel Pack 1 To:	Not Reported	Gavel Pack 2 From:	Not Reported
Gravel Pack 2 To:	Not Reported	Gravel Pack 3 From:	Not Reported
Gravel Pack 3 To:	Not Reported	Grout Type:	Neat cement, Bentonite
Grout From 1:	0	Grout To 1:	112
Grout From 2:	112	Grout To 2:	116
Grout From 3:	0	Grout To 3:	0
Contam Source Type:	OTHER	Contam Source Direction:	Not Reported
Contam Source Distance:	0	Well KID:	1040353858
Contractor License #:	438		
URL:	https://chasm.kgs.ku.edu/ords/wwc5.wwc5d2.well_details?well_id=91722		

**X191
SW
1/2 - 1 Mile
Higher**

KS WELLS KS120000090182

WELLS:

Well ID:	91713	Owner:	Waste Management
Well Use:	Monitoring well/observation/piezometer		
Completion Date:	12-Jul-1994	Well Status:	PLUGGED
DWR #:	Not Reported	Well Depth:	67
Elevation:	0	Static Depth to Water:	0
Est Yield:	0	Driller:	Geotechnology, Inc.
Casing Type:	PVC	Casing Joints:	Not Reported
Casing Diameter 1:	2	Casing Depth 1:	0
Casing Diameter 2:	0	Casing Depth 2:	0
Casing Diameter 3:	0	Casing Depth 3:	0
Casing Height:	Not Reported	Casing Weight:	Not Reported
Casing Thickness:	Not Reported	Screen Perf Material:	PVC
Screen Opening Type:	Not Reported	Screen From 1:	0
Screen to 1:	0	Screen From 2:	0
Screen to 2:	0	Screen From 3:	0
Screen to 3:	0	Screen From 4:	0
Screen to 4:	0	Gravel Pack 1 From:	Not Reported
Gravel Pack 1 To:	Not Reported	Gavel Pack 2 From:	Not Reported
Gravel Pack 2 To:	Not Reported	Gravel Pack 3 From:	Not Reported
Gravel Pack 3 To:	Not Reported	Grout Type:	Cement grout
Grout From 1:	3	Grout To 1:	67
Grout From 2:	0	Grout To 2:	0
Grout From 3:	0	Grout To 3:	0
Contam Source Type:	OTHER	Contam Source Direction:	Not Reported
Contam Source Distance:	0	Well KID:	1044044050
Contractor License #:	529		
URL:	https://chasm.kgs.ku.edu/ords/wwc5.wwc5d2.well_details?well_id=91713		

**X192
SW
1/2 - 1 Mile
Higher**

KS WELLS KS120000090183

WELLS:

Well ID:	91714	Owner:	Waste Management
Well Use:	Monitoring well/observation/piezometer		
Completion Date:	13-Jul-1994	Well Status:	PLUGGED
DWR #:	Not Reported	Well Depth:	73
Elevation:	0	Static Depth to Water:	0
Est Yield:	0	Driller:	Geotechnology, Inc.
Casing Type:	PVC	Casing Joints:	Not Reported

GEOCHECK® - PHYSICAL SETTING SOURCE MAP FINDINGS

Casing Diameter 1:	2	Casing Depth 1:	0
Casing Diameter 2:	0	Casing Depth 2:	0
Casing Diameter 3:	0	Casing Depth 3:	0
Casing Height:	Not Reported	Casing Weight:	Not Reported
Casing Thickness:	Not Reported	Screen Perf Material:	PVC
Screen Opening Type:	Not Reported	Screen From 1:	0
Screen to 1:	0	Screen From 2:	0
Screen to 2:	0	Screen From 3:	0
Screen to 3:	0	Screen From 4:	0
Screen to 4:	0	Gravel Pack 1 From:	Not Reported
Gravel Pack 1 To:	Not Reported	Gavel Pack 2 From:	Not Reported
Gravel Pack 2 To:	Not Reported	Gravel Pack 3 From:	Not Reported
Gravel Pack 3 To:	Not Reported	Grout Type:	Cement grout
Grout From 1:	3	Grout To 1:	73
Grout From 2:	0	Grout To 2:	0
Grout From 3:	0	Grout To 3:	0
Contam Source Type:	OTHER	Contam Source Direction:	Not Reported
Contam Source Distance:	0	Well KID:	1044044049
Contractor License #:	529		
URL:	https://chasm.kgs.ku.edu/ords/wwc5.wwc5d2.well_details?well_id=91714		

**X193
SW
1/2 - 1 Mile
Higher**

KS WELLS KS120000090192

WELLS:

Well ID:	91723	Owner:	Waste Management
Well Use:	Monitoring well/observation/piezometer	Well Status:	CONSTRUCTED
Completion Date:	02-Mar-1990	Well Depth:	71.6
DWR #:	Not Reported	Static Depth to Water:	0
Elevation:	891	Driller:	Maxim Tech./Kansas City
Est Yield:	0	Casing Joints:	Not Reported
Casing Type:	PVC	Casing Depth 1:	60
Casing Diameter 1:	2	Casing Depth 2:	0
Casing Diameter 2:	0	Casing Depth 3:	0
Casing Diameter 3:	0	Casing Weight:	Not Reported
Casing Height:	Not Reported	Screen Perf Material:	PVC
Casing Thickness:	Not Reported	Screen From 1:	60
Screen Opening Type:	Mill slot	Screen From 2:	0
Screen to 1:	70	Screen From 3:	0
Screen to 2:	0	Screen From 4:	0
Screen to 3:	0	Gravel Pack 1 From:	Not Reported
Screen to 4:	0	Gavel Pack 2 From:	Not Reported
Gravel Pack 1 To:	Not Reported	Gravel Pack 3 From:	Not Reported
Gravel Pack 2 To:	Not Reported	Grout Type:	Bentonite
Gravel Pack 3 To:	Not Reported	Grout To 1:	54
Grout From 1:	0	Grout To 2:	57
Grout From 2:	54	Grout To 3:	0
Grout From 3:	0	Contam Source Direction:	Not Reported
Contam Source Type:	OTHER	Well KID:	1040353860
Contam Source Distance:	0		
Contractor License #:	438		
URL:	https://chasm.kgs.ku.edu/ords/wwc5.wwc5d2.well_details?well_id=91723		

GEOCHECK® - PHYSICAL SETTING SOURCE MAP FINDINGS

Map ID
 Direction
 Distance
 Elevation

Database EDR ID Number

X194
SW
1/2 - 1 Mile
Higher

KS WELLS KS120000090215

WELLS:

Well ID:	91746	Owner:	Waste Management
Well Use:	Monitoring well/observation/piezometer		
Completion Date:	20-May-1992	Well Status:	CONSTRUCTED
DWR #:	Not Reported	Well Depth:	75
Elevation:	0	Static Depth to Water:	0
Est Yield:	0	Driller:	TD Drilling, Inc.
Casing Type:	PVC	Casing Joints:	Not Reported
Casing Diameter 1:	2	Casing Depth 1:	65
Casing Diameter 2:	0	Casing Depth 2:	0
Casing Diameter 3:	0	Casing Depth 3:	0
Casing Height:	Not Reported	Casing Weight:	Not Reported
Casing Thickness:	Not Reported	Screen Perf Material:	PVC
Screen Opening Type:	Saw cut	Screen From 1:	65
Screen to 1:	75	Screen From 2:	0
Screen to 2:	0	Screen From 3:	0
Screen to 3:	0	Screen From 4:	0
Screen to 4:	0	Gravel Pack 1 From:	Not Reported
Gravel Pack 1 To:	Not Reported	Gavel Pack 2 From:	Not Reported
Gravel Pack 2 To:	Not Reported	Gravel Pack 3 From:	Not Reported
Gravel Pack 3 To:	Not Reported	Grout Type:	Neat cement, Bentonite
Grout From 1:	0	Grout To 1:	2
Grout From 2:	2	Grout To 2:	60
Grout From 3:	0	Grout To 3:	0
Contam Source Type:	OTHER	Contam Source Direction:	Not Reported
Contam Source Distance:	0	Well KID:	1040353906
Contractor License #:	542		
URL:	https://chasm.kgs.ku.edu/ords/wwc5.wwc5d2.well_details?well_id=91746		

X195
SW
1/2 - 1 Mile
Higher

KS WELLS KS1200000181202

WELLS:

Well ID:	387475	Owner:	Allied Waste Services
Well Use:	Monitoring well/observation/piezometer		
Completion Date:	15-Jun-2006	Well Status:	CONSTRUCTED
DWR #:	Not Reported	Well Depth:	49
Elevation:	0	Static Depth to Water:	0
Est Yield:	0	Driller:	Associated Drilling, Inc.
Casing Type:	Not Reported	Casing Joints:	Not Reported
Casing Diameter 1:	Not Reported	Casing Depth 1:	Not Reported
Casing Diameter 2:	Not Reported	Casing Depth 2:	Not Reported
Casing Diameter 3:	Not Reported	Casing Depth 3:	Not Reported
Casing Height:	Not Reported	Casing Weight:	Not Reported
Casing Thickness:	Not Reported	Screen Perf Material:	Not Reported
Screen Opening Type:	Not Reported	Screen From 1:	Not Reported
Screen to 1:	Not Reported	Screen From 2:	Not Reported
Screen to 2:	Not Reported	Screen From 3:	Not Reported
Screen to 3:	Not Reported	Screen From 4:	Not Reported
Screen to 4:	Not Reported	Gravel Pack 1 From:	Not Reported

GEOCHECK® - PHYSICAL SETTING SOURCE MAP FINDINGS

Gravel Pack 1 To:	Not Reported	Gavel Pack 2 From:	Not Reported
Gravel Pack 2 To:	Not Reported	Gravel Pack 3 From:	Not Reported
Gravel Pack 3 To:	Not Reported	Grout Type:	Not Reported
Grout From 1:	Not Reported	Grout To 1:	Not Reported
Grout From 2:	Not Reported	Grout To 2:	Not Reported
Grout From 3:	Not Reported	Grout To 3:	Not Reported
Contam Source Type:	Not Reported	Contam Source Direction:	Not Reported
Contam Source Distance:	Not Reported	Well KID:	1040508866
Contractor License #:	760		
URL:	https://chasm.kgs.ku.edu/ords/wwc5.wwc5d2.well_details?well_id=387475		

X196
SW
1/2 - 1 Mile
Higher

KS WELLS KS120000090213

WELLS:

Well ID:	91744	Owner:	Waste Management
Well Use:	Monitoring well/observation/piezometer		
Completion Date:	05-Jun-1992	Well Status:	CONSTRUCTED
DWR #:	Not Reported	Well Depth:	158
Elevation:	0	Static Depth to Water:	0
Est Yield:	0	Driller:	TD Drilling, Inc.
Casing Type:	PVC	Casing Joints:	Not Reported
Casing Diameter 1:	2	Casing Depth 1:	158
Casing Diameter 2:	0	Casing Depth 2:	0
Casing Diameter 3:	0	Casing Depth 3:	0
Casing Height:	Not Reported	Casing Weight:	Not Reported
Casing Thickness:	Not Reported	Screen Perf Material:	PVC
Screen Opening Type:	Continuous slot	Screen From 1:	148
Screen to 1:	158	Screen From 2:	0
Screen to 2:	0	Screen From 3:	0
Screen to 3:	0	Screen From 4:	0
Screen to 4:	0	Gravel Pack 1 From:	Not Reported
Gravel Pack 1 To:	Not Reported	Gavel Pack 2 From:	Not Reported
Gravel Pack 2 To:	Not Reported	Gravel Pack 3 From:	Not Reported
Gravel Pack 3 To:	Not Reported	Grout Type:	Neat cement, Bentonite
Grout From 1:	0	Grout To 1:	2
Grout From 2:	2	Grout To 2:	141
Grout From 3:	0	Grout To 3:	0
Contam Source Type:	OTHER	Contam Source Direction:	Not Reported
Contam Source Distance:	0	Well KID:	1040353902
Contractor License #:	542		
URL:	https://chasm.kgs.ku.edu/ords/wwc5.wwc5d2.well_details?well_id=91744		

X197
SW
1/2 - 1 Mile
Higher

KS WELLS KS120000090214

WELLS:

Well ID:	91745	Owner:	Waste Management
Well Use:	Monitoring well/observation/piezometer		
Completion Date:	04-Jun-1992	Well Status:	CONSTRUCTED
DWR #:	Not Reported	Well Depth:	97
Elevation:	0	Static Depth to Water:	0
Est Yield:	0	Driller:	TD Drilling, Inc.
Casing Type:	PVC	Casing Joints:	Not Reported

GEOCHECK® - PHYSICAL SETTING SOURCE MAP FINDINGS

Casing Diameter 1:	2	Casing Depth 1:	97
Casing Diameter 2:	0	Casing Depth 2:	0
Casing Diameter 3:	0	Casing Depth 3:	0
Casing Height:	Not Reported	Casing Weight:	Not Reported
Casing Thickness:	Not Reported	Screen Perf Material:	PVC
Screen Opening Type:	Continuous slot	Screen From 1:	87
Screen to 1:	97	Screen From 2:	0
Screen to 2:	0	Screen From 3:	0
Screen to 3:	0	Screen From 4:	0
Screen to 4:	0	Gravel Pack 1 From:	Not Reported
Gravel Pack 1 To:	Not Reported	Gavel Pack 2 From:	Not Reported
Gravel Pack 2 To:	Not Reported	Gravel Pack 3 From:	Not Reported
Gravel Pack 3 To:	Not Reported	Grout Type:	Bentonite,
Grout From 1:	0	Grout To 1:	2
Grout From 2:	2	Grout To 2:	82
Grout From 3:	0	Grout To 3:	0
Contam Source Type:	OTHER	Contam Source Direction:	Not Reported
Contam Source Distance:	0	Well KID:	1040353904
Contractor License #:	542		
URL:	https://chasm.kgs.ku.edu/ords/wwc5.wwc5d2.well_details?well_id=91745		

**198
SE
1/2 - 1 Mile
Lower**

KS WELLS KS1200000141537

WELLS:

Well ID:	326603	Owner:	Mitchel, Curtis
Well Use:	Heat Pump (Closed Loop/Disposal), Geothermal	Well Status:	CONSTRUCTED
Completion Date:	25-Jun-2002	Well Depth:	300
DWR #:	Not Reported	Static Depth to Water:	0
Elevation:	0	Driller:	Evans Energy Development, Inc.
Est Yield:	0	Casing Joints:	Not Reported
Casing Type:	Not Reported	Casing Depth 1:	Not Reported
Casing Diameter 1:	Not Reported	Casing Depth 2:	Not Reported
Casing Diameter 2:	Not Reported	Casing Depth 3:	Not Reported
Casing Diameter 3:	Not Reported	Casing Weight:	Not Reported
Casing Height:	Not Reported	Screen Perf Material:	Not Reported
Casing Thickness:	Not Reported	Screen From 1:	Not Reported
Screen Opening Type:	Not Reported	Screen From 2:	Not Reported
Screen to 1:	Not Reported	Screen From 3:	Not Reported
Screen to 2:	Not Reported	Screen From 4:	Not Reported
Screen to 3:	Not Reported	Gravel Pack 1 From:	Not Reported
Screen to 4:	Not Reported	Gavel Pack 2 From:	Not Reported
Gravel Pack 1 To:	Not Reported	Gravel Pack 3 From:	Not Reported
Gravel Pack 2 To:	Not Reported	Grout Type:	Not Reported
Gravel Pack 3 To:	Not Reported	Grout To 1:	Not Reported
Grout From 1:	Not Reported	Grout To 2:	Not Reported
Grout From 2:	Not Reported	Grout To 3:	Not Reported
Grout From 3:	Not Reported	Contam Source Direction:	Not Reported
Contam Source Type:	Not Reported	Well KID:	1044051336
Contam Source Distance:	Not Reported		
Contractor License #:	561		
URL:	https://chasm.kgs.ku.edu/ords/wwc5.wwc5d2.well_details?well_id=326603		

GEOCHECK® - PHYSICAL SETTING SOURCE MAP FINDINGS

Map ID
 Direction
 Distance
 Elevation

Database EDR ID Number

199
SSE
1/2 - 1 Mile
Lower

KS WELLS KS1200000263047

WELLS:

Well ID:	506933	Owner:	Farr, Frances
Well Use:	Domestic	Completion Date:	Not Reported
Well Status:	CONSTRUCTED	DWR #:	Not Reported
Well Depth:	70	Elevation:	770
Static Depth to Water:	39	Est Yield:	.2
Driller:	W. L. Hendee, Jr.	Casing Type:	Not Reported
Casing Joints:	Not Reported	Casing Diameter 1:	Not Reported
Casing Depth 1:	Not Reported	Casing Diameter 2:	Not Reported
Casing Depth 2:	Not Reported	Casing Diameter 3:	Not Reported
Casing Depth 3:	Not Reported	Casing Height:	Not Reported
Casing Weight:	Not Reported	Casing Thickness:	Not Reported
Screen Perf Material:	Not Reported	Screen Opening Type:	Not Reported
Screen From 1:	Not Reported	Screen to 1:	Not Reported
Screen From 2:	Not Reported	Screen to 2:	Not Reported
Screen From 3:	Not Reported	Screen to 3:	Not Reported
Screen From 4:	Not Reported	Screen to 4:	Not Reported
Gravel Pack 1 From:	Not Reported	Gravel Pack 1 To:	Not Reported
Gravel Pack 2 From:	Not Reported	Gravel Pack 2 To:	Not Reported
Gravel Pack 3 From:	Not Reported	Gravel Pack 3 To:	Not Reported
Grout Type:	Not Reported	Grout From 1:	Not Reported
Grout To 1:	Not Reported	Grout From 2:	Not Reported
Grout To 2:	Not Reported	Grout From 3:	Not Reported
Grout To 3:	Not Reported	Contam Source Type:	Not Reported
Contam Source Direction:	Not Reported	Contam Source Distance:	Not Reported
Well KID:	1046460271	Contractor License #:	Not Reported
URL:	https://chasm.kgs.ku.edu/ords/wwc5.wwc5d2.well_details?well_id=506933		

GEOCHECK® - PHYSICAL SETTING SOURCE MAP FINDINGS

Map ID
Direction
Distance

Database EDR ID Number

1
NW
1/8 - 1/4 Mile

OIL_GAS KSOG14000014947

OIL_GAS:

API Well #:	20062	API #:	15-209-20062
Well #:	2	Well Type:	D&A
Well Status:	Never produced, now plugged and abandoned.		
Well Class:	Plugged and Abandoned	Horizontal Leg and Workover #:	Not Reported
Field Name:	Welborn	Field ID:	1000152688
Lease Name:	EVANGELIST TEMPLE	Original Well Operator:	EVANGELIST TEMPLE
Curr Operator ID:	1027996512	Well Depth (ft):	572
SPUD DATE:	Not Reported	Permit Date:	28-JUN-85
Completion Date:	Not Reported	Plug Date:	01-SEP-85
Bushing Elevation:	0	Surface Elevation:	0
Derrick Floor Elevation:	0	Producing Formation:	Not Reported
Completion Year:	Not Reported		

2
SE
1/2 - 1 Mile

OIL_GAS KSOG14000142264

OIL_GAS:

API Well #:	0	API #:	Not Reported
Well #:	Not Reported	Well Type:	Not Reported
Well Status:	May not be energy well, water research wells and road construction wells are in database under some conditions		
Well Class:	Not Reported	Horizontal Leg and Workover #:	Not Reported
Field Name:	Unknown	Field ID:	0
Lease Name:	Ramp T-8 over SB I-635	Original Well Operator:	KDOT
Curr Operator ID:	0	Well Depth (ft):	19
SPUD DATE:	Not Reported	Permit Date:	Not Reported
Completion Date:	03-JAN-01	Plug Date:	Not Reported
Bushing Elevation:	0	Surface Elevation:	0
Derrick Floor Elevation:	0	Producing Formation:	Not Reported
Completion Year:	2001		

3
SSE
1/2 - 1 Mile

OIL_GAS KSOG14000206078

OIL_GAS:

API Well #:	0	API #:	Not Reported
Well #:	CD 1	Well Type:	STRAT
Well Status:	May not be energy well, water research wells and road construction wells are in database under some conditions		
Well Class:	Not Reported	Horizontal Leg and Workover #:	Not Reported
Field Name:	Not Reported	Field ID:	0
Lease Name:	70-105 K-4890-02 (BR 156 WB I-70 over SB I-635)		
Original Well Operator:	KDOT	Curr Operator ID:	0
Well Depth (ft):	62	SPUD DATE:	Not Reported
Permit Date:	Not Reported	Completion Date:	03-JAN-01
Plug Date:	Not Reported	Bushing Elevation:	0

GEOCHECK® - PHYSICAL SETTING SOURCE MAP FINDINGS

Surface Elevation:	821.56	Derrick Floor Elevation:	0
Producing Formation:	Not Reported	Completion Year:	2001

4
NNW
1/2 - 1 Mile

OIL_GAS KSOG14000206445

OIL_GAS:

API Well #:	20036	API #:	15-209-20036
Well #:	1	Well Type:	GAS
Well Status:	Produced natural gas.		
Well Class:	Approved Intent to Drill	Horizontal Leg and Workover #:	Not Reported
Field Name:	Welborn	Field ID:	1000152688
Lease Name:	EVANGELIST TEMPLE	Original Well Operator:	THE EVANGELIST TEMPLE
Curr Operator ID:	0	Well Depth (ft):	0
SPUD DATE:	Not Reported	Permit Date:	30-APR-82
Completion Date:	Not Reported	Plug Date:	Not Reported
Bushing Elevation:	0	Surface Elevation:	0
Derrick Floor Elevation:	0	Producing Formation:	Not Reported
Completion Year:	Not Reported		

5
SSE
1/2 - 1 Mile

OIL_GAS KSOG14000340944

OIL_GAS:

API Well #:	20006	API #:	15-209-20006
Well #:	1	Well Type:	D&A
Well Status:	Never produced, now plugged and abandoned.		
Well Class:	Plugged and Abandoned	Horizontal Leg and Workover #:	Not Reported
Field Name:	Unknown	Field ID:	0
Lease Name:	BEAL	Original Well Operator:	L. BEAL
Curr Operator ID:	0	Well Depth (ft):	463
SPUD DATE:	30-JUN-77	Permit Date:	26-MAY-77
Completion Date:	07-JUL-77	Plug Date:	31-JUL-77
Bushing Elevation:	0	Surface Elevation:	850
Derrick Floor Elevation:	0	Producing Formation:	Not Reported
Completion Year:	1977		

GEOCHECK® - PHYSICAL SETTING SOURCE MAP FINDINGS RADON

AREA RADON INFORMATION

State Database: KS Radon

Radon Test Results

Zipcode	Avg Radon	Max Radon	Num Tests
66102	3.4	15.0	123

Federal EPA Radon Zone for WYANDOTTE County: 1

- Note: Zone 1 indoor average level > 4 pCi/L.
 : Zone 2 indoor average level >= 2 pCi/L and <= 4 pCi/L.
 : Zone 3 indoor average level < 2 pCi/L.

Federal Area Radon Information for Zip Code: 66102

Number of sites tested: 14

Area	Average Activity	% <4 pCi/L	% 4-20 pCi/L	% >20 pCi/L
Living Area - 1st Floor	1.400 pCi/L	100%	0%	0%
Living Area - 2nd Floor	Not Reported	Not Reported	Not Reported	Not Reported
Basement	3.193 pCi/L	79%	21%	0%

PHYSICAL SETTING SOURCE RECORDS SEARCHED

TOPOGRAPHIC INFORMATION

USGS 7.5' Digital Elevation Model (DEM)

Source: United States Geologic Survey

EDR acquired the USGS 7.5' Digital Elevation Model in 2002 and updated it in 2006. The 7.5 minute DEM corresponds to the USGS 1:24,000- and 1:25,000-scale topographic quadrangle maps. The DEM provides elevation data with consistent elevation units and projection.

Current USGS 7.5 Minute Topographic Map

Source: U.S. Geological Survey

HYDROLOGIC INFORMATION

Flood Zone Data: This data was obtained from the Federal Emergency Management Agency (FEMA). It depicts 100-year and 500-year flood zones as defined by FEMA. It includes the National Flood Hazard Layer (NFHL) which incorporates Flood Insurance Rate Map (FIRM) data and Q3 data from FEMA in areas not covered by NFHL.

Source: FEMA

Telephone: 877-336-2627

Date of Government Version: 2003, 2015

NWI: National Wetlands Inventory. This data, available in select counties across the country, was obtained by EDR in 2002, 2005, 2010 and 2015 from the U.S. Fish and Wildlife Service.

State Wetlands Data: Wetland Inventory

Source: US Fish & Wildlife Service

Telephone: 703-358-2171

HYDROGEOLOGIC INFORMATION

AQUIFLOW^R Information System

Source: EDR proprietary database of groundwater flow information

EDR has developed the AQUIFLOW Information System (AIS) to provide data on the general direction of groundwater flow at specific points. EDR has reviewed reports submitted to regulatory authorities at select sites and has extracted the date of the report, hydrogeologically determined groundwater flow direction and depth to water table information.

GEOLOGIC INFORMATION

Geologic Age and Rock Stratigraphic Unit

Source: P.G. Schruben, R.E. Arndt and W.J. Bawiec, Geology of the Conterminous U.S. at 1:2,500,000 Scale - A digital representation of the 1974 P.B. King and H.M. Beikman Map, USGS Digital Data Series DDS - 11 (1994).

STATSGO: State Soil Geographic Database

Source: Department of Agriculture, Natural Resources Conservation Service (NRCS)

The U.S. Department of Agriculture's (USDA) Natural Resources Conservation Service (NRCS) leads the national Conservation Soil Survey (NCSS) and is responsible for collecting, storing, maintaining and distributing soil survey information for privately owned lands in the United States. A soil map in a soil survey is a representation of soil patterns in a landscape. Soil maps for STATSGO are compiled by generalizing more detailed (SSURGO) soil survey maps.

SSURGO: Soil Survey Geographic Database

Source: Department of Agriculture, Natural Resources Conservation Service (NRCS)

Telephone: 800-672-5559

SSURGO is the most detailed level of mapping done by the Natural Resources Conservation Service, mapping scales generally range from 1:12,000 to 1:63,360. Field mapping methods using national standards are used to construct the soil maps in the Soil Survey Geographic (SSURGO) database. SSURGO digitizing duplicates the original soil survey maps. This level of mapping is designed for use by landowners, townships and county natural resource planning and management.

PHYSICAL SETTING SOURCE RECORDS SEARCHED

LOCAL / REGIONAL WATER AGENCY RECORDS

FEDERAL WATER WELLS

PWS: Public Water Systems

Source: EPA/Office of Drinking Water

Telephone: 202-564-3750

Public Water System data from the Federal Reporting Data System. A PWS is any water system which provides water to at least 25 people for at least 60 days annually. PWSs provide water from wells, rivers and other sources.

PWS ENF: Public Water Systems Violation and Enforcement Data

Source: EPA/Office of Drinking Water

Telephone: 202-564-3750

Violation and Enforcement data for Public Water Systems from the Safe Drinking Water Information System (SDWIS) after August 1995. Prior to August 1995, the data came from the Federal Reporting Data System (FRDS).

USGS Water Wells: USGS National Water Inventory System (NWIS)

This database contains descriptive information on sites where the USGS collects or has collected data on surface water and/or groundwater. The groundwater data includes information on wells, springs, and other sources of groundwater.

STATE RECORDS

Kansas Water Well Completion Records Database

Source: Kansas Geological Survey

Telephone: 913-864-3965

OTHER STATE DATABASE INFORMATION

Oil and Gas Well Location Database Listing

Source: Kansas Geological Survey

Telephone: 785-864-3965

RADON

State Database: KS Radon

Source: Department of Health & Environment

Telephone: 785-296-1500

Kansas Indoor Radon Measurements

Area Radon Information

Source: USGS

Telephone: 703-356-4020

The National Radon Database has been developed by the U.S. Environmental Protection Agency (USEPA) and is a compilation of the EPA/State Residential Radon Survey and the National Residential Radon Survey. The study covers the years 1986 - 1992. Where necessary data has been supplemented by information collected at private sources such as universities and research institutions.

EPA Radon Zones

Source: EPA

Telephone: 703-356-4020

Sections 307 & 309 of IRAA directed EPA to list and identify areas of U.S. with the potential for elevated indoor radon levels.

OTHER

Airport Landing Facilities: Private and public use landing facilities

Source: Federal Aviation Administration, 800-457-6656

Epicenters: World earthquake epicenters, Richter 5 or greater

Source: Department of Commerce, National Oceanic and Atmospheric Administration

Earthquake Fault Lines: The fault lines displayed on EDR's Topographic map are digitized quaternary faultlines, prepared in 1975 by the United State Geological Survey

PHYSICAL SETTING SOURCE RECORDS SEARCHED

STREET AND ADDRESS INFORMATION

© 2015 TomTom North America, Inc. All rights reserved. This material is proprietary and the subject of copyright protection and other intellectual property rights owned by or licensed to Tele Atlas North America, Inc. The use of this material is subject to the terms of a license agreement. You will be held liable for any unauthorized copying or disclosure of this material.

Appendix C

Agency Documentation

WYCAMA2 Property Record Card

Parcel ID: 105-063-07-0-20-02-001.00-0

Quick Ref: R53803

Tax Year: 2023

Run Date: 2/5/2024 2:05:46 PM

OWNER NAME AND MAILING ADDRESS

UNIFIED GOVERNMENT WY CO/KCK

701 N 7TH ST FLOOR 7
KANSAS CITY, KS 66101

PROPERTY SITUS ADDRESS

4601 STATE AVE
Kansas City, KS 66102

LAND BASED CLASSIFICATION SYSTEM

Function: 6511 Medical / dental **Sfx:**
Activity: 4500 Health care, medical, treatme
Ownership: 1100 Private-fee simple
Site: 6000 Developed site - with building

GENERAL PROPERTY INFORMATION

Prop Class: E Exempt - E
Living Units: 1
Zoning: B-P.CP-1.CP-3
Neighborhood: 820 820
Economic Adj. Factor:
Map / Routing: 914507 / 14503
Tax Unit Group: 010-Kansas City - 010

TRACT DESCRIPTION

9145, S7, T11, R25, ACRES 22.23, BEG 102.37FT S & 40FT E OF NW COR; N43E-0.11FT, N87E 129.17FT, N87E 400FT, S2E 40FT, N87E 89FT, N2W 40FT, N87E 34.51FT, S63E 100.54FT, S1E 103.83FT, S87E 2.33FT, S7E 105.61FT, S18E 57.33FT, S18E 103.04FT, S32E 124.59FT, S40E 50.58FT, S27E 95.62FT,....

MISCELLANEOUS IMPROVEMENT VALUES

Class	Value	Reason Code
-------	-------	-------------

INSPECTION HISTORY

Date	Time	Code	Reason	Appraiser	Contact	Code
10/20/2022	3:15 PM	6	P	RRM		
12/21/2021	10:30 AM	6	P	RRM		
12/28/2020	1:50 PM	6	P	RRM		



Image Date: 10/20/2022

BUILDING PERMITS

Number	Amount	Type	Issue Date	Status	% Comp
Office	999,999	New Construction Com	03/21/2019	C	100
FD	2,000	Fire Damage Com	12/06/2018	C	100
14375-00013		Demo	01/27/2016	C	100

PROPERTY FACTORS

Topography: Above Street - 2
Utilities: All Public - 1
Access: Paved Road - 1, Sidewalk - 6
Fronting: Major Strip or CBD - 1
Location: Major Strip - 4
Parking Type: Off Street - 1
Parking Quantity: Abundant - 3
Parking Proximity: On Site - 3
Parking Covered:
Parking Uncovered: 242

RECENT APPEAL HISTORY

Tax Year	Hearing Date	Appeal Level	Case Number	Status	Final Action	Results Code	Hearing Value
2008		INF	INF-97879-19	C	A		5,332.320
2008		PUPinf1	PUP-97880-1	C			5,332.320
2008		PUPinf1	PUP-97881-1	C	N	NC	5,332.320

2023 APPRAISED VALUE

Cls	Land	Building	Total
E	1,369.610	409.020	1,778.630

2022 APPRAISED VALUE

Cls	Land	Building	Total
E	1,279.030	500.360	1,779.390

Total	Land	Building	Total	Total	Land	Building	Total
1,778.630	1,369.610	409.020	1,778.630	1,779.390	1,279.030	500.360	1,779.390

PARCEL COMMENTS

GenLink: 105-063-07-0-20-02-001.02-1-, 105-063-07-0-20-02-001.01-0-, 105-063-07-0-20-02-001.01-1-; **GenCom:** SC 209204 COMBO WITH 880042 - RS. sc 132672 split part to 407800; **GenFlag:** West of I-635, COMMISSION DISTRICT 8; **Prop-NC:** EXEMPTION GRANTED (ALL NON-TERM OR 'REGULAR' EXEMPTIONS); **App-Com:** INF-97879-1989-TOTVC: 1.82624e, PUP-97880-1990-TOTVC: 1.6e+007, PUP-97881-1991-TOTVC: 1.6e+007, PUP-97882-1992-TOTVC: 1.6e+007, PUP-97884-1994-TOTVC: 1.11433e, PUP-97885-1995-TOTVC: 1.11433e, INF-97887-1997-TOTVC: 2.165e+0, INF-97888-1999-TOTVC: 4.44046e, INF-97889-2003-TOTVC: 2.3366e+, INF-97890-2005-TOTVC: 4.63323e; **Land-Ac/Sf:** 2023 Inf Rvw KJB

MARKET LAND INFORMATION

Method	Type	AC/SF	Eff FF	Depth	D-Fact	Inf1	Fact1	Inf2	Fact2	OVRD	Rsn	Cls	Model	Base Size	Base Val	Inc Val	Dec Val	Value Est
Sqft	1-Primary Site - 1	968.226											820	50,000.00	2.60	1.35	2.45	1,369.610

Total Market Land Value 1,369,610

WYCAMA2 Property Record Card

Parcel ID: 105-063-07-0-20-02-001.00-0

Quick Ref: R53803

Tax Year: 2023

Run Date: 2/5/2024 2:05:46 PM

GENERAL BUILDING INFORMATION

LBCS Structure Code: 4124-Dental clinic
 Bldg No. & Name: 1 Vacant 11/19
 Identical Units: 1 No. of Units: 1
 Unit Type:
 MS Mult: MS Zip:

APARTMENT DATA

	1	2	3	4	5	6	7	8
Units:								
BR Type:								
Baths:								

IMPROVEMENT COST SUMMARY

Building RCN: 2,308,200
 Mkt Adj: 100 Eco Adj:
 Building Value: 276,980
 Other Improvement RCN: 548,560
 Other Improvement Value: 132,040

CALCULATED VALUES

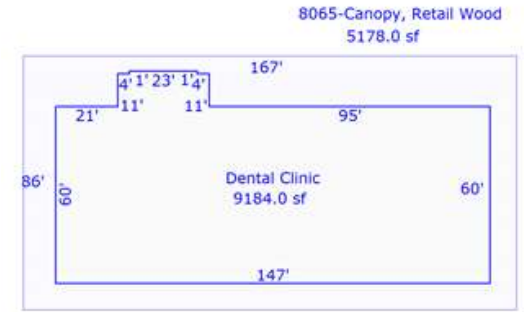
Cost Land: 1,369,610
 Cost Building: 409,020
 Cost Total: 1,778,630
 Income Value: 0
 Market Value: 0
 MRA Value: 0

FINAL VALUES

Value Method: COST
 Land Value: 1,369,610
 Building Value: 409,020
 Final Value: 1,778,630
 Prior Value:

BUILDING COMMENTS

Sect-Phys: 10/20/22 roof leaks-RRM; Oth-Phys: 10/20/22 pot holes-RRM; Oth-Func: 10/20/22 damage from demo-RRM



COMMERCIAL BUILDING SECTIONS & BASEMENTS

Sec	Occupancy	MSCIs	Rank	Yr Blt	Eff Yr	Levels	Stories	Area	Perim	Hgt	Phys	Func	Econ	OVR %	Rsn	Inc Use	Net Area	Cls	RCN	% Gd	Value
1	341-Medical Office	S	2.00	1971		01 / 01		9,184	438	20	2	3							2,308,199	12	276,980

OTHER BUILDING IMPROVEMENTS

No.	Occupancy	MSCIs	Rank	Qty	Yr Blt	Eff Yr	LBCS	Area	Perim	Hgt	Dimensions	Stories	Phys	Func	Econ	OVR%	Rsn	Cls	RCN	%Gd	Value
1	162-Outbuildings	P	2.00	1	1971			10		8		1.00	2	2					542,164	24	130,120
2	162-Outbuildings	C	2.00	1	1971			10		8		1.00	3	3					6,395	30	1,920

COMMERCIAL BUILDING SECTION COMPONENTS

Sec	Code	Units	Pct	Size	Other	Rank	Year
1	611-Package Unit		100				
1	849-Curtain-Metal with Glass Panels		100				
1	8065-Canopy, Retail Wood Frame	5,178					1971

OTHER BUILDING IMPROVEMENT COMPONENTS

No.	Code	Units	Pct	Size	Other	Rank	Year
1	8350-Paving, Asphalt with Base	113,900					
2	6605067-Outdoor Floodlight, Incandes	2					
2	6605071-Outdoor Lighting Pole, Steel	24					

WYCAMA2 Property Record Card

Parcel ID: 105-063-07-0-20-02-001.02-0

Quick Ref: R362999

Tax Year: 2023

Run Date: 2/5/2024 2:07:56 PM

OWNER NAME AND MAILING ADDRESS

UNIFIED GOVERNMENT OF WYANDOTTE

701 N 7TH ST SUITE 945
KANSAS CITY, KS 66101

PROPERTY SITUS ADDRESS

4600 ORVILLE AVE
Kansas City, KS 66102

LAND BASED CLASSIFICATION SYSTEM

Function: 2650 Parking Lot (un Sfx:
Activity: 3300 Construction activities (aradir
Ownership: 4120 County
Site: 2100 Site that is graded with no str



Image Date: 08/31/2022

GENERAL PROPERTY INFORMATION

Prop Class: C Commercial & Industrial - C
Living Units:
Zoning: M-3
Neighborhood: 820 820
Economic Adj. Factor:
Map / Routing: 420000 /
Tax Unit Group: 551-Midtown Redevelopment (Project

PROPERTY FACTORS

Topography: Below Street - 3
Utilities: All Public - 1
Access: Paved Road - 1
Fronting: Secondary Street - 3
Location: Industrial Site - 8
Parking Type: Off Street - 1
Parking Quantity: Abundant - 3
Parking Proximity: On Site - 3
Parking Covered: 0
Parking Uncovered: 250

INSPECTION HISTORY

Date	Time	Code	Reason	Appraiser	Contact	Code
08/31/2022	8:05 AM	0	S	RRM		
08/25/2020	8:25 AM	15	DTRvw	GC		

BUILDING PERMITS

Number	Amount	Type	Issue Date	Status	% Comp
--------	--------	------	------------	--------	--------

RECENT APPEAL HISTORY

Tax Year	Hearing Date	Appeal Level	Case Number	Status	Final Action	Results Code	Hearing Value
----------	--------------	--------------	-------------	--------	--------------	--------------	---------------

2023 APPRAISED VALUE

Cls	Land	Building	Total
C	905.160	79.100	984.260
Total	905.160	79.100	984.260

2022 APPRAISED VALUE

Cls	Land	Building	Total
C	844.100	112.510	956.610
Total	844.100	112.510	956.610

TRACT DESCRIPTION

KC FOODIE PARK, S7, T11, R25, 1171997
SQUARE FEET, L1

PARCEL COMMENTS

GenCom: SC 209388 NEW PLAT LEGACY ID FROM 914511 TO 420000 sc 132672 split part to 407800; Prop-Com: 2021 Corrected to class C KJB; Land-Ac/Sf: 2023 Inf Rvw

MISCELLANEOUS IMPROVEMENT VALUES

Class	Value	Reason Code
-------	-------	-------------

NEW CONSTRUCTION

Class	Value	Reason Code
-------	-------	-------------

MARKET LAND INFORMATION

Method	Type	AC/SF	Eff FF	Depth	D-Fact	Inf1	Fact1	Inf2	Fact2	OVRD	Rsn	Cls	Model	Base Size	Base Val	Inc Val	Dec Val	Value Est
Soft	1-Primary Site - 1	1,172.776				ST	55						820	50,000.00	2.60	1.35	2.45	905.160

Total Market Land Value 905,160

COMMENTS

IMPROVEMENT COST SUMMARY

WYCAMA2 Property Record Card

Parcel ID: 105-063-07-0-20-02-001.02-0

Quick Ref: R362999

Tax Year: 2023

Run Date: 2/5/2024 2:07:56 PM

OthPhys: 8/31/22- asphalt worn fro; **OthFunc:**
8/31/22- asphalt is potho

Other Improvement RCN: 2,636,532
Eco Adj: 100
Other Improvement Value: 79,100

AG LAND SUMMARY	
Dry Land Acres:	0.00
Irrigated Acres:	0.00
Native Grass Acres:	0.00
Tame Grass Acres:	0.00
Total Ag Acres:	0.00
Total Ag Use Value:	0
Total Ag Mkt Value:	0

OTHER BUILDING IMPROVEMENTS

No.	Occupancy	MSCIs	Rank	Qty	Yr Blt	Eff Yr	LBCS	Area	Perim	Hgt	Dimensions	Stories	Phys	Func	Econ	OVR%	Rsn	Cls	RCN	%Gd	Value
1	162-Outbuildings	P	2.00	1	1970			10		8		1.00	1	1					2,636,532	3	79,100

OTHER BUILDING IMPROVEMENT COMPONENTS

No.	Code	Units	Pct	Size	Other	Rank	Year
1	8350-Paving, Asphalt with Base	839,660				1.00	

WYCAMA2 Property Record Card

Parcel ID: 105-063-07-0-20-02-001.01-0

Quick Ref: R327081

Tax Year: 2023

Run Date: 2/5/2024 2:06:56 PM

OWNER NAME AND MAILING ADDRESS

UNIFIED GOVERNMENT WY CO/KCK

701 N 7TH ST FLOOR 7
KANSAS CITY, KS 66101

PROPERTY SITUS ADDRESS

849 N 47TH ST
Kansas City, KS 66102

LAND BASED CLASSIFICATION SYSTEM

Function: 4000 Transportation / Sfx:
Activity: 6100 Passenger assembly
Ownership: 1100 Private-fee simple
Site: 6000 Developed site - with building



R327081 10/26/2019

Image Date: 06/08/2020

GENERAL PROPERTY INFORMATION

Prop Class: E Exempt - E
Living Units: 1
Zoning: B-P
Neighborhood: 820
Economic Adj. Factor:
Map / Routing: 407800 /
Tax Unit Group: 010-Kansas City - 010

PROPERTY FACTORS

Topography: Level - 1
Utilities: All Public - 1
Access: Paved Road - 1, Sidewalk - 6
Fronting: Secondary Street - 3
Location: Neighborhood or Spot - 6
Parking Type: Off Street - 1
Parking Quantity: Adequate - 2
Parking Proximity: On Site - 3
Parking Covered:
Parking Uncovered: 79

INSPECTION HISTORY

Date	Time	Code	Reason	Appraiser	Contact	Code
09/24/2020	8:05 AM	15	17	BGG		
01/28/2015	8:20 AM	5	P	DCC		

BUILDING PERMITS

Number	Amount	Type	Issue Date	Status	% Comp
999999	999,999	New Construction Com	10/04/2013	C	100

TRACT DESCRIPTION

MIDTOWN KCK METRO CENTER, S7, T11, R25,
ACRES 3.81, L1

PARCEL COMMENTS

GenLink: 105-063-07-0-20-02-001.00-0-; GenCom: sc 132672 split from 914507; GenFlag: West of I-635, COMMISSION DISTRICT 8; Land-Ac/Sf: 2023 Inf Rvw KJB

MISCELLANEOUS IMPROVEMENT VALUES

Class	Value	Reason Code
-------	-------	-------------

NEW CONSTRUCTION

Class	Value	Reason Code
-------	-------	-------------

MARKET LAND INFORMATION

Method	Type	AC/SF	Eff FF	Depth	D-Fact	Inf1	Fact1	Inf2	Fact2	OVRD	Rsn	Cls	Model	Base Size	Base Val	Inc Val	Dec Val	Value Est
Soft	1-Primary Site - 1	166.320											820	50,000.00	2.60	1.35	2.45	287,030

Total Market Land Value 287,030

WYCAMA2 Property Record Card

Parcel ID: 105-063-07-0-20-02-001.01-0

Quick Ref: R327081

Tax Year: 2023

Run Date: 2/5/2024 2:06:56 PM

GENERAL BUILDING INFORMATION

LBCS Structure Code: 3930-Bus terminal
 Bldg No. & Name: 1 KCATA TRANSIT CENTER
 Identical Units: 1 No. of Units:
 Unit Type:
 MS Mult: MS Zip:

APARTMENT DATA

	1	2	3	4	5	6	7	8
Units:								
BR Type:								
Baths:								

IMPROVEMENT COST SUMMARY

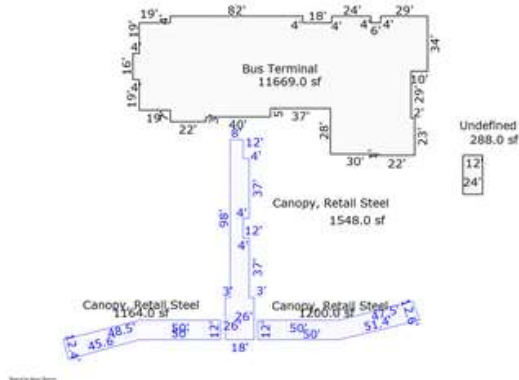
Building RCN: 2,414,430
 Mkt Adj: 100 Eco Adj:
 Building Value: 1,496,950
 Other Improvement RCN: 707,780
 Other Improvement Value: 247,720

CALCULATED VALUES

Cost Land: 287,030
 Cost Building: 1,744,670
 Cost Total: 2,031,700
 Income Value: 0
 Market Value: 0
 MRA Value: 0

FINAL VALUES

Value Method: COST
 Land Value: 287,030
 Building Value: 1,744,670
 Final Value: 2,031,700
 Prior Value:



BUILDING COMMENTS

COMMERCIAL BUILDING SECTIONS & BASEMENTS

Sec	Occupancy	MSCIs	Rank	Yr Blt	Eff Yr	Levels	Stories	Area	Perim	Hgt	Phys	Func	Econ	OVR %	Rsn	Inc Use	Net Area	Cls	RCN	% Gd	Value
1	344-Office Building	C	3.00	2013		01 / 01		11,669	572	10	3	3							2,414,431	62	1,496,950

OTHER BUILDING IMPROVEMENTS

No.	Occupancy	MSCIs	Rank	Qty	Yr Blt	Eff Yr	LBCS	Area	Perim	Hgt	Dimensions	Stories	Phys	Func	Econ	OVR%	Rsn	Cls	RCN	%Gd	Value
1	162-Outbuildings	D	2.00	1	2013			10		8			1.00	3	3				226,074	35	79,130
2	162-Outbuildings	B	2.00	1	2013			10		8			1.00	3	3				3,893	35	1,360
3	162-Outbuildings	C	2.00	1	2013			10		8			1.00	3	3				59,140	35	20,700
4	162-Outbuildings	P	2.00	1	2013			10		8			1.00	3	3				418,668	35	146,530

COMMERCIAL BUILDING SECTION COMPONENTS

Sec	Code	Units	Pct	Size	Other	Rank	Year
1	612-Warmed and Cooled Air		100				
1	681-Sprinklers		100				
1	805-Brick with Block Back-up		70				
1	815-Concrete Block, Textured Face		30				

OTHER BUILDING IMPROVEMENT COMPONENTS

No.	Code	Units	Pct	Size	Other	Rank	Year
1	8061-Canopy, Office-Bank Steel Frame	3,912					
2	6604094-Trash Enclosures, Masonry	1					
3	6605067-Outdoor Floodlight, Incandes	17					
3	6605067-Outdoor Floodlight, Incandes	7					
3	6605071-Outdoor Lighting Pole, Steel	24					
4	8350-Paving, Asphalt with Base	83,400					



KANSAS CITY KANSAS FIRE DEPARTMENT
Division of Fire Prevention

John Droppelmann, Fire Marshal
Fire Headquarters Building
815 North 6th Street
Kansas City, Kansas 66101



Dennis Rubin
Fire Chief

Phone: 573-5550
Fax: 551-0490

January 15, 2024

Samantha Rosado
1120 N. 105th E Ave
Tulsa, OK 74116

Re: 4601 State Avenue; 849 N. 47th Street
Kansas City, KS.

Dear Samantha,

Fire Department records show eight (8) underground storage tanks previously located at 4601 State Avenue. All have been removed. The most recent removal was an 8,000-gal. tank, removed on 5/12/1992.

There are no records of any type storage tanks for the address 849 N. 47th Street.

For each of these addresses, there are no records of any type of releases of hazardous substances, and petroleum products, inspections, violations, permits, complaints, emergency responses, correspondence or any records indicating an environmental concern for the properties.

If you have questions, please feel free to contact me at 913-573-5940 or klittlefield@kckfd.org.

Regards,

Kelli Littlefield

Kelli Littlefield
NFIRS Program Manager



Laura Kelly, Governor
Janet Stanek, Secretary



Laura Kelly, Governor
Janet Stanek, Secretary



Laura Kelly, Governor
Janet Stanek, Secretary



Laura Kelly, Governor
Janet Stanek, Secretary



Laura Kelly, Governor
Janet Stanek, Secretary

KDHE.ks.gov

Kansas Department of Health and Environment Bureau of Environmental Remediation Identified Sites List Information

Project Code: C410573923

Site Status: Active

Site Name: Former Indian Springs Mall BTA

CERCLIS Number:

Other Names:

Address: 4601 State Ave, 4600 Orville Ave **City:** Kansas City

Zip Code: 66103

County: WY **River Basin:**

Latitude: 39.1128352692 **Longitude:** -94.6848355028

Program Name: BER - Brownfields **Project Manager:** Seth Mettling

Contaminants:

Environmental Use Control In Place ? No

We are currently experiencing technical difficulties with requests for some documents. If an attempt to download an individual document from the “Documents/Photos Available” link does not return the expected results, please contact the Project Manager associated with the Identified Site or the Remedial Section at 785-296-1660. We are working to resolve this problem as quickly as possible and apologize for any inconvenience this may cause.

[Documents/Photos Available](#)
(Opens in New Window)

Site Narrative:

The Kansas Department of Health and Environment (KDHE) received a Brownfields application from the City of Kansas City for their property located at 4601 State Ave. and 4600 Orville Ave. in Kansas City, KS. They requested a Phase I BTA for the redevelopment project. The application was approved on December 12, 2023.

Legal Description

Township	Range	Section	Parcel	Description
No Legal Description Information Found				

Actions Completed

Activity Type	Activity	Start	Completed
No Actions Completed Information Found			

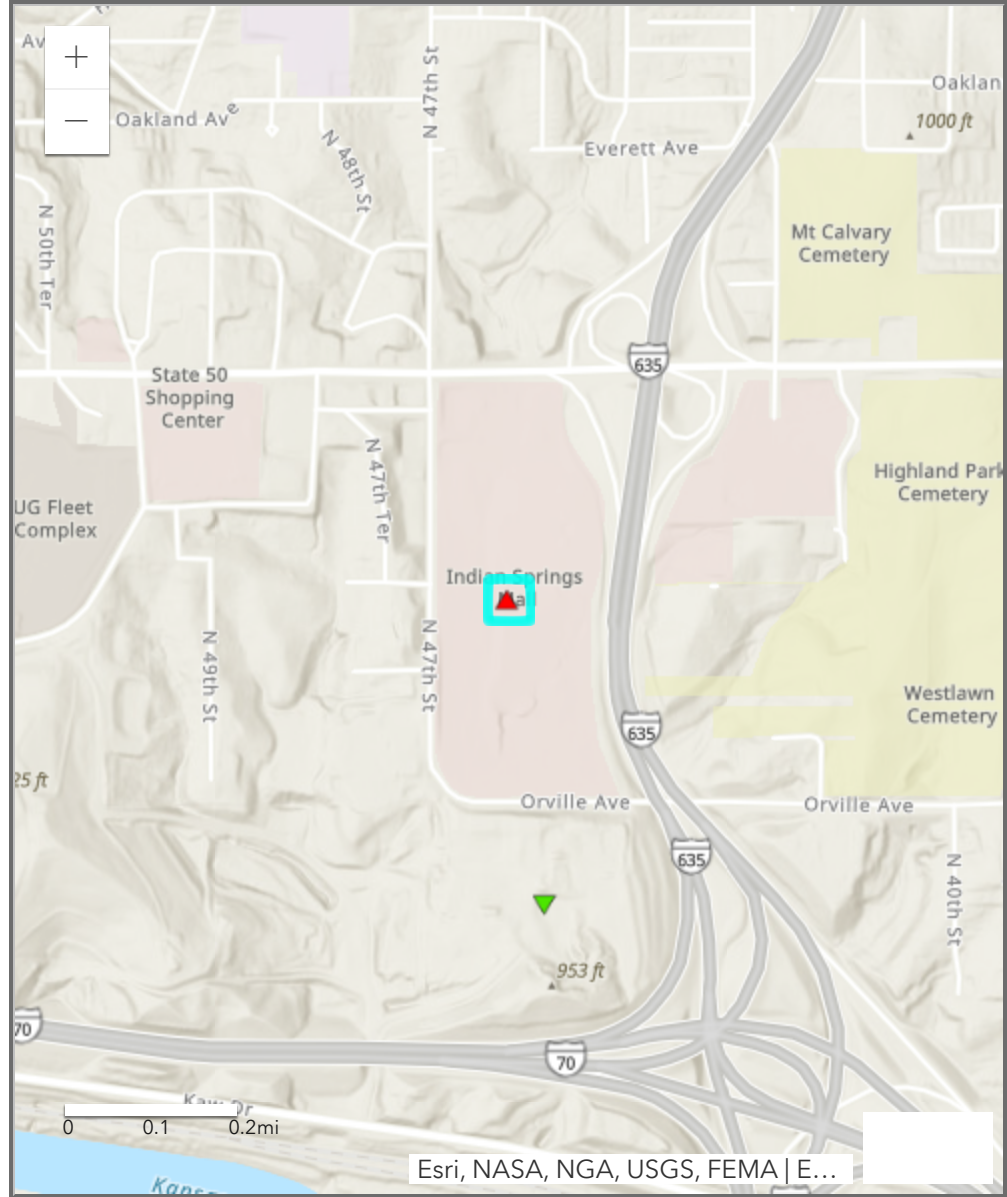
Actions Underway

Activity Type	Activity	Start	Completed
MASTER PROJECT	Master Project Details	12/14/2023	
ASSESSMENT	Phase I Assessment	01/04/2024	

Actions Proposed

Activity Type	Activity	Start	Completed
No Actions Proposed Information Found			

Map of Identified Site
 ((One-mile radius circle around selected site))
[Click here for interactive map](#)



Types of Sites in Area

- ▲ Active
- ▼ Resolved
- ▼ Resolved with Restrictions
- ▲ Transferred out of Bureau
- Selected Site



Detailed Facility Report

Facility Summary

MONTGOMERY WARD

4601 STATE AVE, KANSAS CITY, KS 66102

FRS (Facility Registry Service) ID: 110017518738

EPA Region: 07

Latitude: 39.1166

Longitude: -94.68628

Locational Data Source: FRS

Industries: --

Indian Country: N

Enforcement and Compliance Summary

Statute	RCRA
Compliance Monitoring Activities (5 years)	--
Date of Last Compliance Monitoring Activity	09/19/1997
Compliance Status	No Violation Identified
Qtrs in Noncompliance (of 12)	0
Qtrs with Significant Violation	0
Informal Enforcement Actions (5 years)	--
Formal Enforcement Actions (5 years)	--
Penalties from Formal Enforcement Actions (5 years)	--
EPA Cases (5 years)	--
Penalties from EPA Cases (5 years)	--

Regulatory Information

Clean Air Act (CAA): No Information

Clean Water Act (CWA): No Information

Resource Conservation and Recovery Act (RCRA): Active
VSQG, (KSD126417567)

Other Regulatory Reports

Air Emissions Inventory (EIS): No Information

Greenhouse Gas Emissions (eGGRT): No Information

Toxic Releases (TRI): No Information

Safe Drinking Water Act (SDWA): No Information

Compliance and Emissions Data Reporting Interface (CEDRI):
No Information

Go To Enforcement/Compliance Details

Known Data Problems <<https://epa.gov/resources/echo-data/known-data-problems>>

Facility/System Characteristics

Facility/System Characteristics

System	Statute	Identifier	Universe	Status	Areas	Permit Expiration Date	Indian Country	Latitude	Longitude
FRS		110017518738					N	39.1166	-94.68628
RCRAInfo	RCRA	KSD126417567	VSQG	Active (H)			N	39.11638	-94.68597

Facility Address

System	Statute	Identifier	Facility Name	Facility Address	Facility County
FRS		110017518738	MONTGOMERY WARD	4601 STATE AVE, KANSAS CITY, KS 66102	Wyandotte County
RCRAInfo	RCRA	KSD126417567	MAJOR AUTO CARE	4601 STATE AVE (B), KANSAS CITY, KS 66102	Wyandotte County

Facility SIC (Standard Industrial Classification) Codes

System	Identifier	SIC Code	SIC Description
No data records returned			

Facility NAICS (North American Industry Classification System) Codes

System	Identifier	NAICS Code	NAICS Description
No data records returned			

Facility Tribe Information

Reservation Name	Tribe Name	EPA Tribal ID	Distance to Tribe (miles)
No data records returned			

Enforcement and Compliance

Compliance Monitoring History

Statute	Source ID	System	Activity Type	Compliance Monitoring Type	Lead Agency	Date	Finding (if applicable)
No data records returned							

Entries in italics are not included in ECHO's Compliance Monitoring Activity counts because they are not compliance monitoring strategy <<https://www.epa.gov/compliance/compliance-monitoring-programs>> activities or because they are not counted as inspections within EPA's Annual Results <<https://www.epa.gov/enforcement/enforcement-data-and-results>>.

Compliance Summary Data

Statute	Source ID	Current SNC (Significant Noncompliance)/HPV (High Priority Violation)	Current As Of	Qtrs with NC (Noncompliance) (of 12)	Data Last Refreshed
RCRA	KSD126417567	No	02/03/2024	0	02/02/2024

Three-Year Compliance History by Quarter

Statute	Program/Pollutant/Violation Type	QTR 1	QTR 2	QTR 3	QTR 4	QTR 5	QTR 6	QTR 7	QTR 8	QTR 9	QTR 10	QTR 11	QTR 12+
	RCRA (Source ID: KSD126417567)	04/01-06/30/21	07/01-09/30/21	10/01-12/31/21	01/01-03/31/22	04/01-06/30/22	07/01-09/30/22	10/01-12/31/22	01/01-03/31/23	04/01-06/30/23	07/01-09/30/23	10/01-12/31/23	01/01-03/31/24
	Facility-Level Status	No Violation Identified	No Violation Identified	No Violation Identified	No Violation Identified	No Violation Identified	No Violation Identified	No Violation Identified	No Violation Identified	No Violation Identified	No Violation Identified	No Violation Identified	No Violation Identified
	Violation	Agency											

Informal Enforcement Actions

Last 5 Years

Statute	System	Source ID	Type of Action	Lead Agency	Date
---------	--------	-----------	----------------	-------------	------

No data records returned

Entries in italics are not counted as "informal enforcement actions" in EPA policies pertaining to enforcement response tools.

Formal Enforcement Actions

Last 5 Years

Statute	System	Law/Section	Source ID	Type of Action	Case No.	Lead Agency	Case Name	Issued/Filed Date	Settlements/Actions	Settlement/Action Date	Federal Penalty Assessed	State/Local Penalty Assessed	Penalty Amount Collected	SEP Value	Comp Action Cost
---------	--------	-------------	-----------	----------------	----------	-------------	-----------	-------------------	---------------------	------------------------	--------------------------	------------------------------	--------------------------	-----------	------------------

No data records returned

Environmental Conditions

Watersheds

12-Digit WBD (Watershed Boundary Dataset) HUC (RAD (Reach Address Database))	WBD (Watershed Boundary Dataset) Subwatershed Name (RAD (Reach Address Database))	State Water Body Name (ICIS (Integrated Compliance Information System))	Beach Closures Within Last Year	Beach Closures Within Last Two Years	Pollutants Potentially Related to Impairment	Watershed with ESA (Endangered Species Act)-listed Aquatic Species?
--	---	---	---------------------------------	--------------------------------------	--	---

No data records returned

Assessed Waters From Latest State Submission (ATTAINS)

State	Report Cycle	Assessment Unit ID	Assessment Unit Name	Water Condition	Cause Groups Impaired	Drinking Water Use	Ecological Use	Fish Consumption Use	Recreation Use	Other Use
-------	--------------	--------------------	----------------------	-----------------	-----------------------	--------------------	----------------	----------------------	----------------	-----------

No data records returned

Air Quality Nonattainment Areas

Pollutant	Within Nonattainment Status Area?	Nonattainment Status Applicable Standard(s)	Within Maintenance Status Area?	Maintenance Status Applicable Standard(s)
Ozone	No	--	Yes	1-Hour Ozone (1979)
Lead	No	--	No	--
Particulate Matter	No	--	No	--
Carbon Monoxide	No	--	No	--
Sulfur Dioxide	No	--	No	--

Pollutants

Toxics Release Inventory History of Reported Chemicals Released or Transferred in Pounds per Year at Site

TRI Facility ID	Year	Air Emissions	Surface Water Discharges	Off-Site Transfers to POTWs (Publicly Owned Treatment Works)	Underground Injections	Disposal to Land	Total On-Site Releases	Total Off-Site Transfers
-----------------	------	---------------	--------------------------	--	------------------------	------------------	------------------------	--------------------------

No data records returned

Toxics Release Inventory Total Releases and Transfers in Pounds by Chemical and Year

Chemical Name

No data records returned

Community

Environmental Justice

This section shows indexes from EJScreen, EPA's screening tool for environmental justice (EJ) concerns. EPA uses these indexes to identify geographic areas that may warrant further consideration or analysis for potential EJ concerns. Use of these indexes does not designate an area as an "EJ community" or "EJ facility." EJScreen provides screening level indicators, not a determination of the existence or absence of EJ concerns. For more information, see the EJScreen home page.

EJScreen Indexes Shown

Compare to US State

Index Type Environmental Justice Supplemental

Related Reports

EJScreen Community Report

Download Data

Census Block Group ID: 202090439052	US (Percentile)	
Supplemental Indexes	Facility Census Block Group	1-mile Max
Count of Indexes At or Above 80th Percentile	1	13
Particulate Matter 2.5	52	<input checked="" type="radio"/> 91
Ozone	42	<input checked="" type="radio"/> 82
Diesel Particulate Matter	72	<input checked="" type="radio"/> 98
Air Toxics Cancer Risk	58	<input checked="" type="radio"/> 91
Air Toxics Respiratory Hazard Index	51	<input checked="" type="radio"/> 85
Toxic Releases to Air	<input checked="" type="radio"/> 81	<input checked="" type="radio"/> 99
Traffic Proximity	55	<input checked="" type="radio"/> 94
Lead Paint	70	<input checked="" type="radio"/> 98
Risk Management Plan (RMP) Facility Proximity	75	<input checked="" type="radio"/> 98
Hazardous Waste Proximity	72	<input checked="" type="radio"/> 98
Superfund Proximity	67	<input checked="" type="radio"/> 96
Underground Storage Tanks (UST)	60	<input checked="" type="radio"/> 98
Wastewater Discharge	67	<input checked="" type="radio"/> 96

Facility 1-mile Radius Facility Census Block Group



Demographic Profile of Surrounding Area (1-Mile Radius)

This section provides demographic information regarding the community surrounding the facility. ECHO compliance data alone are not sufficient to determine whether violations at a particular facility had negative impacts on public health or the environment. Statistics are based upon the 2010 U.S. Census and 2017 - 2021 American Community Survey (ACS) 5-year Summary and are accurate to the extent that the facility latitude and longitude listed below are correct. EPA's spatial processing methodology considers the overlap between the selected radii and the census blocks (for U.S. Census demographics) and census block groups (for ACS demographics) in determining the demographics surrounding the facility. For more detail about this methodology, see the DFR Data Dictionary <<https://epa.gov/help/reports/dfr-data-dictionary#demographic>>.

General Statistics (U.S. Census)	
Total Persons	5,383
Population Density	1,731/sq.mi.
Housing Units in Area	2,145

General Statistics (ACS (American Community Survey))	
Total Persons	7,444
Percent People of Color	79%
Households in Area	2,303
Households on Public Assistance	36
Persons With Low Income	3,282
Percent With Low Income	45%

Geography	
Radius of Selected Area	1 mi.
Center Latitude	39.1166
Center Longitude	-94.68628
Land Area	99%
Water Area	1%

Income Breakdown (ACS (American Community Survey)) - Households (%)	
Less than \$15,000	229 (9.94%)
\$15,000 - \$25,000	200 (8.68%)
\$25,000 - \$50,000	696 (30.22%)
\$50,000 - \$75,000	527 (22.88%)
Greater than \$75,000	651 (28.27%)

Age Breakdown (U.S. Census) - Persons (%)	
Children 5 years and younger	556 (10%)
Minors 17 years and younger	1,756 (33%)
Adults 18 years and older	3,627 (67%)
Seniors 65 years and older	398 (7%)

Race Breakdown (U.S. Census) - Persons (%)	
White	2,071 (38%)
African-American	1,871 (35%)
Hispanic-Origin	1,748 (32%)
Asian/Pacific Islander	215 (4%)
American Indian	43 (1%)
Other/Multiracial	1,183 (22%)

Education Level (Persons 25 & older) (ACS (American Community Survey)) - Persons (%)	
Less than 9th Grade	857 (19.91%)
9th through 12th Grade	654 (15.19%)
High School Diploma	1,150 (26.71%)
Some College/2-year	784 (18.21%)
B.S./B.A. (Bachelor of Science/Bachelor of Arts) or More	526 (12.22%)



Detailed Facility Report

Facility Summary

OKLAHOMA INSTALLATION CO

4601 STATE AVE (D), KANSAS CITY, KS
66102

FRS (Facility Registry Service) ID: 110003140814

EPA Region: 07

Latitude: 39.1166

Longitude: -94.68628

Locational Data Source: FRS

Industries: --

Indian Country: N

Enforcement and Compliance Summary

Statute	RCRA
Compliance Monitoring Activities (5 years)	--
Date of Last Compliance Monitoring Activity	--
Compliance Status	No Violation Identified
Qtrs in Noncompliance (of 12)	0
Qtrs with Significant Violation	0
Informal Enforcement Actions (5 years)	--
Formal Enforcement Actions (5 years)	--
Penalties from Formal Enforcement Actions (5 years)	--
EPA Cases (5 years)	--
Penalties from EPA Cases (5 years)	--

Regulatory Information

Clean Air Act (CAA): No Information

Clean Water Act (CWA): No Information

Other Regulatory Reports

Air Emissions Inventory (EIS): No Information

Greenhouse Gas Emissions (eGGRT): No Information

Toxic Releases (TRI): No Information

Resource Conservation and Recovery Act (RCRA): Active VSQG, (KS0000050013)

Compliance and Emissions Data Reporting Interface (CEDRI):

Safe Drinking Water Act (SDWA): No Information

No Information

Go To Enforcement/Compliance Details

Known Data Problems <<https://epa.gov/resources/echo-data/known-data-problems>>

Facility/System Characteristics

Facility/System Characteristics

System	Statute	Identifier	Universe	Status	Areas	Permit Expiration Date	Indian Country	Latitude	Longitude
FRS		110003140814					N	39.1166	-94.68628
RCRAInfo	RCRA	KS0000050013	VSQG	Active (H)			N	39.116463	-94.685049

Facility Address

System	Statute	Identifier	Facility Name	Facility Address	Facility County
FRS		110003140814	OKLAHOMA INSTALLATION CO	4601 STATE AVE (D), KANSAS CITY, KS 66102	Wyandotte County
RCRAInfo	RCRA	KS0000050013	OKLAHOMA INSTALLATION CO	4601 STATE AVE (D), KANSAS CITY, KS 66102	Wyandotte County

Facility SIC (Standard Industrial Classification) Codes

System	Identifier	SIC Code	SIC Description
No data records returned			

Facility NAICS (North American Industry Classification System) Codes

System	Identifier	NAICS Code	NAICS Description
No data records returned			

Facility Tribe Information

Reservation Name	Tribe Name	EPA Tribal ID	Distance to Tribe (miles)
No data records returned			

Enforcement and Compliance

Compliance Monitoring History

Last 5 Years

Statute	Source ID	System	Activity Type	Compliance Monitoring Type	Lead Agency	Date	Finding (if applicable)
No data records returned							

Entries in italics are not included in ECHO's Compliance Monitoring Activity counts because they are not compliance monitoring strategy <<https://www.epa.gov/compliance/compliance-monitoring-programs>> activities or because they are not counted as inspections within EPA's Annual Results <<https://www.epa.gov/enforcement/enforcement-data-and-results>>.

Compliance Summary Data

Statute	Source ID	Current SNC (Significant Noncompliance)/HPV (High Priority Violation)	Current As Of	Qtrs with NC (Noncompliance) (of 12)	Data Last Refreshed
RCRA	KS0000050013	No	02/03/2024	0	02/02/2024

Three-Year Compliance History by Quarter

Statute	Program/Pollutant/Violation Type	QTR 1	QTR 2	QTR 3	QTR 4	QTR 5	QTR 6	QTR 7	QTR 8	QTR 9	QTR 10	QTR 11	QTR 12+
	RCRA (Source ID: KS0000050013)	04/01-06/30/21	07/01-09/30/21	10/01-12/31/21	01/01-03/31/22	04/01-06/30/22	07/01-09/30/22	10/01-12/31/22	01/01-03/31/23	04/01-06/30/23	07/01-09/30/23	10/01-12/31/23	01/01-03/31/24
	Facility-Level Status	No Violation Identified	No Violation Identified	No Violation Identified	No Violation Identified	No Violation Identified	No Violation Identified	No Violation Identified	No Violation Identified	No Violation Identified	No Violation Identified	No Violation Identified	No Violation Identified
	Violation	Agency											

Informal Enforcement Actions

Last 5 Years

Statute	System	Source ID	Type of Action	Lead Agency	Date
---------	--------	-----------	----------------	-------------	------

No data records returned

Entries in italics are not counted as "informal enforcement actions" in EPA policies pertaining to enforcement response tools.

Formal Enforcement Actions

Last 5 Years

Statute	System	Law/Section	Source ID	Type of Action	Case No.	Lead Agency	Case Name	Issued/Filed Date	Settlements/Actions	Settlement/Action Date	Federal Penalty Assessed	State/Local Penalty Assessed	Penalty Amount Collected	SEP Value	Comp Action Cost
---------	--------	-------------	-----------	----------------	----------	-------------	-----------	-------------------	---------------------	------------------------	--------------------------	------------------------------	--------------------------	-----------	------------------

No data records returned

Environmental Conditions

Watersheds

12-Digit WBD (Watershed Boundary Dataset) HUC (RAD (Reach Address Database))	WBD (Watershed Boundary Dataset) Subwatershed Name (RAD (Reach Address Database))	State Water Body Name (ICIS (Integrated Compliance Information System))	Beach Closures Within Last Year	Beach Closures Within Last Two Years	Pollutants Potentially Related to Impairment	Watershed with ESA (Endangered Species Act)-listed Aquatic Species?
--	---	---	---------------------------------	--------------------------------------	--	---

No data records returned

Assessed Waters From Latest State Submission (ATTAINS)

State	Report Cycle	Assessment Unit ID	Assessment Unit Name	Water Condition	Cause Groups Impaired	Drinking Water Use	Ecological Use	Fish Consumption Use	Recreation Use	Other Use
-------	--------------	--------------------	----------------------	-----------------	-----------------------	--------------------	----------------	----------------------	----------------	-----------

No data records returned

Air Quality Nonattainment Areas

Pollutant	Within Nonattainment Status Area?	Nonattainment Status Applicable Standard(s)	Within Maintenance Status Area?	Maintenance Status Applicable Standard(s)
Ozone	No	--	Yes	1-Hour Ozone (1979)
Lead	No	--	No	--
Particulate Matter	No	--	No	--
Carbon Monoxide	No	--	No	--
Sulfur Dioxide	No	--	No	--

Pollutants

Toxics Release Inventory History of Reported Chemicals Released or Transferred in Pounds per Year at Site

TRI Facility ID	Year	Air Emissions	Surface Water Discharges	Off-Site Transfers to POTWs (Publicly Owned Treatment Works)	Underground Injections	Disposal to Land	Total On-Site Releases	Total Off-Site Transfers
-----------------	------	---------------	--------------------------	--	------------------------	------------------	------------------------	--------------------------

No data records returned

Toxics Release Inventory Total Releases and Transfers in Pounds by Chemical and Year

Chemical Name

No data records returned

Community

Environmental Justice

This section shows indexes from EJScreen, EPA's screening tool for environmental justice (EJ) concerns. EPA uses these indexes to identify geographic areas that may warrant further consideration or analysis for potential EJ concerns. Use of these indexes does not designate an area as an "EJ community" or "EJ facility." EJScreen provides screening level indicators, not a determination of the existence or absence of EJ concerns. For more information, see the EJScreen home page.

EJScreen Indexes Shown

Compare to US State

Index Type Environmental Justice Supplemental

Related Reports

EJScreen Community Report

Download Data

Census Block Group ID: 202090439052	US (Percentile)	
Supplemental Indexes	Facility Census Block Group	1-mile Max
Count of Indexes At or Above 80th Percentile	1	13
Particulate Matter 2.5	52	<input checked="" type="radio"/> 91
Ozone	42	<input checked="" type="radio"/> 82
Diesel Particulate Matter	72	<input checked="" type="radio"/> 98
Air Toxics Cancer Risk	58	<input checked="" type="radio"/> 91
Air Toxics Respiratory Hazard Index	51	<input checked="" type="radio"/> 85
Toxic Releases to Air	<input checked="" type="radio"/> 81	<input checked="" type="radio"/> 99
Traffic Proximity	55	<input checked="" type="radio"/> 94
Lead Paint	70	<input checked="" type="radio"/> 98
Risk Management Plan (RMP) Facility Proximity	75	<input checked="" type="radio"/> 98
Hazardous Waste Proximity	72	<input checked="" type="radio"/> 98
Superfund Proximity	67	<input checked="" type="radio"/> 96
Underground Storage Tanks (UST)	60	<input checked="" type="radio"/> 98
Wastewater Discharge	67	<input checked="" type="radio"/> 96

Facility 1-mile Radius Facility Census Block Group



Demographic Profile of Surrounding Area (1-Mile Radius)

This section provides demographic information regarding the community surrounding the facility. ECHO compliance data alone are not sufficient to determine whether violations at a particular facility had negative impacts on public health or the environment. Statistics are based upon the 2010 U.S. Census and 2017 - 2021 American Community Survey (ACS) 5-year Summary and are accurate to the extent that the facility latitude and longitude listed below are correct. EPA's spatial processing methodology considers the overlap between the selected radii and the census blocks (for U.S. Census demographics) and census block groups (for ACS demographics) in determining the demographics surrounding the facility. For more detail about this methodology, see the DFR Data Dictionary <<https://epa.gov/help/reports/dfr-data-dictionary#demographic>>.

General Statistics (U.S. Census)	
Total Persons	5,383
Population Density	1,731/sq.mi.
Housing Units in Area	2,145

General Statistics (ACS (American Community Survey))	
Total Persons	7,444
Percent People of Color	79%
Households in Area	2,303
Households on Public Assistance	36
Persons With Low Income	3,282
Percent With Low Income	45%

Geography	
Radius of Selected Area	1 mi.
Center Latitude	39.1166
Center Longitude	-94.68628
Land Area	99%
Water Area	1%

Income Breakdown (ACS (American Community Survey)) - Households (%)	
Less than \$15,000	229 (9.94%)
\$15,000 - \$25,000	200 (8.68%)
\$25,000 - \$50,000	696 (30.22%)
\$50,000 - \$75,000	527 (22.88%)
Greater than \$75,000	651 (28.27%)

Age Breakdown (U.S. Census) - Persons (%)	
Children 5 years and younger	556 (10%)
Minors 17 years and younger	1,756 (33%)
Adults 18 years and older	3,627 (67%)
Seniors 65 years and older	398 (7%)

Race Breakdown (U.S. Census) - Persons (%)	
White	2,071 (38%)
African-American	1,871 (35%)
Hispanic-Origin	1,748 (32%)
Asian/Pacific Islander	215 (4%)
American Indian	43 (1%)
Other/Multiracial	1,183 (22%)

Education Level (Persons 25 & older) (ACS (American Community Survey)) - Persons (%)	
Less than 9th Grade	857 (19.91%)
9th through 12th Grade	654 (15.19%)
High School Diploma	1,150 (26.71%)
Some College/2-year	784 (18.21%)
B.S./B.A. (Bachelor of Science/Bachelor of Arts) or More	526 (12.22%)

Related Topics: Envirofacts

FRS

FRS Facility Detail Report

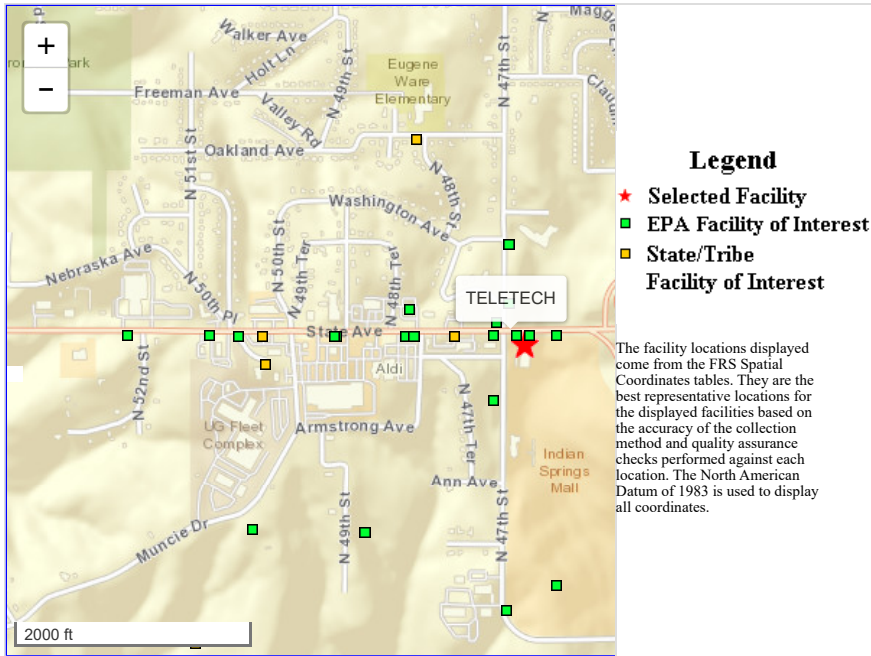
TELETECH

EPA Registry Id: 110017602735
 4601 STATE AVE
 KANSAS CITY, KS 66102

Facility Registry Service Links:

- Facility Registry Service (FRS) Overview
- FRS Facility Query
- FRS Organization Query
- EZ Query
- FRS Physical Data Model
- FRS Geospatial Model

[Report an Error](#)



Environmental Interests

Information System	System Facility Name	Information System Id/Report Link	Environmental Interest Type	Data Source	Last Updated Date	Supplemental Environmental Interests:
KANSAS - FACILITY PROFILE	TELETECH	1482517	STATE MASTER	KS-FP		TANKS-43424 UNDERGROUND STORAGE TANK PROGRAM

Additional EPA Reports: MyEnvironment Site Demographics Facility Coordinates Viewer Environmental Justice Map Viewer Watershed Report

Standard Industrial Classification Codes (SIC)

No SIC Codes returned.

Facility Codes and Flags

EPA Region:	07
Duns Number:	
Congressional District Number:	03
Legislative District Number:	
HUC Code/Watershed:	10270104 / LOWER KANSAS
US Mexico Border Indicator:	
Federal Facility:	NO
Tribal Land:	NO

Alternative Names

No Alternative Names returned.

Organizations

Affiliation Type	Name	DUNS Number	Information System	Mailing Address
OWNER/OPERATOR	TELETECH		KS-FP	View

National Industry Classification System Codes (NAICS)

No NAICS Codes returned.

Facility Mailing Addresses

Affiliation Type	Delivery Point	City Name	State	Postal Code	Information System
OWNER/OPERATOR	4601 STATE AVE	KANSAS CITY		66102	KS-FP
FACILITY SITE CONTACT	4601 STATE AVE	KANSAS CITY		66102	KS-FP

Contacts

Affiliation Type	Full Name	Office Phone	Information System	Mailing Address
FACILITY SITE CONTACT	JIM CANTWELL	913-288-8661	KS-FP	View

Query executed on: FEB-06-2024



Detailed Facility Report

Facility Summary

BRIDGESTONE FIRESTONE #41F3

4601 STATE AVENUE, KANSAS CITY, KS
66102

FRS (Facility Registry Service) ID: 110017456028

EPA Region: 07

Latitude: 39.1166

Longitude: -94.68628

Locational Data Source: FRS

Industries: --

Indian Country: N

Enforcement and Compliance Summary

Statute	RCRA
Compliance Monitoring Activities (5 years)	--
Date of Last Compliance Monitoring Activity	--
Compliance Status	No Violation Identified
Qtrs in Noncompliance (of 12)	0
Qtrs with Significant Violation	0
Informal Enforcement Actions (5 years)	--
Formal Enforcement Actions (5 years)	--
Penalties from Formal Enforcement Actions (5 years)	--
EPA Cases (5 years)	--
Penalties from EPA Cases (5 years)	--

Regulatory Information

Clean Air Act (CAA): No Information

Clean Water Act (CWA): No Information

Other Regulatory Reports

Air Emissions Inventory (EIS): No Information

Greenhouse Gas Emissions (eGGRT): No Information

Toxic Releases (TRI): No Information

Resource Conservation and Recovery Act (RCRA): Inactive **Compliance and Emissions Data Reporting Interface (CEDRI):**
Other, (KSD150019206) No Information

Safe Drinking Water Act (SDWA): No Information

Go To Enforcement/Compliance Details

Known Data Problems <<https://epa.gov/resources/echo-data/known-data-problems>>

Facility/System Characteristics

Facility/System Characteristics

System	Statute	Identifier	Universe	Status	Areas	Permit Expiration Date	Indian Country	Latitude	Longitude
FRS		110017456028					N	39.1166	-94.68628

Facility Address

System	Statute	Identifier	Facility Name	Facility Address	Facility County
FRS		110017456028	BRIDGESTONE FIRESTONE #41F3	4601 STATE AVENUE, KANSAS CITY, KS 66102	Wyandotte County

Facility SIC (Standard Industrial Classification) Codes

System	Identifier	SIC Code	SIC Description
No data records returned			

Facility NAICS (North American Industry Classification System) Codes

System	Identifier	NAICS Code	NAICS Description
No data records returned			

Facility Tribe Information

Reservation Name	Tribe Name	EPA Tribal ID	Distance to Tribe (miles)
No data records returned			

Enforcement and Compliance

Compliance Monitoring History

Last 5 Years

Statute	Source ID	System	Activity Type	Compliance Monitoring Type	Lead Agency	Date	Finding (if applicable)
No data records returned							

Entries in italics are not included in ECHO's Compliance Monitoring Activity counts because they are not compliance monitoring strategy <<https://www.epa.gov/compliance/compliance-monitoring-programs>> activities or because they are not counted as inspections within EPA's Annual Results <<https://www.epa.gov/enforcement/enforcement-data-and-results>>.

Compliance Summary Data

Statute	Source ID	Current SNC (Significant Noncompliance)/HPV (High Priority Violation)	Current As Of	Qtrs with NC (Noncompliance) (of 12)	Data Last Refreshed
RCRA	KSD150019206	No	02/03/2024	0	02/02/2024

Three-Year Compliance History by Quarter

Statute	Program/Pollutant/Violation Type	QTR 1	QTR 2	QTR 3	QTR 4	QTR 5	QTR 6	QTR 7	QTR 8	QTR 9	QTR 10	QTR 11	QTR 12+
	RCRA (Source ID: KSD150019206)	04/01-06/30/21	07/01-09/30/21	10/01-12/31/21	01/01-03/31/22	04/01-06/30/22	07/01-09/30/22	10/01-12/31/22	01/01-03/31/23	04/01-06/30/23	07/01-09/30/23	10/01-12/31/23	01/01-03/31/24
	Facility-Level Status	No Violation Identified	No Violation Identified	No Violation Identified	No Violation Identified	No Violation Identified	No Violation Identified	No Violation Identified	No Violation Identified	No Violation Identified	No Violation Identified	No Violation Identified	No Violation Identified
	Violation	Agency											

Informal Enforcement Actions

Last 5 Years

Statute	System	Source ID	Type of Action	Lead Agency	Date
---------	--------	-----------	----------------	-------------	------

No data records returned

Entries in italics are not counted as "informal enforcement actions" in EPA policies pertaining to enforcement response tools.

Formal Enforcement Actions

Last 5 Years

Statute	System	Law/Section	Source ID	Type of Action	Case No.	Lead Agency	Case Name	Issued/Filed Date	Settlements/Actions	Settlement/Action Date	Federal Penalty Assessed	State/Local Penalty Assessed	Penalty Amount Collected	SEP Value	Comp Action Cost
---------	--------	-------------	-----------	----------------	----------	-------------	-----------	-------------------	---------------------	------------------------	--------------------------	------------------------------	--------------------------	-----------	------------------

No data records returned

Environmental Conditions

Watersheds

12-Digit WBD (Watershed Boundary Dataset) HUC (RAD (Reach Address Database))	WBD (Watershed Boundary Dataset) Subwatershed Name (RAD (Reach Address Database))	State Water Body Name (ICIS (Integrated Compliance Information System))	Beach Closures Within Last Year	Beach Closures Within Last Two Years	Pollutants Potentially Related to Impairment	Watershed with ESA (Endangered Species Act)-listed Aquatic Species?
--	---	---	---------------------------------	--------------------------------------	--	---

No data records returned

Assessed Waters From Latest State Submission (ATTAINS)

State	Report Cycle	Assessment Unit ID	Assessment Unit Name	Water Condition	Cause Groups Impaired	Drinking Water Use	Ecological Use	Fish Consumption Use	Recreation Use	Other Use
-------	--------------	--------------------	----------------------	-----------------	-----------------------	--------------------	----------------	----------------------	----------------	-----------

No data records returned

Air Quality Nonattainment Areas

Pollutant	Within Nonattainment Status Area?	Nonattainment Status Applicable Standard(s)	Within Maintenance Status Area?	Maintenance Status Applicable Standard(s)
Ozone	No	--	Yes	1-Hour Ozone (1979)
Lead	No	--	No	--
Particulate Matter	No	--	No	--
Carbon Monoxide	No	--	No	--
Sulfur Dioxide	No	--	No	--

Pollutants

Toxics Release Inventory History of Reported Chemicals Released or Transferred in Pounds per Year at Site

TRI Facility ID	Year	Air Emissions	Surface Water Discharges	Off-Site Transfers to POTWs (Publicly Owned Treatment Works)	Underground Injections	Disposal to Land	Total On-Site Releases	Total Off-Site Transfers
-----------------	------	---------------	--------------------------	--	------------------------	------------------	------------------------	--------------------------

No data records returned

Toxics Release Inventory Total Releases and Transfers in Pounds by Chemical and Year

Chemical Name

No data records returned

Community

Environmental Justice

This section shows indexes from EJScreen, EPA's screening tool for environmental justice (EJ) concerns. EPA uses these indexes to identify geographic areas that may warrant further consideration or analysis for potential EJ concerns. Use of these indexes does not designate an area as an "EJ community" or "EJ facility." EJScreen provides screening level indicators, not a determination of the existence or absence of EJ concerns. For more information, see the EJScreen home page.

EJScreen Indexes Shown

Compare to US State

Index Type Environmental Justice Supplemental

Related Reports

EJScreen Community Report

Download Data

Census Block Group ID: 202090439052	US (Percentile)	
Supplemental Indexes	Facility Census Block Group	1-mile Max
Count of Indexes At or Above 80th Percentile	1	13
Particulate Matter 2.5	52	<input checked="" type="radio"/> 91
Ozone	42	<input checked="" type="radio"/> 82
Diesel Particulate Matter	72	<input checked="" type="radio"/> 98
Air Toxics Cancer Risk	58	<input checked="" type="radio"/> 91
Air Toxics Respiratory Hazard Index	51	<input checked="" type="radio"/> 85
Toxic Releases to Air	<input checked="" type="radio"/> 81	<input checked="" type="radio"/> 99
Traffic Proximity	55	<input checked="" type="radio"/> 94
Lead Paint	70	<input checked="" type="radio"/> 98
Risk Management Plan (RMP) Facility Proximity	75	<input checked="" type="radio"/> 98
Hazardous Waste Proximity	72	<input checked="" type="radio"/> 98
Superfund Proximity	67	<input checked="" type="radio"/> 96
Underground Storage Tanks (UST)	60	<input checked="" type="radio"/> 98
Wastewater Discharge	67	<input checked="" type="radio"/> 96

Facility 1-mile Radius Facility Census Block Group



Demographic Profile of Surrounding Area (1-Mile Radius)

This section provides demographic information regarding the community surrounding the facility. ECHO compliance data alone are not sufficient to determine whether violations at a particular facility had negative impacts on public health or the environment. Statistics are based upon the 2010 U.S. Census and 2017 - 2021 American Community Survey (ACS) 5-year Summary and are accurate to the extent that the facility latitude and longitude listed below are correct. EPA's spatial processing methodology considers the overlap between the selected radii and the census blocks (for U.S. Census demographics) and census block groups (for ACS demographics) in determining the demographics surrounding the facility. For more detail about this methodology, see the DFR Data Dictionary <<https://epa.gov/help/reports/dfr-data-dictionary#demographic>>.

General Statistics (U.S. Census)	
Total Persons	5,383
Population Density	1,731/sq.mi.
Housing Units in Area	2,145

General Statistics (ACS (American Community Survey))	
Total Persons	7,444
Percent People of Color	79%
Households in Area	2,303
Households on Public Assistance	36
Persons With Low Income	3,282
Percent With Low Income	45%

Geography	
Radius of Selected Area	1 mi.
Center Latitude	39.1166
Center Longitude	-94.68628
Land Area	99%
Water Area	1%

Income Breakdown (ACS (American Community Survey)) - Households (%)	
Less than \$15,000	229 (9.94%)
\$15,000 - \$25,000	200 (8.68%)
\$25,000 - \$50,000	696 (30.22%)
\$50,000 - \$75,000	527 (22.88%)
Greater than \$75,000	651 (28.27%)

Age Breakdown (U.S. Census) - Persons (%)	
Children 5 years and younger	556 (10%)
Minors 17 years and younger	1,756 (33%)
Adults 18 years and older	3,627 (67%)
Seniors 65 years and older	398 (7%)

Race Breakdown (U.S. Census) - Persons (%)	
White	2,071 (38%)
African-American	1,871 (35%)
Hispanic-Origin	1,748 (32%)
Asian/Pacific Islander	215 (4%)
American Indian	43 (1%)
Other/Multiracial	1,183 (22%)

Education Level (Persons 25 & older) (ACS (American Community Survey)) - Persons (%)	
Less than 9th Grade	857 (19.91%)
9th through 12th Grade	654 (15.19%)
High School Diploma	1,150 (26.71%)
Some College/2-year	784 (18.21%)
B.S./B.A. (Bachelor of Science/Bachelor of Arts) or More	526 (12.22%)

Related Topics: Envirofacts

FRS

FRS Facility Detail Report

INDIAN SPRINGS

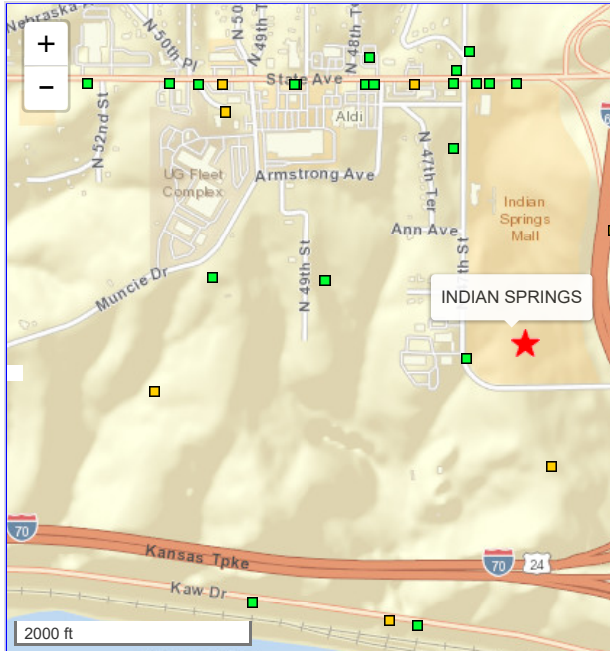
EPA Registry Id: 110045012008

901 NORTH 47TH STREET, 909 NORTH 47TH STREET, 4601 STATE AVENUE, 4600
ORVILLE AV
KANSAS CITY, KS 66102

Facility Registry Service Links:

- Facility Registry Service (FRS) Overview
- FRS Facility Query
- FRS Organization Query
- EZ Query
- FRS Physical Data Model
- FRS Geospatial Model

[Report an Error](#)



- Legend**
- ★ Selected Facility
 - EPA Facility of Interest
 - State/Tribe Facility of Interest

The facility locations displayed come from the FRS Spatial Coordinates tables. They are the best representative locations for the displayed facilities based on the accuracy of the collection method and quality assurance checks performed against each location. The North American Datum of 1983 is used to display all coordinates.

Environmental Interests

Information System	System Facility Name	Information System Id/Report Link	Environmental Interest Type	Data Source	Last Updated Date	Supplemental Environmental Interests:
ASSESSMENT, CLEANUP AND REDEVELOPMENT EXCHANGE SYSTEM	INDIAN SPRINGS	141088	BROWNFIELDS PROPERTY	ACRES	12/03/2012	

Additional EPA Reports: [MyEnvironment](#) [Site Demographics](#) [Facility Coordinates Viewer](#) [Environmental Justice Map Viewer](#) [Watershed Report](#)

Standard Industrial Classification Codes (SIC)

No SIC Codes returned.

Facility Codes and Flags

EPA Region:	07
Duns Number:	
Congressional District Number:	03
Legislative District Number:	
HUC Code/Watershed:	10270104 / LOWER KANSAS
US Mexico Border Indicator:	
Federal Facility:	NO
Tribal Land:	NO

Alternative Names

No Alternative Names returned.

Organizations

Affiliation Type	Name	DUNS Number	Information System	Mailing Address
OWNER/OPERATOR	UNIFIED GOVERNMENT OF WYANDOTTE COUNTY		ACRES	

National Industry Classification System Codes (NAICS)

No NAICS Codes returned.

Facility Mailing Addresses

No Facility Mailing Addresses returned.

Contacts

No Contacts returned.

Query executed on: FEB-06-2024

[External Message Added] Unified Government of WYCO/KCK public records request #24-121

Unified Government of WYCO/KCK Public Records <clerkeast@wycokck.org>

Thu 1/18/2024 3:43 PM

To:Samantha Rosado <srosado@environmentalworks.com>

You don't often get email from clerkeast@wycokck.org. [Learn why this is important](#)

-- Attach a non-image file and/or reply ABOVE THIS LINE with a message, and it will be sent to staff on this request. --

Unified Government of WYCO/KCK Public Records

A message was sent to you regarding record request #24-121:

Building Inspections has no records/violations that would indicate an environmental concern for the subject properties. We have completed our portion of this request.

View Request 24-121

<https://wycokck.nextrequest.com/requests/24-121>

Questions about your request? Reply to this email or sign in to contact staff at Unified Government of WYCO/KCK.

Technical support: See our [help page](#)

[External Message Added] Unified Government of WYCO/KCK public records request #24-121

Unified Government of WYCO/KCK Public Records <clerkeast@wycokck.org>

Thu 1/18/2024 10:43 AM

To:Samantha Rosado <srosado@environmentalworks.com>

You don't often get email from clerkeast@wycokck.org. [Learn why this is important](#)

-- Attach a non-image file and/or reply ABOVE THIS LINE with a message, and it will be sent to staff on this request. --

Unified Government of WYCO/KCK Public Records

**A message was sent to you regarding
record request #24-121:**

The Health Department has no records on file for 4601 STATE AVE, 4600 ORVILLE AVE, and 849 N 47TH ST.

This completes our portion of the request. Thank you.

View Request 24-121

<https://wycokck.nextrequest.com/requests/24-121>

Questions about your request? Reply to this email or sign in to contact staff at Unified Government of WYCO/KCK.

Technical support: See our [help page](#)



Home (<https://www.kdheks.gov/>) - Environment Home (<https://www.kdheks.gov/environment/index.html>) - BerTanks Home (<https://www.kdheks.gov/tanks/index.html>) - BerTank Search

(<https://www.facebook.com/KDHEnews>)

Clear Filters Reset Page

Tank Facility ID	Owner ID	Site Name	Site Address	Site County	District Code
<input type="text"/>	<input type="text"/>	<input type="text"/>	<input type="text"/>	<input type="text"/>	<input type="text"/>
23330	06456	AMOCO OIL SS #2156	4626 STATE AVE, KANSAS CITY, KS, 66102, US	Wyandotte	NEDO

UST AST Site Owner Tank Inspection Info KORA Information

Permitted : ■ Temporary Permit : ■ Pending Permit : ■ Not Permitted : ■

Currently Permitted	TankNum	TankCapacity	Substance	Status	Permit Number	Permit Start	Permit Issue	Permit Effective Date	Installed	Exempt	StandBy
	U001	550	Used Oil (Cercla/CAS No: 68334-30-5 (Fire, Chronic))	Permanently Out of Service	UST-001965	Closed	1/2/1999	1/2/1999	1985-01-01T00:00:00.00006:00	No	
	U002	10000	Gas (Incl Alcohol) (Cercla/CAS No: 8006-61-9 (Fire, Chronic, Acute))	Permanently Out of Service	UST-001965	Closed	1/2/1999	1/2/1999	1984-01-01T00:00:00.00006:00	No	
	U003	10000	Gas (Incl Alcohol) (Cercla/CAS No: 8006-61-9 (Fire, Chronic, Acute))	Permanently Out of Service	UST-001965	Closed	1/2/1999	1/2/1999	1984-01-01T00:00:00.00006:00	No	
	U004	10000	Gas (Incl Alcohol) (Cercla/CAS No: 8006-61-9 (Fire, Chronic, Acute))	Permanently Out of Service	UST-001965	Closed	1/2/1999	1/2/1999	1984-01-01T00:00:00.00006:00	No	

Previous Page Next Page Currently Displaying 0 - 1 out of : 1



Site Navigation: [KORA Admin Home](#) : [KORA View Page](#)

**KANSAS OPEN RECORDS ACT (KORA)
REQUEST VIEW FOR KORA OFFICER**

Requestor Details:

[← Back to List](#)

Confirmation Number: 23-0625 **Incoming Date:** 4/11/2023
12:39:34 PM

First Name: *Charlotte* **Last Name:** *Rooney* **Business Name:** *EWI*

Street Address Line 1: *1731 Locust Street*

Street Address Line 2:

City: *Kansas City* **State:** *MISSOURI* **Zip Code:** *64108*

Phone Number: *(816) 604-8852* **Email:**
crooney@environmentalworks.com

Description of Request Information:

I am requesting information related to a Certified Transmission (EPA ID: KSD981703747) and Low Cost Transmission Service operating at 1111 N 47th Street in Kansas City, KS dating back to the late-1970s. I am hoping to get information regarding timeline of operations, enforcement actions, generator status, and any evidence of releases/spills at this property. Thank you!

File Information:

+ Click here to 'Add File'			
File Name	File Type	File Size	View File
No Files for this request			

Divison and Bureau Information :

Division: *Division of* **Bureau:** *Bureau of*
Environment *Waste Management*

State of Kansas . . . John Carlin, Governor

DEPARTMENT OF HEALTH AND ENVIRONMENT

Barbara J. Sabol, Secretary

Forbes Field
Topeka, Kansas 66620-0110
913-882-9360



November 3, 1986

James D. Bookout
Certified Transmission
1111 N. 47th Street
Kansas City, Kansas 66102

Dear Mr. Bookout:

This is to acknowledge that you filed a Notification of Hazardous Waste Activity Form on October 6, 1986 for the facility located at the address shown below to comply with both state and federal regulations. The EPA Identification Number, type of hazardous waste activity and a description of hazardous waste are listed below. This number must be included on all shipping manifests for transporting hazardous waste; on all annual reports that generators of hazardous waste and owners of hazardous waste treatment, storage and disposal facilities must file with the state; on all applications for hazardous waste permits; and other correspondence related to your hazardous waste management activities.

EPA Identification Number: KSD981703747

Installation Address: 1111 N. 47th Street
Kansas City, Kansas 66102

Type of Hazardous Waste Activity: Generation

Description of Hazardous Waste: D001, D002

Since the State of Kansas received authorization from EPA to conduct the state's generator and transporter hazardous waste program in lieu of the respective federal program, we are to be notified of any additions to and/or modifications of the information provided on your notification. All questions or assistance pertaining to the handling of hazardous waste should also be directed to this office.

Sincerely yours,

John W. Mitchell
Hazardous Waste Section
Bureau of Waste Management

JWM:ah/23G
C Jane Ratcliff
District Office - Lawrence

Please print or type with ELITE type (12 characters per inch) in the unshaded areas only

Lawrence



STATE OF KANSAS
DEPARTMENT OF HEALTH AND ENVIRONMENT
Notification of Hazardous Waste Activity

Please refer to the *Instructions for Filing Notification* before completing this form. The information requested here is required by law (Section 3010 of the Resource Conservation and Recovery Act).

For Official Use Only

Comments

C																				
C																				

Installation's EPA ID Number										Approved		Date Received (yr. mo. day)			#209 County							
C	F	K	S	D	9	8	1	7	0	3	7	4	7	2	1	8	6	1	0	0	6	Wyandotte

I. Name of Installation
CERTIFIED TRANSMISSION

II. Installation Mailing Address

Street or P.O. Box
1111 N 47th ST

City or Town
KANSAAS CITY

State
KS

ZIP Code
66102

III. Location of Installation

STREET ADDRESS OR LOCATION FROM KNOWN REFERENCE POINT

1111 N 47th ST

City or Town
KANSAAS CITY

State
KS

ZIP Code
66102

IV. Installation Contact

Name and Title (last, first, and job title)
BOOKOUT JAMES FORMAN

Phone Number (area code and number)
913 287 1905

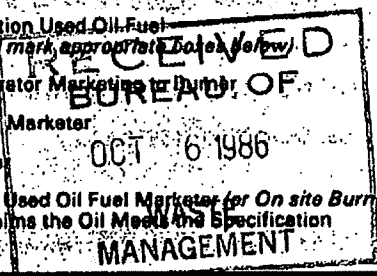
V. Ownership

A. Name of Installation's Legal Owner
PEATER FINN

B. Type of Ownership (enter code)
R

VI. Type of Regulated Waste Activity (Mark 'X' in the appropriate boxes. Refer to instructions.)

<p>A. Hazardous Waste Activity</p> <p><input checked="" type="checkbox"/> 1a. Generator <input type="checkbox"/> 2. Transporter <input type="checkbox"/> 3. Treater/Storer/Disposer <input type="checkbox"/> 4. Underground Injection <input type="checkbox"/> 5. Market or Burn Hazardous Waste Fuel (enter 'X' and mark appropriate boxes below) <input type="checkbox"/> a. Generator Marketing to Burner <input type="checkbox"/> b. Other Marketer <input type="checkbox"/> c. Burner</p> <p>NOTE: If generator, you must complete section X.E. on back side of form.</p>	<p>B. Used Oil Fuel Activities</p> <p><input type="checkbox"/> 6. Off-Specification Used Oil Fuel (enter 'X' and mark appropriate boxes below) <input type="checkbox"/> a. Generator Marketing to Burner <input type="checkbox"/> b. Other Marketer <input type="checkbox"/> c. Burner <input type="checkbox"/> 7. Specification Used Oil Fuel Marketer (or On site Burner) Who First Claims the Oil Meets the Specification</p>
---	---



VII. Waste Fuel Burning: Type of Combustion Device (enter 'X' in all appropriate boxes to indicate type of combustion device(s) in which hazardous waste fuel or off-specification used oil fuel is burned. See instructions for definitions of combustion devices.)

A. Utility Boiler B. Industrial Boiler C. Industrial Furnace

VIII. Mode of Transportation (transporters only - enter 'X' in the appropriate box(es))

A. Air B. Rail C. Highway D. Water E. Other (specify)

IX. First or Subsequent Notification

Mark 'X' in the appropriate box to indicate whether this is your installation's first notification of hazardous waste activity or a subsequent notification. If this is not your first notification, enter your installation's EPA ID Number in the space provided below.

A. First Notification B. Subsequent Notification (complete item C)

C. Installation's EPA ID Number



**UNITED STATES ENVIRONMENTAL PROTECTION AGENCY
REGION 7**

11201 Renner Boulevard
Lenexa, Kansas 66219

Ms. Charlotte Rooney
Environmental Works, Inc.
1731 Locust Street
Kansas City, Missouri 64108

Freedom of Information Act Request
Number: EPA-R7-2023-003662

Dear Ms. Rooney:

This letter concerns the above-referenced Freedom of Information Act (FOIA) request received by the U.S. Environmental Protection Agency (EPA or Agency) on April 12, 2023. In your request you seek:

“I910 NORTH 47TH STREET is identified as a US Brownfields with the Property #916441. I'm hoping to get Phase I and Phase II reports completed in 2011, as well as more recent correspondence and/or reports that provide context for recent and future planned actions.”

A review of our files indicates no information responsive to your request.

This letter concludes our response to your request. You may appeal this response by email at hq.foia@epa.gov, or by mail to the EPA's National FOIA Office, U.S. EPA, 1200 Pennsylvania Avenue, N.W. (2310A), Washington, DC 20460. Only items mailed through the United States Postal Service may be delivered to 1200 Pennsylvania Avenue. If you are submitting your appeal by hand delivery, courier service, or overnight delivery, you must address your correspondence to 1301 Constitution Avenue, N.W., Room 5315, Washington, DC 20001. Your appeal must be in writing, and it must be received no later than 90 calendar days from the date of this letter. The Agency will not consider appeals received after the 90-calendar-day limit. Appeals received after 5:00 p.m. EST will be considered received the next business day. The appeal letter should include the FOIA tracking number listed above. For quickest possible handling, the subject line of your email, the appeal letter, and its envelope, if applicable, should be marked "Freedom of Information Act Appeal." Additionally, you may seek dispute resolution services from EPA's FOIA Public Liaison at hq.foia@epa.gov or 202-566-1667, or from the Office of Government Information Services. You may contact OGIS in any of the following ways: by mail, Office of Government Information Services, National Archives and Records Administration, Room 2510, 8610 Adelphi Road, College Park, MD 20740-6001; email, ogis@nara.gov; telephone, 202-741-5770 or 877-684-6448; or fax, 202-741-5769.



The cost to process this request was less than \$14.01, therefore, there is no charge. If you have questions regarding this response, please contact Edie Stevens-Breckon, our FOIA Officer, at 913-551-7803.

Sincerely,

Jeffrey Robichaud
Director
Land, Chemical and Redevelopment Division



Laura Kelly, Governor
Janet Stanek, Secretary



Laura Kelly, Governor
Janet Stanek, Secretary



Laura Kelly, Governor
Janet Stanek, Secretary



Laura Kelly, Governor
Janet Stanek, Secretary



Laura Kelly, Governor
Janet Stanek, Secretary

KDHE.ks.gov

Kansas Department of Health and Environment Bureau of Environmental Remediation Identified Sites List Information

Project Code: C410571760

Site Status: Resolved

Site Name: MCCLINTIC DUMP SITE

CERCLIS Number: KSD980632061

Other Names: 38TH STREET AND I-70 DUMP SITE; 38TH STREET AND I-70 DUMP SITE; OWENS-CORNING 38TH STREET DUMP

Address: 38TH STREET AND I-635 **City:** KANSAS CITY

Zip Code:

County: WY **River Basin:** Missouri

Latitude: 39.10775 **Longitude:** -94.68402

Program Name: BER - Site Assessment **Project Manager:**

Contaminants: SVOC

Environmental Use Control In Place ? No

We are currently experiencing technical difficulties with requests for some documents. If an attempt to download an individual document from the "Documents/Photos Available" link does not return the expected results, please contact the Project Manager associated with the Identified Site or the Remedial Section at 785-296-1660. We are working to resolve this problem as quickly as possible and apologize for any inconvenience this may cause.

[Documents/Photos Available](#)
(Opens in New Window)

Site Narrative:

The site was formerly the Carl McCintoc property. Mr. McClintoc apparently allowed several entities, including Owens-Corning and the City of Kansas City, Kansas to place waste on the property. According to Owens-Corning the site may have operated between 1953 and 1963, however multiple disposal sites were in use by Owens-Corning during that time period and it is believed that the majority of the waste was disposed at a dump near the Kansas National Guard Armory. The site was identified initially in 1981 when the Owens Corning Company notified KDHE of potential disposal sites of fiberglass wastes. In 1986 a USEPA contractor, Ecology and Environment, (E&E) conducted a Preliminary Assessment (PA) of the site. The site was visually inspected. Piles of waste and debris were identified in the PA. Potential contaminants identified in the PA that potentially were disposed at the McClintoc Dump site were refractory brick, municipal wastes, organic, inorganic, solvent, heavy metals, and other contaminants. A Site Inspection was conducted in 1987 at the site.

A KDHE field team visited the site on May 14, 2003. A visual site inspection was conducted and sampling points identified. Soil samples were obtained from two waste piles which were the largest remaining at the site, a drainage ditch at the base of the largest waste pile, a small seep downhill of the site, the drainage ditch exiting the site, and a test hole advanced with a hand auger near the larger piles. The sample from the drainage ditch exiting the site had cut into the waste and the sample was obtained directly from the waste layer. The observed depth of waste in the ditch cut was less than five feet.

Soil samples were obtained for metals, volatile organic compounds (VOCs), semi-volatile organic analysis (SVOCs), and polynuclear aromatic hydrocarbons (PAHs). Depth to bedrock observed in the ditch cut and in outcrops at the north and east edge of the site was estimated to be less than five (5) feet below ground surface to within two (2) feet of ground surface. Some other solid waste debris such as old lumber, concrete, etc. was identified at the site also. A background sample was obtained for metals approximately 500 feet uphill to the north of the site. Soil samples were obtained with stainless steel trowels, homogenized, and then placed into sample containers.

Bis (2-ethylhexyl) phthalate which was detected in the seep sample at 400 mg/kg. This is below the KDHE residential Risk-Based Standards for Kansas (RSK) level of 600 mg/kg. Phenathrene was detected in the ditch sample at 1.2 mg/kg, and because of its low toxicity does not have an RSK level established. Fluoranthene was detected at 1.5 mg/kg in the ditch sample, below its residential RSK value of 220 mg/kg. Pyrene was detected also in the ditch at 1.2 mg/kg, with a corresponding residential RSK value of 140 mg/kg. Lead was detected at a maximum of 310 mg/kg in the ditch sample. While above the three times background (3X) level of 39 mg/kg, this level is below the 400 mg/kg residential RSK level for lead. Therefore no samples collected at the site exceeded residential risk-based concentrations.

Based upon the sampling conducted at the site for this SSA, it appears that the solid waste and debris remaining at the site do not pose a significant threat of release of hazardous substances. Since a significant release was not identified at the site, no further CERCLA response consistent with § 300.420 of the National Oil and Hazardous Substance Contingency Plan (NCP) is recommended. Removal of solid waste and debris and proper disposal is recommended prior to development of the property.

Legal Description

Township	Range	Section	Parcel	Description
11	25E	07		

Actions Completed

Activity Type	Activity	Start	Completed
ASSESSMENT	Preliminary Assessment (PA)	06/01/1981	10/01/1981
ASSESSMENT	Preliminary Assessment (PA)	10/01/1985	09/02/1986
ASSESSMENT	Site Inspection (SI)	09/02/1986	04/14/1987
ASSESSMENT	Supplemental Sampling Assessment	12/31/2002	07/30/2003
MASTER PROJECT	Master Project Details	06/01/1981	09/30/2003
SITE ACTIONS COMPLETE	Resolved	08/15/2003	09/30/2003

Actions Underway

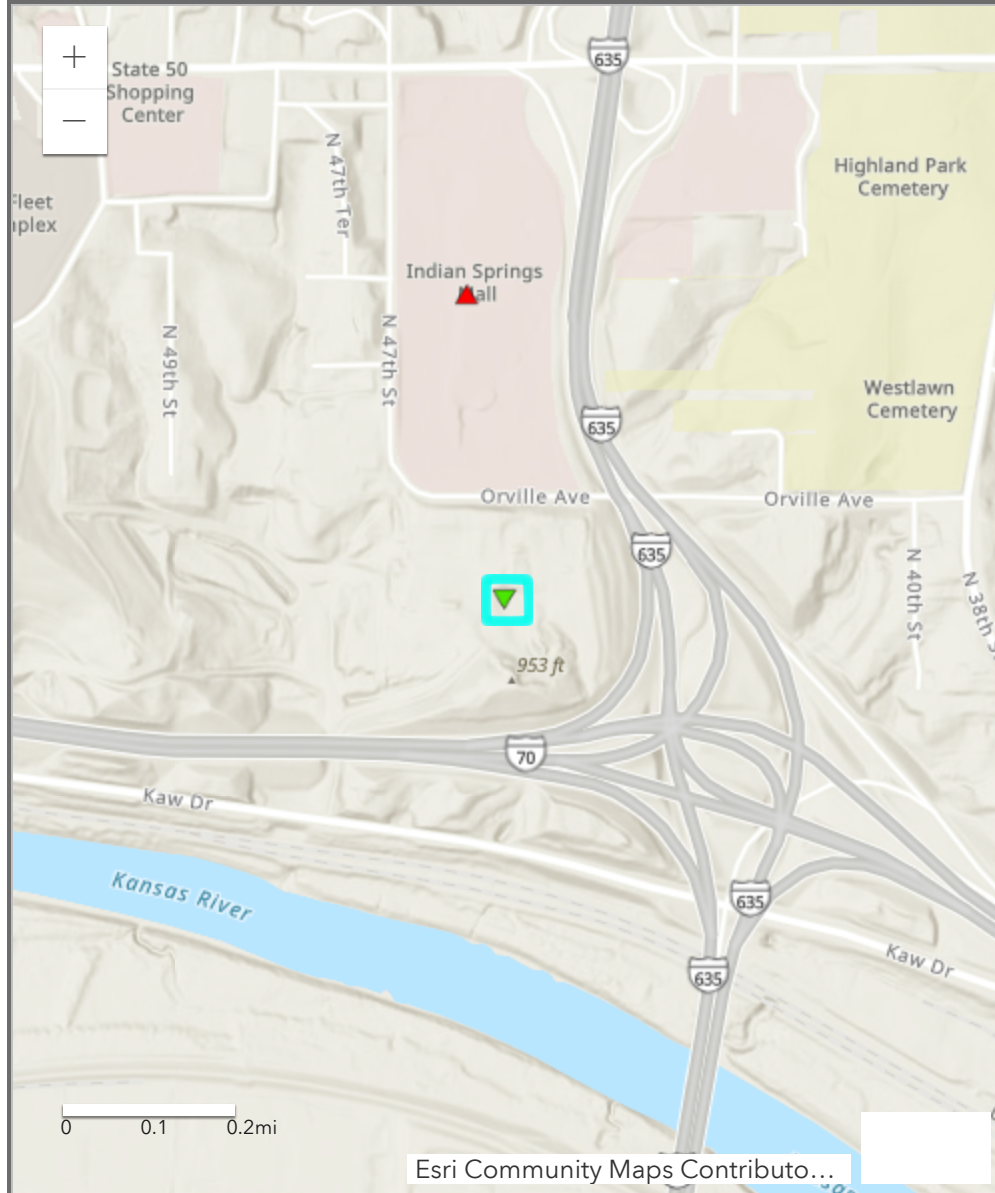
Activity Type	Activity	Start	Completed
No Actions Underway Information Found			

Actions Proposed

Activity Type	Activity	Start	Completed
No Actions Proposed Information Found			

Map of Identified Site
((One-mile radius circle around selected site))

[Click here for interactive map](#)



Esri Community Maps Contributo...

Types of Sites in Area

- ▲ Active
- ▼ Resolved
- ▼ Resolved with Restrictions
- ▲ Transferred out of Bureau



Site Navigation: KORA Admin Home : KORA View Page

**KANSAS OPEN RECORDS ACT (KORA)
REQUEST VIEW FOR KORA OFFICER**

Requestor Details:

[← Back to List](#)

Confirmation Number: 23-0634 **Incoming Date:** 4/11/2023
3:35:33 PM

First Name: Charlotte **Last Name:** Rooney **Business Name:** EWI

Street Address Line 1: 1731 Locust Street

Street Address Line 2:

City: Kansas City **State:** MISSOURI **Zip Code:** 64108

Phone Number: (816) 604-8852 **Email:**
crooney@environmentalworks.com

Description of Request Information:

I am looking for hazardous waste manifests for the Minit Lube #1453 addressed as 4601 State St (Avenue) in Kansas City, KS. This facility is somehow considered a Non-Generator dating back to 1990, however in on FINDS/ECHO and EDR databases, there's no description for what kind of generator they were (nonGen/VSQG/SQG/etc) so i can't make any determination for what kind of risk this facility carries or what they generated. EPA ID: KSD984985226. manifests or applications/recerts would be appreciated. I'm hoping for the initial filing (around 1990), anytime it changed how much waste was generated, and the last filing.

File Information:

+ Click here to 'Add File'			
File Name	File Type	File Size	View File
No Files for this request			

Divison and Bureau Information :



State of Kansas

Mike Hayden, Governor

Department of Health and Environment
Division of Environment

Stanley C. Grant, Ph.D., Secretary

Forbes Field, Bldg. 740, Topeka, KS 66620-0002

Respond to:

FAX (913) 296-6247

November 5, 1990

Katherine McLaughlin
Quaker State Minit-Lube, Inc.
1385 W 2200 S
Salt Lake City, UT 84119

Dear Ms. McLaughlin:

This is to acknowledge that you filed a Notification of Hazardous Waste Activity Form on October 15, 1990 for the facility located at the address shown below to comply with both state and federal regulations. The EPA Identification number listed below must be included on all shipping manifests for transporting hazardous waste; on all annual reports; on all applications for hazardous waste permits; and other correspondence related to your hazardous waste management activities.

EPA Identification Number: KSD984985226

Installation Address: 4601 State Ave
Kansas City, KS 66102

Hazardous Waste Activity: Generator

Description of Hazardous Waste: D008, D018

Any additional assistance pertaining to the handling of hazardous waste should be directed to this office at the address listed above or by calling 913/296-6898.

Sincerely yours,

A handwritten signature in cursive script that reads "Gigi Perry".

Gigi Perry
Hazardous Waste Section
Bureau of Air & Waste Management

C District Office - Lawrence

PRINTED ON RECYCLED PAPER.

Charles Konigsberg, Jr., M.D., M.P.H.,
Director of Health
(913) 296-1343

James Power, P.E.,
Director of Environment
(913) 296-1535

Lorne Phillips, Ph.D.,
Director of Information
Systems
(913) 296-1415

Roger Carlson, Ph.D.,
Director of the Kansas Health
and Environmental Laboratory
(913) 296-1619

Please refer to the Instructions for Filing Notification before completing this form. The information requested here is required by law (Section 3010 of the Resource Conservation and Recovery Act).

EPA Notification of Regulated Waste Activity

United States Environmental Protection Agency

Date Received
BUREAU OF
OCT 19 1990

I. Installation's EPA ID Number (Mark 'X' in the appropriate box)

A. First Notification B. Subsequent Notification (complete item C) C. Installation's EPA ID Number: **KS0984985226**

II. Name of Installation (Include company and specific site name)

M I N I T - L U B E # 1 4 5 3

III. Location of Installation (Physical address not P.O. Box or Route Number)

Street

4 6 0 1 S T A T E A V E N U E

Street (continued)

City or Town State ZIP Code

K A N S A S C I T Y K S 6 6 1 0 2 -

County Code County Name

2 0 9 W Y A N D O T T E Lawrence

IV. Installation Mailing Address (See Instructions)

Street or P.O. Box

S A M E 1 3 8 5 W 2 2 0 0 S

City or Town State ZIP Code

S a l t L a k e C i t y U T 8 4 1 1 9

V. Installation Contact (Person to be contacted regarding waste activities at site)

Name (last) (first)

N O C K S R I C K Y

Job Title Phone Number (area code and number)

M A N A G E R 9 1 3 - 2 8 7 - 2 1 2 2

VI. Installation Contact Address (See Instructions)

A. Contact Address Location B. Street or P.O. Box

A B

City or Town State ZIP Code

S A L T L A K E C I T Y U T 8 4 1 1 9 -

VII. Ownership (See Instructions)

A. Name of Installation's Legal Owner

Q U A K E R S T A T E M I N I T - L U B E , I N C .

Street, P.O. Box, or Route Number

1 3 8 5 W E S T 2 2 0 0 S O U T H

City or Town State ZIP Code

S A L T L A K E C I T Y U T 8 4 1 1 9 -

Phone Number (area code and number) B. Land type C. Owner type D. Change of Ownership Indicator (Date Changed) Month Day Year

8 0 1 - 9 7 2 - 6 6 6 7 P P Yes No X

QUAKER STATE MINIT-LUBE, INC.

SUBSIDIARY OF QUAKER STATE CORPORATION

1385 WEST 2200 SOUTH
SALT LAKE CITY, UTAH 84119
801-972-6667

February 25, 1992

Ms. Gigi Perry
Hazardous Waste Section
Bureau of Air and Waste Management
Kansas Department of Health and Environment
Forbes Field, Building 740
Topeka, Kansas 66620-0001

Dear Ms. Perry:

Please ~~inactivate~~ our EPA identification numbers for Kansas. Below is a ~~complete list of facility locations and EPA identification numbers.~~ Used oil filters are not considered hazardous waste. Enclosed please find an information packet regarding used oil filters.

LOCATIONS:

^{#1295}
~~Quaker State Minit-Lube, Inc.~~
~~#1295 11940 West 95th Street~~
~~Lenexa, KS 66215~~
~~EPA# KSD984985267~~

^{#1296}
~~Quaker State Minit-Lube, Inc.~~
~~#1296 10201 West 75th Street~~
~~Overland Park, KS 66204~~
~~EPA# KSD984985291~~

^{#1297}
~~Quaker State Minit-Lube, Inc.~~
~~#1297 4214 Rainbow Blvd.~~
~~Kansas City, KS 66103~~
~~EPA# KSD984985218~~

^{#1341}
~~Quaker State Minit-Lube, Inc.~~
~~#1341 7615 West 63rd~~
~~Overland Park, KS 66202~~
~~EPA# KSD984985283~~

^{#1453}
~~Quaker State Minit-Lube, Inc.~~
~~#1453 4601 State Avenue~~
~~Kansas City, KS 66102~~
~~EPA# KSD984985226~~
~~(Store closed)~~


If you have any question please contact me at (801) 975-4699. I appreciate your assistance in this matter.

Sincerely,

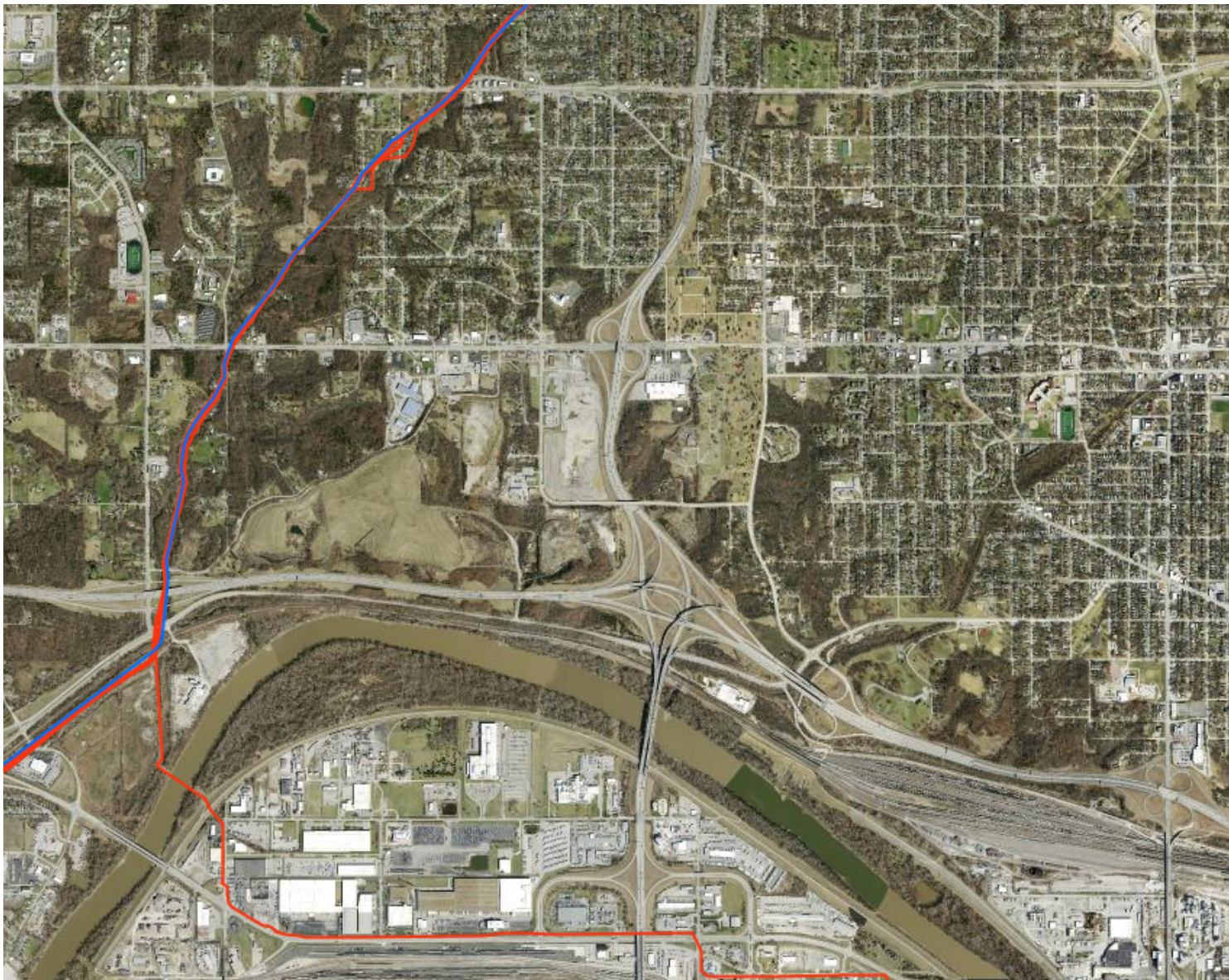
Lynn A. Morris

Lynn A. Morris
Executive Assistant
Quaker State Minit-Lube, Inc.

Enclosures



NATIONAL PIPELINE MAPPING SYSTEM



Legend

- Accidents (Liquid)
- Incidents (Gas)
- Gas Transmission Pipelines
- Hazardous Liquid Pipelines



Pipelines depicted on this map represent gas transmission and hazardous liquid lines only. Gas gathering and gas distribution systems are not represented.

This map should never be used as a substitute for contacting a one-call center prior to excavation activities. Please call 811 before any digging occurs.

Questions regarding this map or its contents can be directed to npms@dot.gov.

Projection: Geographic

Datum: NAD83

Map produced by the Public Viewer application at www.npms.phmsa.dot.gov

Basemap image is the intellectual property of Esri and is used herein under license. Copyright © 2020 Esri and its licensors. All rights reserved. World Imagery map service data is attributed to Esri, Maxar, Earthstar Geographics, and the GIS User Community.

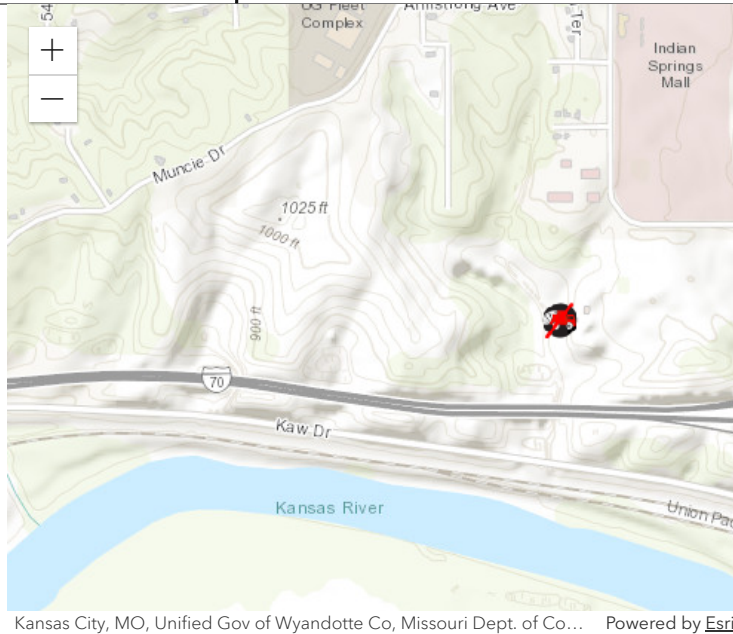
Date Printed: Jan 12, 2024



KDHE Solid Waste Facility Report for Forest View Landfill, LLC

Facility Name Forest View Landfill, LLC	Permit Number N/A	Permit Code S-solid waste	Permit Types N/A
Owner Name Forest View Landfill, LLC/Republic Services, Inc.	Owner Type Private	Solid Waste Key 889	Status Closed: post-closure care w/FA
Address 4800 Kaw Drive, Kansas City KS		County Wyandotte	
Directions I-70 to exit 417, south on 57th St, east on Kaw Dr		Coordinates -94.68797, 39.1073	

Site Map



Interactive Maps

Regulated Solid Waste Facilities

Active Solid Waste Permit



Active Tire Permit



Active Registered



SW Not Active Facility



Solid Waste Point



Tire Permit



Registered

- [KDHE Solid Waste Database Viewer](#)
- [KDHE Closed City Dump Cleanup Program](#)
- [Regulated Solid Waste Facilities downloadable dataset](#) (Kansas Data Access and Support Center)

Contact Name and Title Craig Abbott, Environmental Manager	Email cabbott@republicservices.com
Phone 573-363-6114	Address 5605 Moreau River Access Rd., Jefferson City, KS

Tonnage Report

The owner or operator of each permitted landfill and/or solid waste transfer station in Kansas is required to provide periodic reports to the KDHE Bureau of Waste Management regarding the tons of waste disposed in landfills and/or waste transferred through a transfer station. For more information about Tonnage Reporting, [Link to KDHE Tonnage Reporting Guidelines](#)

Listed below are the last 5 tonnages reported. To see all tonnages, click on [Page 2](#) of the report. If the Solid Waste Facility is not required to submit tonnage report, you will see the text "No Tonnage Report Recorded" below.

Report Year	Report Period	Waste Type	Waste Type Tons	Total Period Tons	Source	Exempt	Report Type
2004	07 - July	Special Waste Authorized	1,866.5	28,912.9	KS	N	Disposal
2004	07 - July	Special Waste Authorized	2,461.3	28,912.9	MO	N	Disposal
2004	08 - August	Municipal Solid Waste	398.3	29,911.7	KS	N	Disposal
2004	08 - August	Municipal Solid Waste	16,167.8	29,911.7	KS	N	Disposal
2004	08 - August	Municipal Solid Waste	6,085.2	29,911.7	MO	N	Disposal

KDHE Solid Waste Facility Report for Forest View Landfill, LLC

KDHE Solid Waste Tonnage Report for Forest View Landfill, LLC

The owner or operator of each permitted landfill and/or solid waste transfer station in Kansas is required to provide periodic reports to the KDHE Bureau of Waste Management regarding the tons of waste disposed in landfills and/or waste transferred through a transfer station. If the Solid Waste Facility is not required to submit tonnage report, you will see the text "No Tonnage Report Recorded" below.

Report Year	Report Period	Waste Type	Waste Type Tons	Total Period Tons	Source	Exempt	Report Type
2004	07 - July	Special Waste Authorized	1,866.5	28,912.9	KS	N	Disposal
2004	07 - July	Special Waste Authorized	2,461.3	28,912.9	MO	N	Disposal
2004	08 - August	Municipal Solid Waste	398.3	29,911.7	KS	N	Disposal
2004	08 - August	Municipal Solid Waste	16,167.8	29,911.7	KS	N	Disposal
2004	08 - August	Municipal Solid Waste	6,085.2	29,911.7	MO	N	Disposal
2004	08 - August	Special Waste Authorized	5,324.7	29,911.7	KS	N	Disposal
2004	08 - August	Special Waste Authorized	1,935.8	29,911.7	MO	N	Disposal
2004	09 - September	Municipal Solid Waste	386.3	26,329.5	KS	N	Disposal
2004	09 - September	Municipal Solid Waste	16,136.9	26,329.5	KS	N	Disposal
2004	09 - September	Municipal Solid Waste	6,949.7	26,329.5	MO	N	Disposal
2004	09 - September	Special Waste Authorized	1,848.4	26,329.5	KS	N	Disposal
2004	09 - September	Special Waste Authorized	1,008.3	26,329.5	MO	N	Disposal
2004	10 - October	Municipal Solid Waste	309.5	32,545.3	KS	N	Disposal
2004	10 - October	Municipal Solid Waste	16,201.8	32,545.3	KS	N	Disposal
2004	10 - October	Municipal Solid Waste	8,167.1	32,545.3	MO	N	Disposal
2004	10 - October	Special Waste Authorized	2,240.6	32,545.3	KS	N	Disposal
2004	10 - October	Special Waste Authorized	5,626.4	32,545.3	MO	N	Disposal
2004	11 - November	Municipal Solid Waste	319	33,777.1	KS	N	Disposal
2004	11 - November	Municipal Solid Waste	16,341.7	33,777.1	KS	N	Disposal
2004	11 - November	Municipal Solid Waste	6,601.9	33,777.1	MO	N	Disposal
2004	11 - November	Special Waste Authorized	2,652.5	33,777.1	KS	N	Disposal
2004	11 - November	Special Waste Authorized	7,862	33,777.1	MO	N	Disposal
2004	12 - December	Municipal Solid Waste	29,246	29,246	KS	N	Disposal
2005	01 - January	Municipal Solid Waste	327.5	24,106.3	KS	N	Disposal
2005	01 - January	Municipal Solid Waste	13,262.3	24,106.3	KS	N	Disposal
2005	01 - January	Municipal Solid Waste	4,934.7	24,106.3	MO	N	Disposal
2005	01 - January	Special Waste Authorized	2,589.1	24,106.3	KS	N	Disposal

Report Year	Report Period	Waste Type	Waste Type Tons	Total Period Tons	Source	Exempt	Report Type
2005	01 - January	Special Waste Authorized	2,992.7	24,106.3	MO	N	Disposal
2005	02 - February	Municipal Solid Waste	14,238.1	23,105.5	KS	N	Disposal
2005	02 - February	Municipal Solid Waste	5,118.7	23,105.5	MO	N	Disposal
2005	02 - February	Special Waste Authorized	28.8	23,105.5	IL	N	Disposal
2005	02 - February	Special Waste Authorized	3,096.2	23,105.5	KS	N	Disposal
2005	02 - February	Special Waste Authorized	623.8	23,105.5	MO	N	Disposal
2005	03 - March	Municipal Solid Waste	17,618.4	32,879.6	KS	N	Disposal
2005	03 - March	Municipal Solid Waste	8,423	32,879.6	MO	N	Disposal
2005	03 - March	Special Waste Authorized	5,422.8	32,879.6	KS	N	Disposal
2005	03 - March	Special Waste Authorized	1,415.4	32,879.6	MO	N	Disposal
2005	04 - April	Municipal Solid Waste	52	34,759.2	KS	N	Disposal
2005	04 - April	Municipal Solid Waste	455.3	34,759.2	KS	N	Disposal
2005	04 - April	Municipal Solid Waste	17,488.2	34,759.2	KS	N	Disposal
2005	04 - April	Municipal Solid Waste	8,228.5	34,759.2	MO	N	Disposal
2005	04 - April	Special Waste Authorized	5,075.9	34,759.2	KS	N	Disposal
2005	04 - April	Special Waste Authorized	3,459.5	34,759.2	MO	N	Disposal
2005	05 - May	Municipal Solid Waste	17,476.6	29,360.1	KS	N	Disposal
2005	05 - May	Municipal Solid Waste	7,182.4	29,360.1	MO	N	Disposal
2005	05 - May	Special Waste Authorized	3,997.4	29,360.1	KS	N	Disposal
2005	05 - May	Special Waste Authorized	703.8	29,360.1	MO	N	Disposal
2005	06 - June	Municipal Solid Waste	308.8	35,790.6	KS	N	Disposal
2005	06 - June	Municipal Solid Waste	19,199.7	35,790.6	KS	N	Disposal
2005	06 - June	Municipal Solid Waste	7,903.1	35,790.6	MO	N	Disposal
2005	06 - June	Special Waste Authorized	6,574.7	35,790.6	KS	N	Disposal
2005	06 - June	Special Waste Authorized	1,804.4	35,790.6	MO	N	Disposal
2005	07 - July	Municipal Solid Waste	67	29,234.9	KS	N	Disposal
2005	07 - July	Municipal Solid Waste	261.8	29,234.9	KS	N	Disposal

Report Year	Report Period	Waste Type	Waste Type Tons	Total Period Tons	Source	Exempt	Report Type
2005	07 - July	Municipal Solid Waste	15,698.6	29,234.9	KS	N	Disposal
2005	07 - July	Municipal Solid Waste	6,003.5	29,234.9	MO	N	Disposal
2005	07 - July	Special Waste Authorized	4,805.1	29,234.9	KS	N	Disposal
2005	07 - July	Special Waste Authorized	2,398.9	29,234.9	MO	N	Disposal
2005	08 - August	Municipal Solid Waste	218.3	42,417.2	KS	N	Disposal
2005	08 - August	Municipal Solid Waste	17,586.8	42,417.2	KS	N	Disposal
2005	08 - August	Municipal Solid Waste	6,983.6	42,417.2	MO	N	Disposal
2005	08 - August	Special Waste Authorized	3,394.1	42,417.2	KS	N	Disposal
2005	08 - August	Special Waste Authorized	14,234.4	42,417.2	MO	N	Disposal
2005	09 - September	Municipal Solid Waste	242.3	32,763.7	KS	N	Disposal
2005	09 - September	Municipal Solid Waste	16,002.6	32,763.7	KS	N	Disposal
2005	09 - September	Municipal Solid Waste	5,085.6	32,763.7	MO	N	Disposal
2005	09 - September	Special Waste Authorized	6,926.4	32,763.7	KS	N	Disposal
2006	10 - October	Municipal Solid Waste	6,817.5	24,844.5	MO	N	Disposal
2006	10 - October	Special Waste Authorized	1,950.5	24,844.5	KS	N	Disposal
2006	10 - October	Special Waste Authorized	1,109.7	24,844.5	MO	N	Disposal
2006	11 - November	Municipal Solid Waste	357.3	28,947.7	KS	N	Disposal
2006	11 - November	Municipal Solid Waste	13,475.7	28,947.7	KS	N	Disposal
2006	11 - November	Municipal Solid Waste	7,111.6	28,947.7	MO	N	Disposal
2006	11 - November	Special Waste Authorized	6,702.3	28,947.7	KS	N	Disposal
2006	11 - November	Special Waste Authorized	1,300.9	28,947.7	MO	N	Disposal
2006	12 - December	Municipal Solid Waste	315.5	50,433.2	KS	N	Disposal
2006	12 - December	Municipal Solid Waste	12,037	50,433.2	KS	N	Disposal
2006	12 - December	Municipal Solid Waste	5,680.6	50,433.2	MO	N	Disposal
2006	12 - December	Special Waste Authorized	32,182.2	50,433.2	KS	N	Disposal
2006	12 - December	Special Waste Authorized	218	50,433.2	MO	N	Disposal
2002	01 - January	Municipal Solid Waste	15,234.4	24,397.4	KS	N	Disposal

Report Year	Report Period	Waste Type	Waste Type Tons	Total Period Tons	Source	Exempt	Report Type
2002	01 - January	Municipal Solid Waste	822	24,397.4	MO	N	Disposal
2002	01 - January	Municipal Solid Waste	2,572.4	24,397.4	MO	N	Disposal
2002	01 - January	Special Waste Authorized	5,525.1	24,397.4	KS	N	Disposal
2002	01 - January	Tires	30.5	24,397.4	KS	N	Disposal
2002	01 - January	Tires	213	24,397.4	KS	N	Disposal
2002	02 - February	Municipal Solid Waste	14,862.4	22,161.4	KS	N	Disposal
2002	02 - February	Municipal Solid Waste	4,230.1	22,161.4	MO	N	Disposal
2002	02 - February	Special Waste Authorized	1,950.7	22,161.4	KS	N	Disposal
2002	02 - February	Special Waste Authorized	153.9	22,161.4	MO	N	Disposal
2002	02 - February	Tires	32.8	22,161.4	KS	N	Disposal
2002	02 - February	Tires	931.5	22,161.4	KS	N	Disposal
2002	03 - March	Municipal Solid Waste	16,377.4	26,653.5	KS	N	Disposal
2002	03 - March	Municipal Solid Waste	5,045	26,653.5	MO	N	Disposal
2002	03 - March	Special Waste Authorized	4,228.4	26,653.5	KS	N	Disposal
2002	03 - March	Special Waste Authorized	462.2	26,653.5	MO	N	Disposal
2002	03 - March	Tires	47.8	26,653.5	KS	N	Disposal
2002	03 - March	Tires	492.8	26,653.5	KS	N	Disposal
2002	04 - April	Municipal Solid Waste	20,162.8	30,517.6	KS	N	Disposal
2002	04 - April	Municipal Solid Waste	6,090.6	30,517.6	MO	N	Disposal
2002	04 - April	Special Waste Authorized	3,448.4	30,517.6	KS	N	Disposal
2002	04 - April	Special Waste Authorized	136.3	30,517.6	MO	N	Disposal
2002	04 - April	Tires	59.3	30,517.6	KS	N	Disposal
2002	04 - April	Tires	620.3	30,517.6	KS	N	Disposal
2005	09 - September	Special Waste Authorized	4,506.9	32,763.7	MO	N	Disposal
2005	10 - October	Municipal Solid Waste	302	34,826.1	KS	N	Disposal
2005	10 - October	Municipal Solid Waste	14,655.6	34,826.1	KS	N	Disposal
2005	10 - October	Municipal Solid Waste	4,361.7	34,826.1	MO	N	Disposal
2005	10 - October	Special Waste Authorized	9,280.1	34,826.1	KS	N	Disposal
2005	10 - October	Special Waste Authorized	6,226.6	34,826.1	MO	N	Disposal
2005	11 - November	Municipal Solid Waste	595.8	24,446.6	KS	N	Disposal

Report Year	Report Period	Waste Type	Waste Type Tons	Total Period Tons	Source	Exempt	Report Type
2005	11 - November	Municipal Solid Waste	7,986.7	24,446.6	KS	N	Disposal
2005	11 - November	Municipal Solid Waste	3,545.6	24,446.6	MO	N	Disposal
2005	11 - November	Special Waste Authorized	6,620.8	24,446.6	KS	N	Disposal
2005	11 - November	Special Waste Authorized	5,697.8	24,446.6	MO	N	Disposal
2005	12 - December	Municipal Solid Waste	260.3	26,851.7	KS	N	Disposal
2005	12 - December	Municipal Solid Waste	13,814	26,851.7	KS	N	Disposal
2005	12 - December	Municipal Solid Waste	5,551.4	26,851.7	MO	N	Disposal
2005	12 - December	Special Waste Authorized	6,592.1	26,851.7	KS	N	Disposal
2005	12 - December	Special Waste Authorized	633.9	26,851.7	MO	N	Disposal
2006	01 - January	Municipal Solid Waste	42.5	25,579.4	KS	N	Disposal
2006	01 - January	Municipal Solid Waste	348	25,579.4	KS	N	Disposal
2006	01 - January	Municipal Solid Waste	13,476.9	25,579.4	KS	N	Disposal
2006	01 - January	Municipal Solid Waste	5,628.4	25,579.4	MO	N	Disposal
2006	01 - January	Special Waste Authorized	3,126.5	25,579.4	KS	N	Disposal
2006	01 - January	Special Waste Authorized	2,957.2	25,579.4	MO	N	Disposal
2002	05 - May	Municipal Solid Waste	22,368.9	40,462.1	KS	N	Disposal
2002	05 - May	Municipal Solid Waste	9,834.9	40,462.1	MO	N	Disposal
2002	05 - May	Special Waste Authorized	8,239.3	40,462.1	KS	N	Disposal
2002	05 - May	Special Waste Authorized	19	40,462.1	MO	N	Disposal
2002	06 - June	Municipal Solid Waste	19,090.3	33,097	KS	N	Disposal
2002	06 - June	Municipal Solid Waste	8,519.9	33,097	MO	N	Disposal
2002	06 - June	Special Waste Authorized	5,107.4	33,097	KS	N	Disposal
2002	06 - June	Special Waste Authorized	5	33,097	MO	N	Disposal
2002	06 - June	Tires	66.3	33,097	KS	N	Disposal
2002	06 - June	Tires	308.3	33,097	KS	N	Disposal
2002	07 - July	Municipal Solid Waste	19,117.3	35,078.1	KS	N	Disposal
2002	07 - July	Municipal Solid Waste	8,134.1	35,078.1	MO	N	Disposal

Report Year	Report Period	Waste Type	Waste Type Tons	Total Period Tons	Source	Exempt	Report Type
2002	07 - July	Special Waste Authorized	7,420.9	35,078.1	KS	N	Disposal
2002	07 - July	Special Waste Authorized	7.5	35,078.1	MO	N	Disposal
2002	07 - July	Tires	72	35,078.1	KS	N	Disposal
2002	07 - July	Tires	326.3	35,078.1	KS	N	Disposal
2002	08 - August	Municipal Solid Waste	596.3	34,654.8	KS	N	Disposal
2002	08 - August	Municipal Solid Waste	19,930.1	34,654.8	KS	N	Disposal
2002	08 - August	Municipal Solid Waste	8,459.7	34,654.8	MO	N	Disposal
2002	08 - August	Special Waste Authorized	5,457.4	34,654.8	KS	N	Disposal
2002	08 - August	Special Waste Authorized	211.3	34,654.8	MO	N	Disposal
2002	09 - September	Municipal Solid Waste	656.3	31,066.2	KS	N	Disposal
2002	09 - September	Municipal Solid Waste	17,723.4	31,066.2	KS	N	Disposal
2002	09 - September	Municipal Solid Waste	7,462.5	31,066.2	MO	N	Disposal
2002	09 - September	Special Waste Authorized	5,103.8	31,066.2	KS	N	Disposal
2002	09 - September	Special Waste Authorized	120.3	31,066.2	MO	N	Disposal
2002	10 - October	Municipal Solid Waste	64.5	34,678.2	KS	N	Disposal
2002	10 - October	Municipal Solid Waste	480.8	34,678.2	KS	N	Disposal
2002	10 - October	Municipal Solid Waste	20,759.7	34,678.2	KS	N	Disposal
2002	10 - October	Municipal Solid Waste	8,539.7	34,678.2	MO	N	Disposal
2002	10 - October	Special Waste Authorized	845	34,678.2	KS	N	Disposal
2002	10 - October	Special Waste Authorized	3,755.2	34,678.2	KS	N	Disposal
2002	10 - October	Special Waste Authorized	233.5	34,678.2	MO	N	Disposal
2002	11 - November	Municipal Solid Waste	19,561.2	34,830.4	KS	N	Disposal
2002	11 - November	Municipal Solid Waste	6,538.9	34,830.4	MO	N	Disposal
2002	11 - November	Special Waste Authorized	4,137.5	34,830.4	KS	N	Disposal
2002	11 - November	Special Waste Authorized	4,532	34,830.4	KS	N	Disposal
2002	11 - November	Special Waste Authorized	60.8	34,830.4	MO	N	Disposal
2002	12 - December	Municipal Solid Waste	16,730.1	29,777.8	KS	N	Disposal

Report Year	Report Period	Waste Type	Waste Type Tons	Total Period Tons	Source	Exempt	Report Type
2002	12 - December	Municipal Solid Waste	6,933.9	29,777.8	MO	N	Disposal
2002	12 - December	Special Waste Authorized	2,912	29,777.8	KS	N	Disposal
2002	12 - December	Special Waste Authorized	3,056.7	29,777.8	KS	N	Disposal
2002	12 - December	Special Waste Authorized	145.2	29,777.8	MO	N	Disposal
2003	01 - January	Municipal Solid Waste	15,790.2	24,367.9	KS	N	Disposal
2003	01 - January	Municipal Solid Waste	5,126.5	24,367.9	MO	N	Disposal
2003	01 - January	Special Waste Authorized	3,335	24,367.9	KS	N	Disposal
2003	01 - January	Special Waste Authorized	116.2	24,367.9	MO	N	Disposal
2003	02 - February	Municipal Solid Waste	12,733.4	16,567.7	KS	N	Disposal
2003	02 - February	Municipal Solid Waste	2,278.7	16,567.7	MO	N	Disposal
2003	02 - February	Special Waste Authorized	1,406.1	16,567.7	KS	N	Disposal
2003	02 - February	Special Waste Authorized	149.5	16,567.7	MO	N	Disposal
2003	03 - March	Construction - Demolition	510.8	25,311.6	KS	N	Disposal
2003	03 - March	Municipal Solid Waste	16,806.1	25,311.6	KS	N	Disposal
2003	03 - March	Municipal Solid Waste	3,516.2	25,311.6	MO	N	Disposal
2003	03 - March	Special Waste Authorized	4,313.6	25,311.6	KS	N	Disposal
2003	03 - March	Special Waste Authorized	164.9	25,311.6	MO	N	Disposal
2003	04 - April	Construction - Demolition	421.8	28,026.7	KS	N	Disposal
2003	04 - April	Municipal Solid Waste	18,207.7	28,026.7	KS	N	Disposal
2003	04 - April	Municipal Solid Waste	5,339.6	28,026.7	MO	N	Disposal
2003	04 - April	Special Waste Authorized	3,723.5	28,026.7	KS	N	Disposal
2003	04 - April	Special Waste Authorized	334.2	28,026.7	MO	N	Disposal
2003	05 - May	Construction - Demolition	477.8	32,872.4	KS	N	Disposal
2003	05 - May	Municipal Solid Waste	19,901.3	32,872.4	KS	N	Disposal
2003	05 - May	Municipal Solid Waste	7,281.1	32,872.4	MO	N	Disposal
2003	05 - May	Special Waste Authorized	4,671.5	32,872.4	KS	N	Disposal
2003	05 - May	Special Waste Authorized	540.7	32,872.4	MO	N	Disposal

Report Year	Report Period	Waste Type	Waste Type Tons	Total Period Tons	Source	Exempt	Report Type
2003	06 - June	Municipal Solid Waste	321	32,077.1	KS	N	Disposal
2003	06 - June	Municipal Solid Waste	18,067.3	32,077.1	KS	N	Disposal
2006	02 - February	Municipal Solid Waste	43.8	21,000.9	KS	N	Disposal
2006	02 - February	Municipal Solid Waste	330	21,000.9	KS	N	Disposal
2006	02 - February	Municipal Solid Waste	12,115	21,000.9	KS	N	Disposal
2006	02 - February	Municipal Solid Waste	5,552.8	21,000.9	MO	N	Disposal
2006	02 - February	Special Waste Authorized	1,952.2	21,000.9	KS	N	Disposal
2006	02 - February	Special Waste Authorized	1,007.2	21,000.9	MO	N	Disposal
2006	03 - March	Municipal Solid Waste	67.5	28,229.8	KS	N	Disposal
2006	03 - March	Municipal Solid Waste	589.5	28,229.8	KS	N	Disposal
2006	03 - March	Municipal Solid Waste	15,180.2	28,229.8	KS	N	Disposal
2006	03 - March	Municipal Solid Waste	7,287.4	28,229.8	MO	N	Disposal
2006	03 - March	Special Waste Authorized	2,547.5	28,229.8	KS	N	Disposal
2006	03 - March	Special Waste Authorized	2,557.8	28,229.8	MO	N	Disposal
2006	04 - April	Municipal Solid Waste	384.3	24,687.9	KS	N	Disposal
2006	04 - April	Municipal Solid Waste	13,496.4	24,687.9	KS	N	Disposal
2006	04 - April	Municipal Solid Waste	7,391.9	24,687.9	MO	N	Disposal
2006	04 - April	Special Waste Authorized	1,534.8	24,687.9	KS	N	Disposal
2006	04 - April	Special Waste Authorized	1,880.6	24,687.9	MO	N	Disposal
2006	05 - May	Municipal Solid Waste	462	26,391.9	KS	N	Disposal
2006	05 - May	Municipal Solid Waste	14,916.5	26,391.9	KS	N	Disposal
2006	05 - May	Municipal Solid Waste	7,829.5	26,391.9	MO	N	Disposal
2006	05 - May	Special Waste Authorized	1,860.8	26,391.9	KS	N	Disposal
2006	05 - May	Special Waste Authorized	1,323	26,391.9	MO	N	Disposal
2006	06 - June	Municipal Solid Waste	460.3	28,332.8	KS	N	Disposal
2003	06 - June	Municipal Solid Waste	9,775.8	32,077.1	MO	N	Disposal
2003	06 - June	Special Waste Authorized	3,822.5	32,077.1	KS	N	Disposal

Report Year	Report Period	Waste Type	Waste Type Tons	Total Period Tons	Source	Exempt	Report Type
2003	06 - June	Special Waste Authorized	90.4	32,077.1	MO	N	Disposal
2003	07 - July	Municipal Solid Waste	491.3	32,589.3	KS	N	Disposal
2003	07 - July	Municipal Solid Waste	17,158.9	32,589.3	KS	N	Disposal
2003	07 - July	Municipal Solid Waste	10,141.1	32,589.3	MO	N	Disposal
2003	07 - July	Special Waste Authorized	3,863.2	32,589.3	KS	N	Disposal
2003	07 - July	Special Waste Authorized	934.8	32,589.3	MO	N	Disposal
2003	08 - August	Municipal Solid Waste	445.3	34,750	KS	N	Disposal
2003	08 - August	Municipal Solid Waste	15,426.1	34,750	KS	N	Disposal
2003	08 - August	Municipal Solid Waste	9,336.8	34,750	MO	N	Disposal
2003	08 - August	Special Waste Authorized	5,517.9	34,750	KS	N	Disposal
2003	08 - August	Special Waste Authorized	4,023.9	34,750	MO	N	Disposal
2003	09 - September	Municipal Solid Waste	490	35,937.8	KS	N	Disposal
2003	09 - September	Municipal Solid Waste	16,340.6	35,937.8	KS	N	Disposal
2003	09 - September	Municipal Solid Waste	10,620.1	35,937.8	MO	N	Disposal
2003	09 - September	Special Waste Authorized	6,380	35,937.8	KS	N	Disposal
2003	09 - September	Special Waste Authorized	2,107	35,937.8	MO	N	Disposal
2003	10 - October	Municipal Solid Waste	494	34,172.7	KS	N	Disposal
2003	10 - October	Municipal Solid Waste	21,499.1	34,172.7	KS	N	Disposal
2003	10 - October	Municipal Solid Waste	7,132.4	34,172.7	MO	N	Disposal
2003	10 - October	Special Waste Authorized	4,671.9	34,172.7	KS	N	Disposal
2003	10 - October	Special Waste Authorized	375.4	34,172.7	MO	N	Disposal
2003	11 - November	Municipal Solid Waste	42	28,695.7	KS	N	Disposal
2003	11 - November	Municipal Solid Waste	205.5	28,695.7	KS	N	Disposal
2003	11 - November	Municipal Solid Waste	13,676.6	28,695.7	KS	N	Disposal
2003	11 - November	Municipal Solid Waste	8,501	28,695.7	MO	N	Disposal
2003	11 - November	Special Waste Authorized	5,544.7	28,695.7	KS	N	Disposal
2003	11 - November	Special Waste Authorized	726	28,695.7	MO	N	Disposal

Report Year	Report Period	Waste Type	Waste Type Tons	Total Period Tons	Source	Exempt	Report Type
2003	12 - December	Municipal Solid Waste	212.5	28,046.6	KS	N	Disposal
2003	12 - December	Municipal Solid Waste	13,347.4	28,046.6	KS	N	Disposal
2003	12 - December	Municipal Solid Waste	8,388.2	28,046.6	MO	N	Disposal
2003	12 - December	Special Waste Authorized	5,704.4	28,046.6	KS	N	Disposal
2003	12 - December	Special Waste Authorized	394.1	28,046.6	MO	N	Disposal
2004	01 - January	Municipal Solid Waste	214.8	26,695.6	KS	N	Disposal
2004	01 - January	Municipal Solid Waste	14,212.4	26,695.6	KS	N	Disposal
2004	01 - January	Municipal Solid Waste	6,917.3	26,695.6	MO	N	Disposal
2004	01 - January	Special Waste Authorized	4,248.5	26,695.6	KS	N	Disposal
2004	01 - January	Special Waste Authorized	1,102.7	26,695.6	MO	N	Disposal
2004	02 - February	Municipal Solid Waste	169.5	23,371.2	KS	N	Disposal
2004	02 - February	Municipal Solid Waste	13,087.5	23,371.2	KS	N	Disposal
2004	02 - February	Municipal Solid Waste	4,923.4	23,371.2	MO	N	Disposal
2004	02 - February	Special Waste Authorized	3,840.6	23,371.2	KS	N	Disposal
2004	02 - February	Special Waste Authorized	1,350.2	23,371.2	MO	N	Disposal
2004	03 - March	Municipal Solid Waste	509.3	31,948	KS	N	Disposal
2004	03 - March	Municipal Solid Waste	7,924.9	31,948	KS	N	Disposal
2004	03 - March	Municipal Solid Waste	17,414.5	31,948	KS	N	Disposal
2004	03 - March	Special Waste Authorized	4,746	31,948	KS	N	Disposal
2004	03 - March	Special Waste Authorized	1,353.3	31,948	MO	N	Disposal
2004	04 - April	Municipal Solid Waste	586.3	33,793.3	KS	N	Disposal
2004	04 - April	Municipal Solid Waste	17,229.3	33,793.3	KS	N	Disposal
2004	04 - April	Municipal Solid Waste	8,621.1	33,793.3	MO	N	Disposal
2004	04 - April	Special Waste Authorized	2,483	33,793.3	KS	N	Disposal
2004	04 - April	Special Waste Authorized	4,873.8	33,793.3	MO	N	Disposal
2004	05 - May	Municipal Solid Waste	395.8	28,721	KS	N	Disposal
2004	05 - May	Municipal Solid Waste	17,123.9	28,721	KS	N	Disposal

Report Year	Report Period	Waste Type	Waste Type Tons	Total Period Tons	Source	Exempt	Report Type
2004	05 - May	Municipal Solid Waste	5,560.2	28,721	MO	N	Disposal
2004	05 - May	Special Waste Authorized	2,272.4	28,721	KS	N	Disposal
2004	05 - May	Special Waste Authorized	3,368.8	28,721	MO	N	Disposal
2004	06 - June	Municipal Solid Waste	1,159.5	34,600.4	KS	N	Disposal
2004	06 - June	Municipal Solid Waste	18,797.6	34,600.4	KS	N	Disposal
2004	06 - June	Municipal Solid Waste	7,000.8	34,600.4	MO	N	Disposal
2004	06 - June	Special Waste Authorized	4,096.7	34,600.4	KS	N	Disposal
2004	06 - June	Special Waste Authorized	3,545.8	34,600.4	MO	N	Disposal
2004	07 - July	Municipal Solid Waste	752	28,912.9	KS	N	Disposal
2004	07 - July	Municipal Solid Waste	17,638	28,912.9	KS	N	Disposal
2004	07 - July	Municipal Solid Waste	6,195	28,912.9	MO	N	Disposal
2006	06 - June	Municipal Solid Waste	14,576.3	28,332.8	KS	N	Disposal
2006	06 - June	Municipal Solid Waste	8,075.9	28,332.8	MO	N	Disposal
2006	06 - June	Special Waste Authorized	4,115.9	28,332.8	KS	N	Disposal
2006	06 - June	Special Waste Authorized	1,104.4	28,332.8	MO	N	Disposal
2006	07 - July	Municipal Solid Waste	62.3	27,712.2	KS	N	Disposal
2006	07 - July	Municipal Solid Waste	243	27,712.2	KS	N	Disposal
2006	07 - July	Municipal Solid Waste	13,824	27,712.2	KS	N	Disposal
2006	07 - July	Municipal Solid Waste	7,204.8	27,712.2	MO	N	Disposal
2006	07 - July	Special Waste Authorized	5,504.6	27,712.2	KS	N	Disposal
2006	07 - July	Special Waste Authorized	873.7	27,712.2	MO	N	Disposal
2006	08 - August	Municipal Solid Waste	443.3	27,333.2	KS	N	Disposal
2006	08 - August	Municipal Solid Waste	15,714.7	27,333.2	KS	N	Disposal
2006	08 - August	Municipal Solid Waste	7,797.8	27,333.2	MO	N	Disposal
2006	08 - August	Special Waste Authorized	2,420.1	27,333.2	KS	N	Disposal
2006	08 - August	Special Waste Authorized	957.4	27,333.2	MO	N	Disposal
2006	09 - September	Municipal Solid Waste	282.8	24,968.1	KS	N	Disposal

Report Year	Report Period	Waste Type	Waste Type Tons	Total Period Tons	Source	Exempt	Report Type
2006	09 - September	Municipal Solid Waste	13,624.5	24,968.1	KS	N	Disposal
2006	09 - September	Municipal Solid Waste	7,519.8	24,968.1	MO	N	Disposal
2006	09 - September	Special Waste Authorized	2,305.4	24,968.1	KS	N	Disposal
2006	09 - September	Special Waste Authorized	1,235.8	24,968.1	MO	N	Disposal
2006	10 - October	Municipal Solid Waste	327	24,844.5	KS	N	Disposal
2006	10 - October	Municipal Solid Waste	14,639.8	24,844.5	KS	N	Disposal

USMIN point feature 150438: Gravel/Borrow Pit - Undifferentiated

Map (<https://www.google.com/maps/place/39.106922663000034,-94.68667004699995>)

XML (</usmin/show-usmin.php?format=xml&type=point&id=150438>)

JSON (</usmin/s>)

Geometry type	point
State	KS
County	Wyandotte
Feature type	Gravel/Borrow Pit - Undifferentiated
Feature azimuth	0
Topographic map name	Shawnee
Map date	1991
Map scale	24000
Compiled by	USGS
GDA ID	5973684
Scan ID	512506
Map download	GeoTiff (http://prd-tnm.s3-website-us-west-2.amazonaws.com/?prefix=StagedProducts/Maps/HistoricalTopo/GeoTIFF/KS/KS_Shawnee_512506_1991_24000_geo.tif)
Geographic location	-94.68667004699995, 39.106922663000034 <i>Political divisions (FIPS codes)</i> Wyandotte (county) Kansas (state) United States (country) North America (continent) Land (continent) <i>USGS map quadrangles</i> Shawnee (quadrangle 1:24,000 scale) Kansas City (quadrangle 1:100,000 scale) Kansas City (quadrangle 1:250,000 scale) <i>Hydrologic units (watersheds)</i> Lower Kansas (hydrologic unit) Kansas (hydrologic accounting unit) Kansas (hydrologic subregion) Missouri (hydrologic region)
Geologic map unit	Kansas City Group (/geology/state/sgmc-unit.php?x=-94.68667004699995&y=39.106922663000034)
Related information	Nearby scientific data (/general/near-point.php?x=-94.68667004699995&y=39.106922663000034&d=0.01&format=html)



John Droppelmann
Fire Marshal

KANSAS CITY KANSAS FIRE DEPARTMENT
Division of Fire Prevention

John Droppelmann, Fire Marshal
Fire Headquarters Building
815 North 6th Street
Kansas City, Kansas 66101



Phone: 573-5550
Fax: 551-0490

May 4, 2023

Charlotte Rooney
Environmental works
1731 Locust Street
Kansas City, MO 64108

Re: 4626 State Ave
Kansas City, KS.

Dear Charlotte,

Fire Department records show a business WareState Avenue Amoco occupied this pace and installed underground tanks, #466306-10,000 gal., #4966305-6,000 gal., and #466307-6,000 gal., on 4/8/1971. Fire department records do not have a removal date listed for these tanks. Due to the property being vacant for many decades, there are no additional fire department records.

If you have questions, please feel free to contact me at 913-573-5940 or klittlefield@kckfd.org.

Regards,

Kelli Littlefield

Kelli Littlefield
NFIRS Program Manager



Site Navigation: [KORA Admin Home](#) : [KORA View Page](#)

**KANSAS OPEN RECORDS ACT (KORA)
REQUEST VIEW FOR KORA OFFICER**

Requestor Details:

[← Back to List](#)

Confirmation Number: 23-0629 **Incoming Date:** 4/11/2023
2:12:29 PM

First Name: Charlotte **Last Name:** Rooney **Business Name:** EWI

Street Address Line 1: 1731 Locust Street

Street Address Line 2:

City: Kansas City **State:** MISSOURI **Zip Code:** 64108

Phone Number: (816) 604-8852 **Email:**
crooney@environmentalworks.com

Description of Request Information:

I am requesting information regarding a couple facilities that operated at 4701 State Avenue in Kansas City, KS. Tanks were installed here in 1989 and are reportedly still in use (FID: 28845). I'm also hoping to gain compliance information - there are no inspections or evaluations reported at this site even though it's been operating for 30 years so I'm hoping to get the most recent reports available. Additionally, there is no RCRA generator information about this property since 2003, when it was a VSQG. (EPA ID: KSD985011642)

Any generator information, or information regarding spills/releases at this site, inspections/evaluations/violations at this site would be appreciated.

File Information:

+ Click here to 'Add File'			
File Name	File Type	File Size	View File
No Files for this request			

Divison and Bureau Information :

State of Kansas
Joan Finney, Governor



Department of Health and Environment
Azzie Young, Ph.D., Secretary

Reply to: (913) 296-6898
Fax Number: (913) 296-1592

August 5, 1992

Thomas Kosel
Phillips Pet. Co. Station #27410
PO Box 2400
Bartlesville, OK 74005

Dear Mr. Kosel:

This is to acknowledge that you filed a Notification of Hazardous Waste Activity Form on July 22, 1992 for the facility located at the address shown below to comply with both state and federal regulations. The EPA Identification number listed below must be included on all shipping manifests for transporting hazardous waste; on all annual reports; on all applications for hazardous waste permits; and other correspondence related to your hazardous waste management activities.

EPA Identification Number: KSD985011642

Installation Address: 4701 State
Kansas City, KS 66102

Hazardous Waste Activity: Generator

Description of Hazardous Waste: D001, D018

Any additional assistance pertaining to the handling of hazardous waste should be directed to this office at the address listed above or by calling 913/296-6898.

Sincerely yours,

A handwritten signature in cursive script, appearing to read "Gigi Perry".

Gigi Perry
Hazardous Waste Section
Bureau of Air & Waste Management

C NEDO - BAWM

Please refer to the instructions for filing notification before completing this form. The information requested here is required by law (Section 3010 of the Resource Conservation and Recovery Act).



Notification of Regulated Waste Activity

KANSAS DEPARTMENT OF HEALTH & ENVIRONMENT

RECEIVED
 (For Director Use Only)
 JUL 27 1992
 AIR and WASTE MANAGEMENT

I. Installation's EPA ID Number (Mark 'X' in the appropriate box)		C. Installation's EPA ID Number	
<input checked="" type="checkbox"/> A. First Notification	<input type="checkbox"/> B. Subsequent Notification (complete item C)	KS 0985011642	
II. Name of Installation (Include company and specific site name)			
PHILIPS PETROLEUM CORPORATION # 27410			
III. Location of Installation (Physical address not P.O. Box or Route Number)			
Street			
4701 State			
City or Town		State	Zip Code
Kansas City		KS	66102
County Code	County Name		
209	Wyandotte MEDICAL		
IV. Installation Mailing Address (See instructions)			
Street or P.O. Box			
P O BOX 2400			
City or Town		State	Zip Code
Bartlesville		OK	74005
V. Installation Contact (Person to be contacted regarding waste activities at site)			
Name (last)		(first)	
KOSEL		THOMAS	
Job Title		Phone Number (area code and number)	
ENV REP		918-661-7439	
VI. Installation Contact Mailing Address (See instructions)			
Street or P.O. Box			
P O BOX 2400			
City or Town		State	Zip Code
Bartlesville		OK	74005
VII. Ownership (See instructions)			
A. Name of Installation's Legal Owner			
PHILIPS PETROLEUM COMPANY			
Street, P.O. Box, or Route Number			
P O BOX 2400			
City or Town		State	Zip Code
Bartlesville		OK	74005
Phone Number (area code and number)		B. Land Type	C. Owner Type
918-661-7439		P	P
		D. Change of Owner (Date Changed)	Yes <input type="checkbox"/> No <input type="checkbox"/>
		Month Day Year	

Hazardous Waste Site Info Verification Report January 6, 2003

KSS 06 ✓
J.L.

The information summarized below has been entered into EPA's RCRA Computer Database for the location and EPA Identification Number listed. Please review carefully. If any of the enclosed information is incorrect or has changed, cross through the incorrect information and clearly print or type the correct information beside it. If information is not shown, refer to the attached instructions or telephone (785) 296-6898. Please sign, title, and date the certification area at the bottom of this report, regardless of whether the information was correct or incorrect, and submit to:

Kansas Dept of Health & Environment
1000 SW Jackson, Suite 320
Topeka, KS 66612-1366

RECEIVED

FEB 27 2003

BUREAU OF WASTE MANAGEMENT

10-31-03
BFW

EPA RCRA ID Number: KSD985011642
Name of Company/Installation: PHILLIPS PET CO 27410
Location of Installation: 4701 STATE AVE
City/State/Zip: KANSAS CITY, KS 66102
County: WYANDOTTE

Mailing Address: CONOCO/PHILLIPS
City/State/Zip: 13059 E. PEAKVIEW, # 110 CENTENNIAL, CO 80111
BETH EISENMANN (303) 649-4041

Installation Contact:
Job Title: ENV REP
Phone Number: (918) 661-7439 SEE ABOVE
Contact's Address: PO BOX 2400
City/State/Zip: BARTLESVILLE, OK 74005

Current Owner of Installation: PHILLIPS PETROLEUM CO
Owner's Address: PO BOX 2400 SEE ABOVE
City/State/Zip: BARTLESVILLE, OK 74005
Phone Number: (918) 661-7439
Owner Type: Private


Land Type: Private

TYPE(S) OF REGULATED ACTIVITY: ~~SMALL QUANTITY GENERATOR~~ KSS 06

Hazardous Wastes Handled: D001 D018

N 07/27/92 2

CERTIFICATION BY OWNER(S), OPERATOR(S), or AUTHORIZED REPRESENTATIVE(S): I certify under penalty of law that this document and all attachments were prepared under my direction or supervision in accordance with a system designed to assure that qualified personnel properly gather and evaluate the information submitted. based on my inquiry of the person or persons who manage the system, or those persons directly responsible for gathering the information, the information submitted is, to the best of my knowledge and belief, true, accurate, and complete. I am aware that there are significant penalties for submitting false information, including the possibility of fine and imprisonment for knowing violations.


Signature

Beth Eisenmann ^{Compl.} Spec.
Name and Official Title (Print)

2/14/03
Date Signed

All information you submit in a notification can be released to the public, according to the Freedom of Information Act, unless it is determined to be confidential by U.S. EPA pursuant to 40 CFR Part 2. Since notification information is very general, the U.S. EPA believes it is unlikely that any information in your notification could qualify to be protected from release. However, you may make a claim of confidentiality by printing the word "CONFIDENTIAL" on both sides of the Notification Form and on any attachments or submittals including this information report. EPA will take action on the confidentiality claims in accordance with 40 CFR Part 2.



Beth M. Eisenmann
Compliance Specialist, Environmental
Central US Region
Retail Marketing

13059 E. Peakview Ave.
Centennial, CO 80111
Phone 303.649.4041
Fax 303.649.4182
Beth.M.Eisenmann@conocophillips.com

February 24, 2003

Kansas Dept of Health & Environment
1000 SW Jackson, Suite 320
Topeka, KS 66612-1366

RECEIVED

FEB 27 2003

BUREAU OF WASTE MANAGEMENT

To Whom It May Concern:

Hazardous Waste Site Info Verification Reports, MF Forms, and Fees
ConocoPhillips Company - Phillips Stations with KDHE Generator Numbers


Enclosed please find Hazardous Waste Site Info Verification Reports, MF Forms and three checks that total \$3,200 to cover the State's monitoring fees. These enclosures are for the Phillips stations that operated under a KDHE generator number in RY 2002.

The three separate checks enclosed are in the amounts of \$1,200 (check #27811) \$1,900 (check #27811) and one for \$100 (check #27811) totally \$3, 200 which covers the full amount required for the facilities listed in Attachment A.

ConocoPhillips is changing the generator status for all of these sites to conditionally exempt small quantity generators. Therefore, to make this change, the type of regulated waste on the verification reports show KSSQG for all of the facilities.

If you have any questions regarding the information submitted, or the change in our Kansas generator status at these facilities, please contact me at the address or phone number listed on this letterhead.

Sincerely,



Beth M. Eisenmann

Enclosures
CERTIFIED MAIL

RE: Records Request

Kevin Heit [KDHE <Kevin.Heit@ks.gov>

Fri 2/9/2024 12:22 PM

To:Samantha Rosado <srosado@environmentalworks.com>

Good afternoon Samantha,

This should be done as a KORA request.

I can tell you that the 4001 Orville site location was a C&D site run by the City of KCK. This isn't a normal Old City Dump site as those typically were a community dump site for general municipal solid waste and not construction & demolition materials. Additionally, Old City Dump sites do not typically have any monitoring wells as they operated prior to Solid Waste Permitting regulations in the state.

Below is the link for the KORA request page:

<https://www.kdhe.ks.gov/1518/Open-Records>

Regards,

Kevin S. Heit

Chief, Aid-to-Local Unit

Kansas Department of Health & Environment

Bureau of Waste Management

1000 SW Jackson Street, Suite 320

Topeka, Kansas 66612-1366

Kevin.Heit@ks.gov

(785) 296-1757

From: Samantha Rosado <srosado@environmentalworks.com>

Sent: Friday, February 9, 2024 10:36 AM

To: Kevin Heit [KDHE <Kevin.Heit@ks.gov>

Subject: Records Request

EXTERNAL: This email originated from outside of the organization. Do not click any links or open any attachments unless you trust the sender and know the content is safe.

Good morning,

EWI was contracted to conduct a Phase I ESA/Brownfields Targeted Assessment of the Former Indian Springs Mall site at 4601 State Avenue, Kansas City, KS. The south adjoining property appears to have been utilized as a landfill and separate dump site. The site reports are attached. Can you provide all available records of hazardous waste disposal, remediation, assessments, sampling and analysis, closure, and correspondence for the referenced sites?

Thank you,

Samantha Rosado

Associate Scientist – Assessment/Due Diligence

Environmental Works, Inc.

1120 N 105th East Avenue

Tulsa, OK 74116

Office: 918-879-4499

Cell: 918-269-1538



**UNITED STATES ENVIRONMENTAL PROTECTION AGENCY
REGION 7**

11201 Renner Boulevard
Lenexa, Kansas 66219

Ms. Charlotte Rooney
Environmental Works, Inc.
1731 Locust Street
Kansas City, Missouri 64108

Freedom of Information Act Request
Number: EPA-R7-2023-003663

Dear Ms. Rooney:

This letter concerns the above-referenced Freedom of Information Act (FOIA) request received by the U.S. Environmental Protection Agency (EPA or Agency) on April 12, 2023. In your request you seek:

“Indian Springs, addressed as 901 N 47th Street, 909 N 47th Street, and 4601 State Ave is identified as a US Brownfields with the property numbers: 914507, 914508, and 914509. This appears to be a larger area impacted by various auto shops/gas stations and other shopping center entities. A Phase I and Phase II were completed in 2011, I'm hoping to get both of those reports as well as more recent correspondence and/or reports to detail the current conditions of the site, and any recent or future planned actions.”

A review of our files indicates no information responsive to your request.

This letter concludes our response to your request. You may appeal this response by email at hq.foia@epa.gov, or by mail to the EPA's National FOIA Office, U.S. EPA, 1200 Pennsylvania Avenue, N.W. (2310A), Washington, DC 20460. Only items mailed through the United States Postal Service may be delivered to 1200 Pennsylvania Avenue. If you are submitting your appeal by hand delivery, courier service, or overnight delivery, you must address your correspondence to 1301 Constitution Avenue, N.W., Room 5315, Washington, DC 20001. Your appeal must be in writing, and it must be received no later than 90 calendar days from the date of this letter. The Agency will not consider appeals received after the 90-calendar-day limit. Appeals received after 5:00 p.m. EST will be considered received the next business day. The appeal letter should include the FOIA tracking number listed above. For quickest possible handling, the subject line of your email, the appeal letter, and its envelope, if applicable, should be marked "Freedom of Information Act Appeal." Additionally, you may seek dispute resolution services from EPA's FOIA Public Liaison at hq.foia@epa.gov or 202-566-1667, or from the Office of Government Information Services. You may contact OGIS in any of the following ways: by mail, Office of Government Information Services, National Archives and Records Administration, Room 2510, 8610 Adelphi Road, College Park, MD 20740-6001; email, ogis@nara.gov; telephone, 202-741-5770 or 877-684-6448; or fax, 202-741-5769.



The cost to process this request was less than \$14.01, therefore, there is no charge. If you have questions regarding this response, please contact Edie Stevens-Breckon, our FOIA Officer, at 913-551-7803.


Sincerely,

Jeffrey Robichaud
Director
Land, Chemical and Redevelopment Division

Kansas Department of Health and Environment

BER Spill Report

Legend

-  Reported Spill Locations



This map product is provided without representation or expressed warranty of accuracy for any uses beyond those expressed by the originating KDHE program. The originating agencies are not responsible for publication or use of this product for purposes other than those expressed. This product may be updated as necessary without prior notification.


The use of names/addresses derived from public records for commercial purposes is prohibited under Kansas Law (KSA 45-230).

Provided as a Public Service by KS Department of Health & Environment

Data Source:
KS Dept of Health and Environment
Kansas Data Access & Support Center (DASC)
Image Sources:
Source: Esri, Maxar, Earthstar Geographics, and the GIS User Community

1/12/2024, 2:26:56 PM

0 0.3 mi



Appendix D

Historical Documentation



Chain of Title and Environmental Lien/Activity and Use Limitations Search Results

Prepared for: Historical Information Gatherers, Inc.
HIG Project No. 2079622

Prepared by: The Fox Group, LLC
TFG File No. T8776

Subject Property: PARCELS 1050630702002001000; 1050630702002001020;
1050630702002001010
KANSAS CITY, KANSAS

Public records on the subject real property identified above revealed the following information effective to February 1 2024:

Subject Property Description

Location: Wyandotte County

Land/Description: Parcel of Land
Parcel No.1050630702002001000

Location: Wyandotte County

Land/Description: Parcel of Land
Parcel No.1050630702002001010

Deed1/Parcel No. 1050630702002001000I 1050630702002001010

Grantee(s): The Unified Government of Wyandotte County, Kansas
(Buyer)

Grantor(s): Kansas City Mall Associates, Inc.
(Seller)

Conveys: Parcel of Land

Date Executed: June 18, 2007
Date Recorded: June 28, 2007
DBV/PG: 5402/688

Note: Copy attached as Exhibit "A".



Deed 2/Parcel No. 10506307020020010001 1050630702002001010

Grantee(s): **Kansas City Mall Associates, Inc.**
(Buyer)

Grantor(s): **Aetna Life Insurance Company**
(Seller)

Conveys: Parcel of Land

 Date Executed: June 22, 1995
 Date Recorded: June 23, 1995
 DBV/PG: 3755/761

Deed 3/Parcel No. 10506307020020010001 1050630702002001010

Grantee(s): **Aetna Life Insurance Company**
(Buyer)

Grantor(s): **K-S Center, LP**
(Seller)

Conveys: Parcel of Land

 Date Executed: July 22, 1992
 Date Recorded: July 22, 1992
 DBV/PG: 3566/394

Deed 4/Parcel No. 10506307020020010001 1050630702002001010

Grantee(s): **K-S Center, LP**
(Buyer)

Grantor(s): **K-S Center Company**
(Seller)

Conveys: Parcel of Land

 Date Executed: October 30, 1987
 Date Recorded: November 2, 1987
 DBV/PG: 3256/927



Deed 5/Parcel No. 1050630702002001020

Grantee(s): **K-S Center Company**
(Buyer)

Grantor(s): **K-S Center, Inc.**
(Seller)

Conveys: Parcel of Land

Date Executed: August 26, 1975
Date Recorded: August 27, 1975
DBV/PG: 2474/425

Examiner's Note

Public Records of Wyandotte County, Kansas were searched from January 1, 1940 to February 1, 2024. No other deeds vesting title in the subject property were found of record during the period searched.

Environmental Liens

Public Records of Wyandotte County, Kansas were searched from January 1, 1940 to February 1, 2024. No environmental liens on the subject property were found of record during the period searched.

Activity or Use Limitations

Public Records of Wyandotte County, Kansas were searched from January 1, 1940 to February 1, 2024. No activity or use limitations on the subject property were found of record during the period searched.

Easements

Public Records of Wyandotte County, Kansas were searched from January 1, 1940 to February 1, 2024. No easements on the subject property were found of record during the period searched.

Legal Description

Legal description included on Exhibit "A".



Public records on the subject real property identified above revealed the following information effective to February 1 2024:

Subject Property Description

Location: Wyandotte County
Land/Description: Parcel of Land
Parcel No.1050630702002001020

Deed1/Parcel No. 1050630702002001020

Grantee(s): The Unified Government of Wyandotte County, Kansas
(Buyer)

Grantor(s): Scavuzzo’s Foodie Campus, LLC
(Seller)

Conveys: Parcel of Land
Date Executed: July 15, 2022
Date Recorded: August 9, 2022
DBV/PG: 2022R-12413

Note: Copy attached as Exhibit “B”.

Deed 2/Parcel No. 1050630702002001020

Grantee(s): Scavuzzo’s Foodie Campus, LLC
(Buyer)

Grantor(s): Kansas City Mall Associates, Inc.
(Seller)

Conveys: Parcel of Land
Date Executed: February 7, 2020
Date Recorded: February 7, 2020
DBV/PG: 2020R-01863



Deed 3/Parcel No. 1050630702002001020

Grantee(s): **Kansas City Mall Associates, Inc.**
(Buyer)

Grantor(s): **Aetna Life Insurance Company**
(Seller)

Conveys: Parcel of Land

 Date Executed: June 22, 1995
 Date Recorded: June 23, 1995
 DBV/PG: 3755/761

Deed 4/Parcel No. 1050630702002001020

Grantee(s): **Aetna Life Insurance Company**
(Buyer)

Grantor(s): **K-S Center, LP**
(Seller)

Conveys: Parcel of Land

 Date Executed: July 22, 1992
 Date Recorded: July 22, 1992
 DBV/PG: 3566/394

Deed 5/Parcel No. 1050630702002001020

Grantee(s): **K-S Center, LP**
(Buyer)

Grantor(s): **K-S Center Company**
(Seller)

Conveys: Parcel of Land

 Date Executed: October 30, 1987
 Date Recorded: November 2, 1987
 DBV/PG: 3256/927



Deed 6/Parcel No. 1050630702002001020

Grantee(s): **K-S Center Company**
(Buyer)

Grantor(s): **K-S Center, Inc.**
(Seller)

Conveys: Parcel of Land

Date Executed: August 26, 1975
Date Recorded: August 27, 1975
DBV/PG: 2474/425

Examiner's Note

Public Records of Wyandotte County, Kansas were searched from January 1, 1940 to February 1, 2024. No other deeds vesting title in the subject property were found of record during the period searched.

Environmental Liens

Public Records of Wyandotte County, Kansas were searched from January 1, 1940 to February 1, 2024. No environmental liens on the subject property were found of record during the period searched.

Activity or Use Limitations

Public Records of Wyandotte County, Kansas were searched from January 1, 1940 to February 1, 2024. No activity or use limitations on the subject property were found of record during the period searched.

Easements

Public Records of Wyandotte County, Kansas were searched from January 1, 1940 to February 1, 2024. No easements on the subject property were found of record during the period searched.



Legal Description

Legal description included on Exhibit "B".

DISCLAIMER

This report was prepared by The Fox Group, LLC for Historical Information Gatherers, Inc. (HIG). The Fox Group, LLC is a licensed and registered legal entity in the State of Louisiana. The Fox Group, LLC reports contain public record information, which its accuracy cannot be guaranteed. Therefore, HIG's liability and the liability of The Fox Group, LLC for this report extends only to the fee charged for this report. The Fox Group, LLC follows all regulated Federal and State laws governing the research conducted. This report should not be interpreted to qualify for any credit, insurance or employment decisions pertaining to the Fair Credit Reporting Act (15 USC 1681, etseq). This report should not be considered a certificate or guarantee of title.

This report contains confidential and privileged information. This information is intended only for HIG and their client for the specified project number named above. If you are not the intended recipient, be aware that any disclosure, copying, reproduction, or distribution of this document and its content is strictly prohibited without written permission from HIG.

EXHIBIT A

RP
3/6

**IN THE DISTRICT COURT OF WYANDOTTE COUNTY, KANSAS
CIVIL COURT DEPARTMENT**

FILED
2007 JUN 18 PM 2:22
CLERK OF DISTRICT COURT
WYANDOTTE COUNTY KANSAS
DEPUTY

**The Unified Government of
Wyandotte County/Kansas City, Kansas,**

Plaintiff-Condennor,

vs.

**Case No. 07-CV-688
Division No.: 1**

**Action Involves Title
to Real Property**

**Kansas City Mall Associates, Inc.,
a California Corporation, et al;**

Defendant-Landowner.

REPORT OF APPRAISERS

We, the undersigned appraisers, appointed to view and appraise the value of certain lands and/or interests and/or rights therein, described in the Petition of The Unified Government of Wyandotte County/Kansas City, Kansas in the above-captioned matter and to determine just compensation and damages to the interested parties resulting from the takings, after being duly sworn, now report as follows:

On May 9, 2007 we caused notices of our hearing to be mailed to the plaintiff and all defendant parties named in the Petition whose addresses were known to us after diligent inquiry, and on May 10, 2007 caused such notice to be published in The Wyandotte Echo, a newspaper of general circulation in Wyandotte County, Kansas. On MAY 24, 2007 we began our appraisal and assessment of damages by actual view of the lands to be taken and of the tracts of which they are a part. Commencing on June 4, 2007 a public hearing held in the law library of the Wyandotte County Courthouse, 710 N. 7th, 5th Floor, in Kansas City, Kansas, the time and place stated in the notices, at which time we heard oral testimony and received written and other evidence concerning our appraisal and assessment of damages from the plaintiff and such of the defendants as were present and desired to be heard.

After our view of the lands involved, after consideration of the testimony received at the hearing and according to the instructions given us by the Court, we have appraised the lands and/or interests and/or rights therein sought by the plaintiff and described in the Petition and have determined just compensation and damages to the interested parties resulting from the takings are as follows:

Tract No. 7, 8 and 9

FEE SIMPLE OWNER:

Kansas City Mall Associates, Inc., a California Corporation

Address: attn: Mr. Jack Kashani, 8121 Van Nuys Blvd., Suite 300, Panorama City, CA. 91402

Copy to: Mr. Reid F. Holbrook
Holbrook & Osborn, P.A.
7400 W. 110th St., Suite 600
Overland Park, KS. 66210
Counsel for Kansas City Mall Associates, Inc.

Copy to: Mr. Ryan Denk
McAnany VanCleave & Phillips
707 Minnesota Avenue
Kansas City, KS. 66101
Resident Agent for Kansas City Mall Associates, Inc.

**LIENHOLDERS AND OTHER
INTERESTED PARTIES:**

TENANTS:

Indian Springs Dental Clinic of KC
Address: 4655 State Avenue, Kansas City, KS. 66102

KC Car Bay
Address: 909 N. 47th, Kansas City, KS. 66102

Industries Supply, Inc.
Address: 4601 State Avenue, Unit 1, Kansas City, KS. 66102

KC Black Chamber of Commerce
Address: 4601 State Avenue, Unit 1A, Kansas City, KS. 66102

Tenant
Address: 4601 State Avenue, Unit 3, Kansas City, KS. 66102

KCK School District Education Center
Address: 4601 State Avenue, Unit 38, Kansas City, KS. 66102

500 Reach
Address: 4601 State Avenue, Unit 38, Kansas City, KS. 66102

Nails Art
Address: 4601 State Avenue, Unit 43, Kansas City, KS. 66102

Men's and Women's Clothing
Address: 4601 State Avenue, Unit 53, Kansas City, KS. 66102

Merle Norman

Address: 4601 State Avenue, Unit 54, Kansas City, KS. 66102

Be a Star

Address: 4601 State Avenue, Unit 55, Kansas City, KS. 66102

Wedding Gardens of KC

Address: 4601 State Avenue, Unit 56, Kansas City, KS. 66102

JAI-Bees Restaurant

Address: 4601 State Avenue, Unit 59, Kansas City, KS. 66102

Italian Delight

Address: 4601 State Avenue, Unit 63, Kansas City, KS. 66102

Job Readiness

Address: 4601 State Avenue, Unit 70, Kansas City, KS. 66102

Big Brothers and Big Sisters

Address: 4601 State Avenue, Unit 75, Kansas City, KS. 66102

Liveable Neighborhoods

Address: 4601 State Avenue, Unit 85, Kansas City, KS. 66102

Neighborhood Resource Center

Address: 4601 State Avenue, Unit 87, Kansas City, KS. 66102

Unified Government of Wyandotte County/Kansas City, Kansas Inspection Services Offices

Address: 4601 State Avenue, Unit 88, Kansas City, KS. 66101

KCK Police Department Reporting Desk (Unified Government)

Address: 4601 State Avenue, Suite 90, Kansas City, KS. 66102

Truck Driving Training Center

Address: 4601 State Avenue, Suite 74, Kansas City, KS. 66102

Sunflower Day Care

Address: 4601 State Avenue, Suite 76, Kansas City, KS. 66102

Children's Museum of KC

Address: 4601 State Avenue, Suite 92, Kansas City, KS. 66102

Janssen Glass & Mirror, Inc.

Address: 5010 Hadley, Overland Park, Kansas 66203

by reason of Mechanic's Lien Statement No. 2006 SL-000117 filed June 7, 2006 in the District Court of Wyandotte County, Kansas vs. Kansas City Mall Associates, Inc. d/b/a Indian Springs Business Center in the amount of \$6,684.71.

Copy to: Mr. Thomas R. Janssen
5010 Hadley Avenue
Overland Park, KS. 66203
Resident Agent for Janssen Glass & Mirror, Inc.

Board of Unified Government of Wyandotte County/Kansas City, Kansas

Address: Unified Government of Wyandotte County/Kansas City, Kansas Legal Department,
701 N. 7th, 9th Floor, Kansas City, Kansas 66101
by reason of Case No. 07 CV 7, filed January 12, 2007 in the District Court of Wyandotte
County, Kansas styled Kansas City Mall Associates, Inc. vs. Board of Unified Government of
Wyandotte County/Kansas City, Kansas.

**Charles Henry, in his capacity of Director of Revenue/Treasury of Unified Government of
Wyandotte County/Kansas City, Kansas (Attn: Property Tax Division),
Address:** Courthouse, 710 North 7th Street, Kansas City, Kansas 66101.

REAL PROPERTY INTERESTS TO BE ACQUIRED:

Fee simple interest in:

ALL OF THE WEST _ OF THE NORTHWEST _ OF SECTION 7, TOWNSHIP 11, RANGE
25, NOW IN THE CITY OF KANSAS CITY, WYANDOTTE COUNTY, KANSAS, MORE
PARTICULARLY DESCRIBED AS FOLLOWS:

BEGINNING AT THE NORTHWEST CORNER OF THE NORTHWEST _ OF SAID
SECTION 7; THENCE SOUTH 0° EAST, ALONG THE WEST LINE OF NORTHWEST _ OF
SAID SECTION 7, A DISTANCE OF 2635.73 FEET, TO THE SOUTHWEST CORNER
THEREOF; THENCE NORTH 89° 31' EAST, ALONG THE SOUTH LINE OF THE WEST _
OF THE NORTHWEST _ OF SAID SECTION 7, A DISTANCE OF 1319.11 FEET, TO THE
SOUTHEAST CORNER THEREOF; THENCE NORTH 0° 07' 05" WEST, ALONG THE EAST
LINE OF THE WEST _ OF THE NORTHWEST _ OF SAID SECTION 7, A DISTANCE OF
2635.24 FEET, TO THE NORTHEAST CORNER THEREOF; THENCE SOUTH 89° 32' 10"
WEST, ALONG THE NORTH LINE OF THE NORTHWEST _ OF SAID SECTION 7, A
DISTANCE OF 1313.68 FEET, TO THE POINT OF BEGINNING, EXCEPT THAT PART
THEREOF NOW IN 47TH STREET AND ORVILLE AVENUE, MORE PARTICULARLY
DESCRIBED AS FOLLOWS:

COMMENCING AT THE NORTHWEST CORNER OF THE NORTHWEST _ OF SAID
SECTION 7; THENCE SOUTH 0° EAST ALONG THE WEST LINE OF THE NORTHWEST _
OF SAID SECTION 7, A DISTANCE OF 122.29 FEET, TO THE TRUE POINT OF
BEGINNING OF SUBJECT TRACT; THENCE NORTH 90° EAST, A DISTANCE OF 20
FEET; THENCE NORTH 44° 53' EAST, A DISTANCE OF 28.35 FEET, TO A POINT 40
FEET EAST OF THE WEST LINE OF THE NORTHWEST _ OF SAID SECTION 7, SAID
POINT ALSO BEING ON THE EASTERLY RIGHT-OF-WAY LINE OF 47TH STREET, AS
NOW ESTABLISHED; THENCE SOUTH 0° EAST, ALONG A LINE 40 FEET EAST OF
AND PARALLEL TO THE WEST LINE OF THE NORTHWEST _ OF SAID SECTION 7,
AND ALONG THE EASTERLY RIGHT-OF-WAY LINE OF SAID 47TH STREET, A
DISTANCE OF 2205.08 FEET, TO A POINT OF CURVATURE; THENCE SOUTHERLY
AND SOUTHEASTERLY, ALONG THE EASTERLY RIGHT-OF-WAY LINE OF 47TH

STREET, SAID LINE BEING ON A CURVE TO THE LEFT, HAVING A RADIUS OF 287.40 FEET AND A CENTRAL ANGLE OF 44° 59' 49", A DISTANCE OF 225.71 FEET, TO A POINT ON THE NORTHERLY RIGHT-OF-WAY LINE OF SAID ORVILLE AVENUE, AS NOW ESTABLISHED; THENCE SOUTHEASTERLY, ALONG THE NORTHERLY RIGHT-OF-WAY LINE OF SAID ORVILLE AVENUE, SAID LINE BEING ON A CURVE TO THE LEFT, HAVING A RADIUS OF 278.31 FEET, A CENTRAL ANGLE OF 45° 37' 47", AND WHOSE INITIAL TANGENT BEARING IS SOUTH 44° 42' 49" EAST, A DISTANCE OF 221.64 FEET, TO A POINT 40 FEET NORTH OF THE SOUTH LINE OF THE NORTHWEST _ OF SAID SECTION 7; THENCE NORTH 89° 31' EAST, ALONG A LINE 40 FEET NORTH OF AND PARALLEL TO THE SOUTH LINE OF THE NORTHWEST _ OF SAID SECTION 7, AND ALONG THE NORTHERLY RIGHT-OF-WAY LINE OF SAID ORVILLE AVENUE, A DISTANCE OF 851.92 FEET, TO A POINT ON THE WESTERLY RIGHT-OF-WAY LINE OF INTERSTATE HIGHWAY NO. 635, AS NOW ESTABLISHED; THENCE SOUTH 22° 33' 59" EAST, ALONG THE WESTERLY RIGHT-OF-WAY LINE OF SAID INTERSTATE HIGHWAY NO. 635, A DISTANCE OF 43.17 FEET, TO A POINT ON THE SOUTH LINE OF THE WEST _ OF THE NORTHWEST _ OF SAID SECTION 7 AND 127 FEET WEST OF THE SOUTHEAST CORNER THEREOF, AS MEASURED ALONG SAID SOUTH LINE; THENCE SOUTH 89° 31' WEST, ALONG THE SOUTH LINE OF THE NORTHWEST _ OF SAID SECTION 7, A DISTANCE OF 1192.11 FEET, TO THE SOUTHWEST CORNER THEREOF; THENCE NORTH 0° EAST, ALONG THE WEST LINE OF THE NORTHWEST _ OF SAID SECTION 7, A DISTANCE OF 2513.44 FEET, TO THE TRUE POINT OF BEGINNING OF SUBJECT TRACT AND ALSO EXCEPT THAT PART THEREOF NOW IN STATE AVENUE AND INTERSTATE HIGHWAY NO. 635, MORE PARTICULARLY DESCRIBED AS FOLLOWS:

BEGINNING AT THE NORTHWEST CORNER OF THE NORTHWEST _ OF SAID SECTION 7; THENCE SOUTH 0° EAST, ALONG THE WEST LINE OF THE NORTHWEST _ OF SAID SECTION 7, A DISTANCE OF 122.29 FEET; THENCE NORTH 90° EAST, A DISTANCE OF 20 FEET; THENCE NORTH 44° 53' EAST, A DISTANCE OF 28.35 FEET, TO A POINT 40 FEET EAST OF THE WEST LINE OF THE NORTHWEST _ OF SAID SECTION 7, SAID POINT ALSO BEING ON THE EASTERLY RIGHT-OF-WAY LINE OF 47TH STREET, AS NOW ESTABLISHED, SAID POINT ALSO BEING ON THE SOUTHERLY RIGHT-OF-WAY LINE OF SAID STATE AVENUE, AS NOW ESTABLISHED; THENCE CONTINUING NORTH 44° 53' EAST, ALONG THE SOUTHERLY RIGHT-OF-WAY LINE OF SAID STATE AVENUE, A DISTANCE OF 0.11 FEET; THENCE NORTH 89° 32' 10" EAST, ALONG THE SOUTHERLY RIGHT-OF-WAY LINE OF SAID STATE AVENUE, A DISTANCE OF 129 FEET; THENCE NORTH 88° 54' 46" EAST, ALONG THE SOUTHERLY RIGHT-OF-WAY LINE OF SAID STATE AVENUE, A DISTANCE OF 400 FEET; THENCE SOUTH 0° 27' 50" EAST, ALONG THE SOUTHERLY RIGHT-OF-WAY LINE OF SAID STATE AVENUE, A DISTANCE OF 40 FEET; THENCE NORTH 89° 32' 10" EAST, ALONG THE SOUTHERLY RIGHT-OF-WAY LINE OF SAID STATE AVENUE, A DISTANCE OF 89 FEET; THENCE NORTH 0° 27' 50" WEST, ALONG THE SOUTHERLY RIGHT-OF-WAY LINE OF SAID STATE AVENUE, A DISTANCE OF 40 FEET; THENCE NORTH 89° 09' 24" EAST, ALONG THE SOUTHERLY RIGHT-OF-WAY LINE OF SAID STATE AVENUE, A DISTANCE OF 90.20 FEET; THENCE SOUTH 60° 55' 16" EAST, ALONG THE SOUTHERLY RIGHT-OF-WAY LINE OF SAID STATE AVENUE AND ALONG THE WESTERLY RIGHT-OF-WAY LINE OF SAID INTERSTATE HIGHWAY NO. 635, AS NOW ESTABLISHED, A DISTANCE OF 37.42 FEET; THENCE SOUTH 0° 07' 05" EAST, ALONG THE WESTERLY RIGHT-OF-WAY LINE OF SAID INTERSTATE HIGHWAY NO. 635, A DISTANCE OF 134.05 FEET, TO A POINT 250 FEET SOUTH OF THE NORTH LINE OF THE NORTHWEST _ OF SAID SECTION 7, SAID

POINT ALSO BEING ON THE CENTERLINE OF OLD REIDY ROAD, AS ESTABLISHED; THENCE NORTH 89° 32' 10" EAST, ALONG A LINE 250 FEET SOUTH OF AND PARALLEL TO THE NORTH LINE OF THE NORTHWEST OF SAID SECTION 7, ALONG THE CENTERLINE OF SAID OLD REIDY ROAD, AND ALONG THE WESTERLY RIGHT-OF-WAY LINE OF SAID INTERSTATE HIGHWAY NO. 635, A DISTANCE OF 2.33 FEET, TO A POINT 530.67 FEET WEST OF THE EAST LINE OF THE WEST OF THE NORTHWEST OF SAID SECTION 7; THENCE SOUTH 5° 54' 06" EAST, ALONG THE WESTERLY RIGHT-OF-WAY LINE OF SAID INTERSTATE HIGHWAY NO. 635, A DISTANCE OF 105.67 FEET, TO A POINT 520 FEET WEST OF THE EAST LINE OF THE WEST OF THE NORTHWEST OF SAID SECTION 7; THENCE SOUTH 16° 47' 07" EAST, ALONG THE WESTERLY RIGHT-OF-WAY LINE OF SAID INTERSTATE HIGHWAY NO. 635, A DISTANCE OF 160.40 FEET, TO A POINT 474 FEET WEST OF THE EAST LINE OF THE WEST OF THE NORTHWEST OF SAID SECTION 7; THENCE SOUTH 30° 31' 03" EAST, ALONG THE WESTERLY RIGHT-OF-WAY LINE OF SAID INTERSTATE HIGHWAY NO. 635, A DISTANCE OF 124.50 FEET, TO A POINT 411 FEET WEST OF THE EAST LINE OF THE WEST OF THE NORTHWEST OF SAID SECTION 7; THENCE SOUTH 38° 22' 09" EAST, ALONG THE WESTERLY RIGHT-OF-WAY LINE OF SAID INTERSTATE HIGHWAY NO. 635, A DISTANCE OF 159.10 FEET, TO A POINT 312.50 FEET WEST OF THE EAST LINE OF THE WEST OF THE NORTHWEST OF SAID SECTION 7; THENCE SOUTH 24° 10' 42" EAST, ALONG THE WESTERLY RIGHT-OF-WAY LINE OF SAID INTERSTATE HIGHWAY NO. 635, A DISTANCE OF 153.30 FEET, TO A POINT 250 FEET WEST OF THE EAST LINE OF THE WEST OF THE NORTHWEST OF SAID SECTION 7; THENCE SOUTH 3° 48' 54" WEST, ALONG THE WESTERLY RIGHT-OF-WAY LINE OF SAID INTERSTATE HIGHWAY NO. 635, A DISTANCE OF 400.90 FEET, TO A POINT 277.5 FEET WEST OF THE EAST LINE OF THE WEST OF THE NORTHWEST OF SAID SECTION 7; THENCE SOUTH 15° 26' 58" WEST, ALONG THE WESTERLY RIGHT-OF-WAY LINE OF SAID INTERSTATE HIGHWAY NO. 635, A DISTANCE OF 206.80 FEET, TO A POINT 333 FEET WEST OF THE EAST LINE OF THE NORTHWEST OF SAID SECTION 7; THENCE SOUTH 0° 07' 05" EAST, ALONG A LINE 333 FEET WEST OF AND PARALLEL TO THE EAST LINE OF THE WEST OF THE NORTHWEST OF SAID SECTION 7, AND ALONG THE WESTERLY RIGHT-OF-WAY LINE OF SAID INTERSTATE HIGHWAY NO. 635, A DISTANCE OF 375 FEET; THENCE SOUTH 7° 14' 36" EAST, ALONG THE WESTERLY RIGHT-OF-WAY LINE OF SAID INTERSTATE HIGHWAY NO. 635, A DISTANCE OF 403.10 FEET, TO A POINT 283 FEET WEST OF THE EAST LINE OF THE WEST OF THE NORTHWEST OF SAID SECTION 7; THENCE SOUTH 22° 33' 59" EAST, ALONG THE WESTERLY RIGHT-OF-WAY LINE OF SAID INTERSTATE HIGHWAY NO. 635, A DISTANCE OF 408.55 FEET MEASURED, TO A POINT ON THE SOUTH LINE OF THE WEST OF THE NORTHWEST OF SAID SECTION 7 AND 127 FEET WEST OF THE SOUTHEAST CORNER THEREOF, AS MEASURED ALONG SAID SOUTH LINE; THENCE NORTH 89° 31' EAST, ALONG THE SOUTH LINE OF THE WEST OF THE NORTHWEST OF SAID SECTION 7, A DISTANCE OF 127 FEET, TO THE SOUTHEAST CORNER THEREOF; THENCE NORTH 0° 07' 05" WEST, ALONG THE EAST LINE OF THE WEST OF THE NORTHWEST OF SAID SECTION 7, A DISTANCE OF 2635.24 FEET, TO THE NORTHEAST CORNER THEREOF; THENCE SOUTH 89° 32' 10" WEST, ALONG THE NORTH LINE OF THE NORTHWEST OF SAID SECTION 7, A DISTANCE OF 1313.68 FEET, TO THE POINT OF BEGINNING;

AND FURTHER EXCEPT THOSE PARTS CONDEMNED FOR INTERSTATE 635 IN BOOK 4395, AT PAGE 694, DESCRIBED AS FOLLOWS:

A TRACT OF LAND IN THE WEST HALF OF THE NORTHWEST QUARTER OF SECTION 7, TOWNSHIP 11 SOUTH, RANGE 25 EAST OF THE 6TH P.M., DESCRIBED AS FOLLOWS: COMMENCING AT THE NORTHWEST CORNER OF SAID QUARTER SECTION; THENCE ON AN ASSUMED BEARING OF NORTH 87° 39' 46" EAST, 210.802 METERS (691.79 FEET) ALONG THE NORTH LINE OF SAID QUARTER SECTION; THENCE SOUTH 02° 20' 14" EAST, 23.470 METERS (98.21 FEET) TO THE WESTERLY RIGHT OF WAY LINE OF THE EXISTING HIGHWAY AND THE POINT OF BEGINNING; FIRST COURSE, THENCE SOUTH 63° 03' 41" EAST, 31.405 METERS (103.04 FEET) TO SAID WESTERLY RIGHT OF WAY LINE; SECOND COURSE, THENCE NORTH 00° 59' 04" WEST, 9.211 METERS (30.22 FEET) ALONG SAID RIGHT OF WAY LINE; THIRD COURSE, THENCE NORTH 61° 46' 11" WEST, 12.313 METERS (40.40 FEET) ALONG SAID RIGHT OF WAY LINE; FOURTH COURSE, THENCE SOUTH 87° 17' 06" WEST, 17.010 METERS (55.81 FEET) ALONG SAID RIGHT OF WAY LINE TO THE POINT OF BEGINNING AND A TRACT OF LAND IN THE WEST HALF OF THE NORTHWEST QUARTER OF SECTION 7, TOWNSHIP 11 SOUTH, RANGE 25 EAST OF THE 6TH P.M., DESCRIBED AS FOLLOWS: COMMENCING AT THE NORTHWEST CORNER OF SAID WEST HALF; THENCE ON AN ASSUMED BEARING OF SOUTH 01° 52' 42" EAST, 401.740 METERS (1,318.04 FEET) ALONG THE WEST LINE OF SAID WEST HALF; THENCE NORTH 88° 09' 50" EAST, 312.926 METERS (1026.66 FEET) TO THE WESTERLY RIGHT OF WAY LINE OF THE EXISTING HIGHWAY AND THE POINT OF BEGINNING; FIRST COURSE, THENCE NORTH 13° 35' 14" EAST, 13.966 METERS (45.82 FEET) ALONG SAID RIGHT OF WAY LINE; SECOND COURSE, THENCE NORTH 01° 56' 31" EAST, 122.206 METERS (400.94 FEET) ALONG SAID RIGHT OF WAY LINE; THIRD COURSE, THENCE NORTH 26° 01' 12" WEST, 46.724 METERS (153.29 FEET) ALONG SAID RIGHT OF WAY LINE; FOURTH COURSE, THENCE NORTH 40° 14' 49" WEST, 32.691 METERS (107.26 FEET) ALONG SAID RIGHT OF WAY LINE; FIFTH COURSE, THENCE SOUTH 32° 24' 38" EAST, 29.144 METERS (95.62 FEET); SIXTH COURSE, THENCE SOUTH 09° 42' 14" EAST, 115.826 METERS (380.01 FEET), SEVENTH COURSE, THENCE SOUTH 00° 50' 59" WEST, 63.886 METERS (209.60 FEET) TO THE POINT OF BEGINNING.

Commonly known and numbered as 909 N. 47th Street; 4601 State Avenue; 901 N. 47th Street; 4600 Orville Avenue and 4602 Orville Avenue., Kansas City, Kansas.

The Fair Market Value of Entire Property
 Immediately Before the Taking, which
 Is the amount of our award of just compensation, is:

\$ 7,500,000.00

CF
 CF

BE
 BE

DF
 DF


The foregoing Report of our appraisal is well and truthfully made and in witness whereof,
we have hereunto affixed our signatures this 18th day of June, 2007.

Same
Fath & Orrick
11900 College Blvd
Ste 210
Overland Park KS
66210

COURT-APPOINTED
APPRAISERS:


Cliff Foster


Beverly Easterwood



Donna Feedback

Subscribed and sworn to before me this 18th day June, 2007.



I hereby certify the above and foregoing
to be a True and correct copy, the original
of which is filed and entered record
in this court.

CLERK DISTRICT COURT
WYANDOTTE CO, KS

DATE 6-19-07
By , deputy.

BK:5402 Pg:888 895

PAGES: 8
TECHNOLOGY FEE: 16.00
REC FEE: 20.00
06/28/2007 08:35:20AM
RECORDED ON
WYANDOTTE COUNTY, KS
REGISTER OF DEEDS

2007R-14142

* 2 0 0 7 R - 1 4 1 4 2 8 *



EXHIBIT B

(Space Above Reserved For Register of Deeds Certification)

KANSAS SPECIAL WARRANTY DEED

THIS INDENTURE is made as of July 15, 2022, by and between SCAVUZZO'S FOODIE CAMPUS, LLC, a Kansas limited liability company ("Grantor"), with an address of 6550 Kansas Avenue, Kansas City, Kansas 66111 and the UNIFIED GOVERNMENT OF WYANDOTTE COUNTY/KANSAS CITY, KANSAS, a municipal corporation organized and existing under the laws of the State of Kansas ("Grantee"), with an address of 701 North 7th Street, Kansas City, Kansas 66101-3064.

WITNESSETH, that Grantor, for and in consideration of the sum of TEN DOLLARS (\$10.00) and other good and valuable consideration, to Grantor paid by Grantee (the receipt of which is hereby acknowledged) does by these presents, CONVEY AND GRANT, unto Grantee and Grantee's heirs, successors and assigns, the following described lots, tracts or parcels of land, lying, being and situate in the County of Wyandotte and State of Kansas (the "Property"), to wit:

See Exhibit A, attached hereto and incorporated herein by reference.

SUBJECT TO: (a) easements, restrictions, declarations, reservations, agreements, instruments and other matters of record, if any; (b) taxes and assessments, general and special, not now due and payable; and (c) rights of the public in and to the parts thereof in streets, roads or alleys.

Grantor, for Grantor and Grantor's heirs, successors and assigns, covenants that Grantor is lawfully seized of Grantor's interest in the Property and has good right to convey its interest in the Property and guarantees quiet possession of the Property against the claims of those claiming any right, interest or title through Grantor, except as provided herein, and further covenants that the Property is free from all encumbrances created by Grantor, except as provided herein, and Grantor will warrant and defend the Property against all lawful claims of those claiming any right, interest or title through Grantor, except as provided herein; but Grantor does not warrant title against those claiming a right, interest or title that arose prior to, or separate from, Grantor's interest in the Property.

IN WITNESS WHEREOF, Grantor has caused this instrument to be executed as of the day and year first above written.

Grantor:

SCAVUZZO'S FOODIE CAMPUS, LLC,
a Kansas limited liability company

By: [Signature]

Printed Name: Richard Scavuzzo

Title: Manager

STATE OF Kansas)

) ss.

COUNTY OF Wyandotte)

This instrument was acknowledged before me on the 7 day of July, 2022 by Richard Scavuzzo as Manager of Scavuzzo's Foodie Campus, LLC, a Kansas limited liability company.



[Signature]
Printed Name: Melissa A McGuire
Notary Public in and for said State Kansas
Commissioned in Wyandotte County

My Commission Expires:

July 20, 2025

EXHIBIT A

Legal Description

Lot 1, Final Plat of KC Foodie Park, a subdivision in the City of Kansas City, Wyandotte County, Kansas, recorded in the Wyandotte County Register of Deeds Office on February 7, 2020 as Document No. 2020R-01863.

Former Indian Springs Mall BTA

4601 State Avenue
Kansas City, KS 66102

Inquiry Number: 7538154.5
January 10, 2024

The EDR-City Directory Abstract

TABLE OF CONTENTS

SECTION

Executive Summary

Findings

City Directory Images

Thank you for your business.

Please contact EDR at 1-800-352-0050
with any questions or comments.

Disclaimer - Copyright and Trademark Notice

This Report contains certain information obtained from a variety of public and other sources reasonably available to Environmental Data Resources, LLC. It cannot be concluded from this Report that coverage information for the target and surrounding properties does not exist from other sources. This Report is provided on an "AS IS", "AS AVAILABLE" basis. **NO WARRANTY EXPRESS OR IMPLIED IS MADE WHATSOEVER IN CONNECTION WITH THIS REPORT. ENVIRONMENTAL DATA RESOURCES, LLC AND ITS SUBSIDIARIES, AFFILIATES AND THIRD PARTY SUPPLIERS DISCLAIM ALL WARRANTIES, OF ANY KIND OR NATURE, EXPRESS OR IMPLIED, ARISING OUT OF OR RELATED TO THIS REPORT OR ANY OF THE DATA AND INFORMATION PROVIDED IN THIS REPORT, INCLUDING WITHOUT LIMITATION, ANY WARRANTIES REGARDING ACCURACY, QUALITY, CORRECTNESS, COMPLETENESS, COMPREHENSIVENESS, SUITABILITY, MERCHANTABILITY, FITNESS FOR A PARTICULAR PURPOSE, TITLE, NON-INFRINGEMENT, MISAPPROPRIATION, OR OTHERWISE. ALL RISK IS ASSUMED BY THE USER. IN NO EVENT SHALL ENVIRONMENTAL DATA RESOURCES, LLC OR ITS SUBSIDIARIES, AFFILIATES OR THIRD PARTY SUPPLIERS BE LIABLE TO ANYONE FOR ANY DIRECT, INCIDENTAL, INDIRECT, SPECIAL, CONSEQUENTIAL OR OTHER DAMAGES OF ANY TYPE OR KIND (INCLUDING BUT NOT LIMITED TO LOSS OF PROFITS, LOSS OF USE, OR LOSS OF DATA), ARISING OUT OF OR IN ANY WAY CONNECTED WITH THIS REPORT OR ANY OF THE DATA AND INFORMATION PROVIDED IN THIS REPORT.** Any analyses, estimates, ratings, environmental risk levels, or risk codes provided in this Report are provided for illustrative purposes only, and are not intended to provide, nor should they be interpreted as providing any facts regarding, or prediction or forecast of, any environmental risk for any property. Only an assessment performed by a qualified environmental professional can provide findings, opinions or conclusions regarding the environmental risk or conditions in, on or at any property.

Copyright 2023 by Environmental Data Resources, LLC. All rights reserved. Reproduction in any media or format, in whole or in part, of any report or map of Environmental Data Resources, LLC, or its affiliates, is prohibited without prior written permission.

EDR and its logos (including Sanborn and Sanborn Map) are trademarks of Environmental Data Resources, LLC or its affiliates. All other trademarks used herein are the property of their respective owners.

EXECUTIVE SUMMARY

DESCRIPTION

Environmental Data Resources, Inc.'s (EDR) City Directory Abstract is a screening tool designed to assist environmental professionals in evaluating potential liability on a target property resulting from past activities. EDR's City Directory Abstract includes a search and abstract of available city directory data. For each address, the directory lists the name of the corresponding occupant at approximately five year intervals.

Business directories including city, cross reference and telephone directories were reviewed, if available, at approximately five year intervals for the years spanning 1920 through current. This report compiles information gathered in this review by geocoding the latitude and longitude of properties identified and gathering information about properties within 660 feet of the target property.

Summary information obtained is provided in the text of this report.

RECORD SOURCES

The EDR City Directory Report accesses a variety of business directory sources, including Haines, InfoUSA, Polk, Cole, Bresser, and Stewart. Listings marked as EDR Digital Archive access Cole and InfoUSA records. The various directory sources enhance and complement each other to provide a more thorough and accurate report.

EDR is licensed to reproduce certain City Directory works by the copyright holders of those works. The purchaser of this EDR City Directory Report may include it in report(s) delivered to a customer.

RESEARCH SUMMARY

The following research sources were consulted in the preparation of this report. An "X" indicates where information was identified in the source and provided in this report.

<u>Year</u>	<u>Source</u>	<u>TP</u>	<u>Adjoining</u>	<u>Text Abstract</u>	<u>Source Image</u>
2020	EDR Digital Archive	X	X	X	-
2017	Cole Information	X	X	X	-
2014	Cole Information	X	X	X	-
2010	Cole Information	X	X	X	-
2008	Polk City Directories	X	X	X	X
2006	Cole Information	-	X	X	-
2005	Cole Information	X	X	X	-
2002	Polk Directories	X	X	X	X
2000	Cole Information	X	X	X	-
	R. L. Polk Co. Publishers	X	X	X	-
1996	R. L. Polk Co.	X	X	X	X
1995	Cole Information	X	X	X	-
	Cole Publications	X	X	X	-
1992	Cole Information	X	X	X	-
	Cole Information	X	X	X	X
	R. L. Polk Co.	X	X	X	X

EXECUTIVE SUMMARY

<u>Year</u>	<u>Source</u>	<u>TP</u>	<u>Adjoining</u>	<u>Text Abstract</u>	<u>Source Image</u>
1990	R. L. Polk Co.	-	X	X	-
1987	R. L. Polk Co.	X	X	X	X
1985	R. L. Polk Co.	-	X	X	-
1981	R. L. Polk Co.	X	X	X	X
1980	R. L. Polk Co., Publishers	-	X	X	-
1975	R. L. Polk Co.	X	X	X	X
	R. L. Polk Co.	X	X	X	X
1970	R. L. Polk Co.	-	X	X	X
	R. L. Polk Co.	-	X	X	-
1966	R. L. Polk Co.	-	X	X	-
	R. L. Polk Co.	-	X	X	X
1962	R. L. Polk Co.	-	X	X	X
1958	R. L. Polk Co., Publishers	-	X	X	X
1956	R. L. Polk Co.	-	-	-	-
1954	R. L. Polk Co.	-	-	-	-
1951	R. L. Polk Co.	-	-	-	-
1948	R. L. Polk Co.	-	-	-	-
1945	Gate City Directory Co.	-	-	-	-
1940	R. L. Polk Co., Publishers	-	-	-	-
1935	Gate City Directory Co.	-	-	-	-
1934	R. L. Polk Co.	-	-	-	-
1930	Gate City Directory Co., Publishers	-	-	-	-
1929	Gate City Directory Co.	-	-	-	-
1925	Gate City Directory Co.	-	-	-	-
1924	The Gate City Directory Co.	-	-	-	-
1920	Gate City Directory Co.	-	-	-	-

RECORD SOURCES

The EDR City Directory Report accesses a variety of business directory sources, including Haines, InfoUSA, Polk, Cole, Bresser, and Stewart. Listings marked as EDR Digital Archive access Cole and InfoUSA records. The various directory sources enhance and complement each other to provide a more thorough and accurate report.

EDR is licensed to reproduce certain City Directory works by the copyright holders of those works. The purchaser of this EDR City Directory Report may include it in report(s) delivered to a customer.

EXECUTIVE SUMMARY

SELECTED ADDRESSES

The following addresses were selected by the client, for EDR to research. An "X" indicates where information was identified.

<u>Address</u>	<u>Type</u>	<u>Findings</u>
4600 Orville Avenue	Client Entered	
849 N 47th Street	Client Entered	

FINDINGS

TARGET PROPERTY INFORMATION

ADDRESS

4601 State Avenue
Kansas City, KS 66102

FINDINGS DETAIL

Target Property research detail.

N 47th Street

849 N 47th Street

<u>Year</u>	<u>Uses</u>	<u>Source</u>
-------------	-------------	---------------

Orville Avenue

4600 Orville Avenue

<u>Year</u>	<u>Uses</u>	<u>Source</u>
-------------	-------------	---------------

STATE AVE

4601 STATE AVE

<u>Year</u>	<u>Uses</u>	<u>Source</u>
2020	Brandon Grover	EDR Digital Archive
	Carrie Hajdukovich	EDR Digital Archive
	Terry Brecheisen	EDR Digital Archive
2017	KANSAS CITY KANSAS PUBLIC SCHOOLS	Cole Information
	UNIFIED GOVERNMENT OF WYANDOTTE COUN	Cole Information
2014	KANSAS CITY KANSAS PUBLIC SCHOOLS	Cole Information
	KANSAS CITY MALL ASSOCIATION	Cole Information
	UNIFIED GOVERNMENT OF WYANDOTTE COUN	Cole Information
2010	500 REACH	Cole Information
	CLAY GROUP	Cole Information
	EDUCATION CENTER	Cole Information
	EL PADRINO	Cole Information
	I T DEPT	Cole Information

FINDINGS

<u>Year</u>	<u>Uses</u>	<u>Source</u>	
2010	INDUSTRIAL SUPPLY	Cole Information	
	ITALIAN DELIGHT	Cole Information	
	KANSAS CITY KS PUBLIC SCHOOLS	Cole Information	
	KANSAS CITY NEIGHBORHOOD CTR	Cole Information	
	KBCC	Cole Information	
	KCK COMM CLG TRUCK DRIVING	Cole Information	
	OPERATION BRIGHTSIDE	Cole Information	
	PARENTS AS TEACHERS NATL CTR	Cole Information	
	RAVENS COMMUNITY SIX THEATRE	Cole Information	
	UNEMPLOYMENT CLAIMS	Cole Information	
	WYANDOTTE COUNTY KANSAS CITY	Cole Information	
	WYANDOTTE COUNTY SPECIAL EDU	Cole Information	
2008	A INDUSTRIAL SUPPLY industrial equip/supl	Polk City Directories	Image pg. A1
	CHILDRENS MUSEUM KANSAS CITY museums	Polk City Directories	Image pg. A1
	CLAY GROUP industrial equip/supl	Polk City Directories	Image pg. A1
	COMMUNITY LEARNING CTR schools	Polk City Directories	Image pg. A1
	EDUCATION CENTER county government genl offices	Polk City Directories	Image pg. A1
	ENTREPRENAUR DEVELOPMENT CTR business plans	Polk City Directories	Image pg. A1
	FAIRFAX LEARNING CTR ALTRNTV schools	Polk City Directories	Image pg. A1
	FOXMOOR clothing retail	Polk City Directories	Image pg. A1
	HISPANIC CHAMBER OF COMMERCE chambers of commerce	Polk City Directories	Image pg. A1
	I T DEPT government offices	Polk City Directories	Image pg. A1
	ITALIAN DELIGHT pizza	Polk City Directories	Image pg. A1
	JAI BEEZ RESTAURANT restaurants	Polk City Directories	Image pg. A1
	KANSAS CITY KS PUBLIC SCHOOLS schools	Polk City Directories	Image pg. A1
	KANSAS CITY NEIGHBORHOOD CTR government offices	Polk City Directories	Image pg. A1
	KANSAS CITY POLICE DEPT police departments	Polk City Directories	Image pg. A1
	KBCC chambers of commerce	Polk City Directories	Image pg. A1
	KCK COMM CLG TRUCK DRIVING driving instruction	Polk City Directories	Image pg. A1

FINDINGS

<u>Year</u>	<u>Uses</u>	<u>Source</u>	
2008	LOIAZA RECORDS & PROMOTIONS musical instrumentsrental	Polk City Directories	Image pg. A1
	NAILS ART manicuring	Polk City Directories	Image pg. A1
	OPERATION BRIGHTSIDE government offices	Polk City Directories	Image pg. A1
	PARENTS AS TEACHERS NATL CTR child development	Polk City Directories	Image pg. A1
	PARKER EARLY CHILDHOOD CTR schools	Polk City Directories	Image pg. A1
	Q Jones Betsy	Polk City Directories	Image pg. A1
	RAVENS COMMUNITY SIX THEATRE theatres movie	Polk City Directories	Image pg. A1
	SUNFLOWER ADULT DAY CARE day care centers adult	Polk City Directories	Image pg. A1
	UNEMPLOYMENT CLAIMS state government	Polk City Directories	Image pg. A1
	US AIR FORCE RECRUITING recruiting us armed forces	Polk City Directories	Image pg. A1
	US NAVAL RECRUITING recruiting us armed forces	Polk City Directories	Image pg. A1
	WEDDING GARDENS OF KANSAS CITY wedding supl & serv	Polk City Directories	Image pg. A1
	WYANDOTTE COUNTY KANSAS CITY county governmentgenl offices	Polk City Directories	Image pg. A1
	WYANDOTTE COUNTY SPECIAL EDU schools	Polk City Directories	Image pg. A1
	Wyatt J D RI	Polk City Directories	Image pg. A1
2005	500 REACH	Cole Information	
	A E PROPERTIES INC	Cole Information	
	ALPHA & OMEGA PRODUCTION & MANAGEMEN	Cole Information	
	ANDREAS BOUTIQUE	Cole Information	
	AZTECA FURNITURE	Cole Information	
	BEVERLYS	Cole Information	
	CARNITAS GUANAJUATO	Cole Information	
	CENTRO RANCHERO	Cole Information	
	CHILDRENS MUSEUM OF KANSAS CITY	Cole Information	
	COMMUNITY LEARNING CENTERS	Cole Information	
	CROWN PRO STORES INDIAN SPRING	Cole Information	
	CUSTOM WIRELESS INC	Cole Information	

FINDINGS

<u>Year</u>	<u>Uses</u>	<u>Source</u>
2005	CYBERSTOREUSA CORP	Cole Information
	D & B ENTERPRISES	Cole Information
	DALIAS SILVER LINING	Cole Information
	DOCUMENT AUTOMATION DEVELOPMENT	Cole Information
	HANNOUSH JEWELERS	Cole Information
	IN HIS PRESENCE MINISTRY ASCTN	Cole Information
	IN HIS PRESENCE MINISTRY ASSOCIATION	Cole Information
	INDIAN SPRINGS SHOPPING CENTER	Cole Information
	INDUSTRIAL SUPPLY INC	Cole Information
	ITALIAN DELIGHT OF KANSS CT	Cole Information
	JOSEPHS	Cole Information
	KBCC INC	Cole Information
	LIVEABLE NEIGHBORHOODS INC	Cole Information
	LOIAZA RECORDS & PROMOTIONS	Cole Information
	MERLE NORMAN COSMETICS	Cole Information
	NAILS ART	Cole Information
	NXS AUCTION	Cole Information
	OPERATION BRIGHTSIDE INC	Cole Information
	PAYLESS SHOESOURCE	Cole Information
	PENERS MENS WEAR INC	Cole Information
	PREVENTION SERVICES	Cole Information
	RADIOSHACK CORP	Cole Information
	RAVENS COMMUNITY 6 THEATRE	Cole Information
	SCENTS OF ESSENCE	Cole Information
	STEIN MART	Cole Information
	STILLWELLS FROM GOD	Cole Information
	SUENOS SALON DE ENTRENAMIENTO	Cole Information
	SUNFLOWER ADULT DAY CARE	Cole Information
	TELECOMTECH SERVICES	Cole Information
	TOMEON DE LOS BARRIOS	Cole Information
	TORNEO DE LOS BARRIOS	Cole Information
	UNIFIED GOVERNMENT	Cole Information

FINDINGS

<u>Year</u>	<u>Uses</u>	<u>Source</u>	
2005	UNIFIED GOVERNMENT LICENSE DIVISION	Cole Information	
	US REPROGRAPHICS	Cole Information	
	VIOLDYS CHIQUILLADAS	Cole Information	
	WEDDING GARDENS OF KANSAS CITY	Cole Information	
	WIC PROGRAM	Cole Information	
	WIG CITY	Cole Information	
	WYANDOTTE COMPREHENSIVE SPECIAL ED	Cole Information	
2002	& dirs	Polk Directories	Image pg. A4
	& patrol serv	Polk Directories	Image pg. A4
	A Y CHIHUAHUA restaurants	Polk Directories	Image pg. A4
	apparel retail	Polk Directories	Image pg. A4
	CHILDRENS MUSEUM KANSAS CITY	Polk Directories	Image pg. A4
	clothing retail	Polk Directories	Image pg. A4
	COLOR AUTHORITY computer graphics	Polk Directories	Image pg. A4
	COMPUTER ZONE computers dlrs used	Polk Directories	Image pg. A4
	cosmetics & perfumes retail	Polk Directories	Image pg. A4
	DOCUMENT AUTOMATION DEV business	Polk Directories	Image pg. A4
	facilities mgmt	Polk Directories	Image pg. A4
	foods retail	Polk Directories	Image pg. A4
	FOXMOOR w omens apparel retail	Polk Directories	Image pg. A4
	GENERAL NUTRITION CTR health & diet	Polk Directories	Image pg. A4
	GOLD MINE JEWELRY jew elers retail	Polk Directories	Image pg. A4
	government offices	Polk Directories	Image pg. A4
	GRANNYS ARTS & CRAFTS craft galleries	Polk Directories	Image pg. A4
	HANNOUSH JEWELERS jew elers retail	Polk Directories	Image pg. A4
	HAROLD PENER MAN OF FASHION	Polk Directories	Image pg. A4
	INDIAN SPRINGS SHOPPING CTR	Polk Directories	Image pg. A4
	INDUSTRIAL SUPPLY industrial equip/supl	Polk Directories	Image pg. A4
	ITALIAN DELIGHT restaurants	Polk Directories	Image pg. A4
	KANSAS CITY NEIGHBORHOOD CTR	Polk Directories	Image pg. A4
	KUSTOM PAGER & SOUND radio paging/	Polk Directories	Image pg. A4
	MERLE NORMAN COSMETICS	Polk Directories	Image pg. A4

FINDINGS

<u>Year</u>	<u>Uses</u>	<u>Source</u>	
2002	museums	Polk Directories	Image pg. A4
	NAILS ART manicuring	Polk Directories	Image pg. A4
	printing	Polk Directories	Image pg. A4
	R & R PROTECTIVE SVC INC security guard	Polk Directories	Image pg. A4
	shopping centers & malls	Polk Directories	Image pg. A4
	signaling equip s	Polk Directories	Image pg. A4
	STILWELLS FROM GOD w omens	Polk Directories	Image pg. A4
	TELETECH FACILITY MANAGEMENT	Polk Directories	Image pg. A4
	toupees & hairpieces	Polk Directories	Image pg. A4
	U S REPROGRAPHICS commercial	Polk Directories	Image pg. A4
	UNEMPLOYMENT CLAIMS state government	Polk Directories	Image pg. A4
	UNION BUS DEPOT air cargo serv	Polk Directories	Image pg. A4
	WEDDING GARDENS OF KANSAS CITY	Polk Directories	Image pg. A4
	w edding supl & serv	Polk Directories	Image pg. A4
	WIG CITY & BEAUTY SUPPLIES w igs	Polk Directories	Image pg. A4
2000	AMTRON CORPORATION	Cole Information	
	CHILDRENS MUSEUM OF KANSAS CITY	Cole Information	
	FOXMOOR	Cole Information	
	GENERAL NUTRITION CENTER	Cole Information	
	GENERAL NUTRITION CENTER RAYTOWN SQUARE	Cole Information	
	GLORIAS GIFTS	Cole Information	
	GOLD MINE JEWELRY	Cole Information	
	HAWKINS MAINTANENCE	Cole Information	
	INDIAN SPRINGS SHOPPING CENTER KANSAS CITY	Cole Information	
	ITALIAN DELIGHT KANSAS CITY	Cole Information	
	KANSAS CITY CHILDRENS MUSEUM	Cole Information	
	MAN OF FASHION INDIAN SPRINGS	Cole Information	
	MERLE NORMAN COSMETIC STUDIO	Cole Information	
	MIKE THOMPSON DBA JACKSON HEWITT TAX SERVICE	Cole Information	
	MONTGOMERY WARD & COMPANY INDIAN SPRINGS CENTER	Cole Information	

FINDINGS

<u>Year</u>	<u>Uses</u>	<u>Source</u>	
2000	NAILS ART	Cole Information	
	REAL RECORDS CDS & TAPES	Cole Information	
	STEIN MART	Cole Information	
	WARDS INDIAN SPRINGS CENTER	Cole Information	
	WIG CITY	Cole Information	
1996	AMTRON CORP	R. L. Polk Co.	Image pg. A7
	AUTO EXPRESS MONTGOMERY WARD	R. L. Polk Co.	Image pg. A7
	BROTHERHOOD BANK & TRUST CO	R. L. Polk Co.	Image pg. A7
	CARPENTOURS TRAVEL AGENCY	R. L. Polk Co.	Image pg. A7
	CLAIRES BOUTIQUE	R. L. Polk Co.	Image pg. A7
	DILLARDS DEPARTMENT STORE	R. L. Polk Co.	Image pg. A7
	FASSIER	R. L. Polk Co.	Image pg. A7
	FOXMOOR	R. L. Polk Co.	Image pg. A7
	GENERAL NUTRITION CTR	R. L. Polk Co.	Image pg. A7
	HAROLD PENER MENS WEAR	R. L. Polk Co.	Image pg. A7
	HAWKINS MAINTENANCE	R. L. Polk Co.	Image pg. A7
	INDIAN SPRINGS 6 THEATRES	R. L. Polk Co.	Image pg. A7
	INDIAN SPRINGS SHOPPING CTR	R. L. Polk Co.	Image pg. A7
	ITALIAN DELIGHT RESTAURANT	R. L. Polk Co.	Image pg. A7
	J W STORE	R. L. Polk Co.	Image pg. A7
	JACKSON HEWITT TAX SVC	R. L. Polk Co.	Image pg. A7
	JAMES HALLMARK	R. L. Polk Co.	Image pg. A8
	Johnson Wes	R. L. Polk Co.	Image pg. A8
	KANSAS CITY CHILDRENS MUSEUM	R. L. Polk Co.	Image pg. A8
	KRIGELS JEWELERS	R. L. Polk Co.	Image pg. A8
	LADY FOOT LOCKER	R. L. Polk Co.	Image pg. A8
	LANE BRYANT	R. L. Polk Co.	Image pg. A8
	LENS CRAFTERS	R. L. Polk Co.	Image pg. A8
	LIMS GIFTS	R. L. Polk Co.	Image pg. A8
	MERLE NORMAN COSMETICS	R. L. Polk Co.	Image pg. A8
	MONTGOMERY WARD & CO	R. L. Polk Co.	Image pg. A8
	MONTGOMERY WARD AUTO EXPRESS	R. L. Polk Co.	Image pg. A8

FINDINGS

<u>Year</u>	<u>Uses</u>	<u>Source</u>	
1996	MUSICLAND	R. L. Polk Co.	Image pg. A8
	ONE HOUR PHOTO	R. L. Polk Co.	Image pg. A8
	ORANGE JULIUS	R. L. Polk Co.	Image pg. A8
	PAYLESS SHOE SOURCE	R. L. Polk Co.	Image pg. A8
	PROFFESIONAL EYE CARE	R. L. Polk Co.	Image pg. A8
	RADIO SHACK	R. L. Polk Co.	Image pg. A8
	SUNSHINE GRAPHICS & TS	R. L. Polk Co.	Image pg. A8
	TOPSYS POPCORN & ICE CREAM	R. L. Polk Co.	Image pg. A8
	US AIR FORCE RECRUITING	R. L. Polk Co.	Image pg. A8
	US NAVAL RECRUITING	R. L. Polk Co.	Image pg. A8
	WIG CITY & BEAUTY SUPPLIES	R. L. Polk Co.	Image pg. A8
1995	AMTRON CORP	Cole Information	
	AUTO EXPRESS MONTGOMERY WARD	Cole Information	
	BROTHERHOOD BANK & TRUST CO	Cole Information	
	CARPENTOURS TRAVEL AGENCY	Cole Information	
	CLAIRES BOUTIQUE	Cole Information	
	CONE A COPIA	Cole Information	
	DILLARDS DEPARTMENT STORE	Cole Information	
	DOCTRONICS	Cole Information	
	EVERYTHINGS A DOLLAR	Cole Information	
	FASSIER	Cole Information	
	FOXMOOR	Cole Information	
	GNC GENERAL NUTRITION CTR	Cole Information	
	HAROLD PENER MENS WEAR	Cole Information	
	HAWKINS MAINTENCE	Cole Information	
	HURSTS DIAMOND SHP	Cole Information	
	HURSTS FINE DIAMONDS	Cole Information	
	INDIAN SPGS SHOPPG	Cole Information	
	INDIAN SPRINGS SHOPPING CTR	Cole Information	
	ITALIAN DELIGHT RESTAURANT	Cole Information	
	J W STORE	Cole Information	
JACKSON HEWITT TAX SVC	Cole Information		

FINDINGS

<u>Year</u>	<u>Uses</u>	<u>Source</u>
1995	JAMES HALLMARK	Cole Information
	JOHN W PAGE III OD	Cole Information
	JOHNSON, WES	Cole Information
	KANSAS CITY CHILDRENS MUSEUM	Cole Information
	KANSAS CITY FINEST BARBECUE	Cole Information
	KAY BEE TOY & HOBBY SHOP	Cole Information
	KRIGELS JEWELERS	Cole Information
	KUSTOM GRAFIX T SHIRTS	Cole Information
	LADY FOOT LOCKER	Cole Information
	LANE BRYANT	Cole Information
	LENS CRAFTERS	Cole Information
	LIMS GIFTS	Cole Information
	MERLE NORMAN COSMETICS	Cole Information
	MERRY GO ROUND	Cole Information
	MONTGOMERY WARD & CO	Cole Information
	MONTGOMERY WARD AUTO EXPRESS	Cole Information
	MONTGOMERY WARD&CO	Cole Information
	MUSICLAND	Cole Information
	ONE HOUR PHOTO	Cole Information
	ORANGE JULIUS	Cole Information
	PAYLESS SHOE SOURCE	Cole Information
	PROFFESIONAL EYE CARE	Cole Information
	RADIO SHACK	Cole Information
	SPENCER GIFTS	Cole Information
	SPRING SOUTH 6 THEATRES	Cole Information
	SUNSHINE GRAPHICS & TS	Cole Information
	TOPSYS INTERNATIONAL INC	Cole Information
	US AIR FORCE RECRUITING	Cole Information
	US NAVAL RECRUITING	Cole Information
	WALDENBOOKS	Cole Information
	WES JOHNSON OD	Cole Information
	WIG CITY & BEAUTY SUPPLIES	Cole Information

FINDINGS

<u>Year</u>	<u>Uses</u>	<u>Source</u>
1995	WILSONS THE LEATHER EXPERTS	Cole Information
	YOUNG COLLECTION	Cole Information
	Amtron Corp	Cole Publications
	Carpentours Inc	Cole Publications
	chldrns Museum	Cole Publications
	Civil Air Patrol	Cole Publications
	Claire's Boutiques	Cole Publications
	Cone A Copia	Cole Publications
	Dillard's	Cole Publications
	Doctronics	Cole Publications
	Evrytg Dlr Is MII	Cole Publications
	Fassier	Cole Publications
	Foxmoor	Cole Publications
	General Nutrtn Ctr	Cole Publications
	H Pene Mens Wear	Cole Publications
	Haw kins Maintence	Cole Publications
	Hursts Diamd Shop	Cole Publications
	Hursts Diamond Shp	Cole Publications
	Indian Spgs Shoppg	Cole Publications
	Indian Springs	Cole Publications
	Italian Delight	Cole Publications
	J W Stores	Cole Publications
	James Hallmark	Cole Publications
	Kay Bee Toy&Hobby	Cole Publications
	KC Childrens Musem	Cole Publications
	Krigels Jew elers	Cole Publications
	Kustom Grafix T Sh	Cole Publications
	Lady Foot Locker	Cole Publications
	Lane Bryant	Cole Publications
	Lenscrsfters	Cole Publications
	Lims Orntl Gifts	Cole Publications
	Man of Fashion	Cole Publications

FINDINGS

<u>Year</u>	<u>Uses</u>	<u>Source</u>
1995	Merle Norman Csmtc	Cole Publications
	Merry Go Round	Cole Publications
	Montgomery Ward&Ca	Cole Publications
	Montgomery Ward&Co	Cole Publications
	Montgomery WardSCo	Cole Publications
	Musicland	Cole Publications
	Orange Julius	Cole Publications
	Payless Shoesource	Cole Publications
	Pizza Italian Digh	Cole Publications
	Radio Shack Co	Cole Publications
	Shpg Ctr	Cole Publications
	Spencer Gfts Indn	Cole Publications
	Sunshine Grphc&T	Cole Publications
	Topsys Popcn&lc CM	Cole Publications
	US Navy Recruiting	Cole Publications
	USAF Recruiting	Cole Publications
	Waldenbooks	Cole Publications
	Wes Johnson Optmts	Cole Publications
	Wig City	Cole Publications
	Wilson's Leather	Cole Publications
1992	BAKERS SHOE STORES	Cole Information
	BELDEN JEWELERS	Cole Information
	BERMANS LEATHER EX	Cole Information
	BIG ALS RSTRNT	Cole Information
	BUTLER SHOES	Cole Information
	CAMELOT MUSIC	Cole Information
	CARPENTOURS TRVL	Cole Information
	CASUAL CORNER INC	Cole Information
	CHESS KING DIST	Cole Information
	CHESS KING INC	Cole Information
	CHINA KITCHEN	Cole Information
	CHLDRNS MUSEUM	Cole Information

FINDINGS

<u>Year</u>	<u>Uses</u>	<u>Source</u>
1992	CIVIL AIR PATROL	Cole Information
	CLAIRES BOUTIQUES	Cole Information
	CONE-A-COPIA	Cole Information
	COOKIE CO	Cole Information
	CPI PHOTO FINISH	Cole Information
	CRISTY JWLR	Cole Information
	DEB SHOP	Cole Information
	DILLARDS	Cole Information
	DOCTRONICS	Cole Information
	DR C E ALEXANDER	Cole Information
	DR C E QUINN	Cole Information
	DR D M THOMPSON	Cole Information
	DR H F DOBSON	Cole Information
	DR J W PAGE II	Cole Information
	EYE GLASS SHOP	Cole Information
	FIRESTN TIRE&SERV	Cole Information
	FORMAL ATTIRE	Cole Information
	FORWARD MOTION	Cole Information
	FUN FCTY IND SG ML	Cole Information
	GART BROS SPRTG GD	Cole Information
	GENERAL NUTRITION	Cole Information
	GINGISS FORMAL WR	Cole Information
	GREAT AMRCN COOKIE	Cole Information
	H PENER MENS WEAR	Cole Information
	H PENNER MENS WEAR	Cole Information
	HAIR CARE HARMONY	Cole Information
	HEAKIN RESEARCH	Cole Information
	HI FASHION	Cole Information
	HOT DOGGIT	Cole Information
	HURSTS DIAMOND SHP	Cole Information
	HYATT LEGAL SERVC	Cole Information
	INDIAN SPG MINISTR	Cole Information

FINDINGS

<u>Year</u>	<u>Uses</u>	<u>Source</u>
1992	INDIAN SPGS SHOPPG	Cole Information
	ITALIAN DELIGHT	Cole Information
	J HOBBY HAVEN	Cole Information
	J W STORES	Cole Information
	JAMES HALLMARK	Cole Information
	JARMAN SHOE STORES	Cole Information
	KAY-BEE TOY&HOBBY	Cole Information
	KAYS FASHIONS&FURS	Cole Information
	KC CHILDRENS MUSEM	Cole Information
	KG MENS STORE	Cole Information
	KINNEY SHOES	Cole Information
	LADY FOOT LOCKER	Cole Information
	LANE BRYANT	Cole Information
	LENS CRAFTERS	Cole Information
	LERNER SHOP	Cole Information
	LIMS ORNTL GIFTS	Cole Information
	MAN OF FASHION	Cole Information
	MARK CROWN	Cole Information
	MCDUFF ELECTRONICS	Cole Information
	MERLE NORMAN CSMTC	Cole Information
	MERRY-GO-ROUND	Cole Information
	MONTGOMERY WARD&CO	Cole Information
	MUSICLAND	Cole Information
	NUTS N NIBBLES	Cole Information
	OB-GYN MEDICAL SV	Cole Information
	ORANGE JULIUS	Cole Information
	PAYLESS SHOESOURCE	Cole Information
	PIZZA ITALIAN DLGH	Cole Information
	RADIO SHACK CO	Cole Information
	ROYAL OPTICAL	Cole Information
	RUSSELL STOVER	Cole Information
	SHERWIN-WILLIAMS	Cole Information

FINDINGS

<u>Year</u>	<u>Uses</u>	<u>Source</u>	
1992	SPENCER GIFTS	Cole Information	
	TACO VIA	Cole Information	
	TANDY	Cole Information	
	THE ATHLETES FOOT	Cole Information	
	THE PATIO	Cole Information	
	THINGS REMEMBERED	Cole Information	
	THOM MCAN SHOE ST	Cole Information	
	TIJUANA TACOS&CHIL	Cole Information	
	TOPSYS POPCN&ICE	Cole Information	
	US NAVY RECRUITING	Cole Information	
	USAF NURSE RCRTG	Cole Information	
	WALDENBOOKS	Cole Information	
	WICKS N STICKS	Cole Information	
	WIG CITY	Cole Information	
	WRIGHT BUSINESS SC	Cole Information	
	YOUNG COLLECTION	Cole Information	
	& appls	R. L. Polk Co.	Image pg. A11
	ATHLETES FOOT THE sporting goods	R. L. Polk Co.	Image pg. A12
	attire	R. L. Polk Co.	Image pg. A11
	BELDEN JEWELERS jew elry store	R. L. Polk Co.	Image pg. A12
	BIG ALS RESTR restr	R. L. Polk Co.	Image pg. A12
	BROTHERHOOD BANK & TRUST	R. L. Polk Co.	Image pg. A12
	BUTLER SHOES ret	R. L. Polk Co.	Image pg. A11
	C P I ONE HOUR PHOTO mens shoes	R. L. Polk Co.	Image pg. A12
	CAMELOT RECORDS	R. L. Polk Co.	Image pg. A11
	CARPENTOURS TRAVEL AGENCY	R. L. Polk Co.	Image pg. A11
	CASEYS SPORTING GOODS CO retail	R. L. Polk Co.	Image pg. A11
	CENTER	R. L. Polk Co.	Image pg. A11
	CHESS KING mens clothing	R. L. Polk Co.	Image pg. A12
	childrens museum	R. L. Polk Co.	Image pg. A12
	CHILDRENS MUSEUM OF K C THE	R. L. Polk Co.	Image pg. A12
	CLAIRES BOUTIQUE jew elry	R. L. Polk Co.	Image pg. A12

FINDINGS

<u>Year</u>	<u>Uses</u>	<u>Source</u>	
1992	CONE A COPIA INC ice cream ret	R. L. Polk Co.	Image pg. A12
	CRISTY JEWELRY	R. L. Polk Co.	Image pg. A11
	DEB SHOPS do	R. L. Polk Co.	Image pg. A11
	DILLARDS dept store	R. L. Polk Co.	Image pg. A11
	DOBSON H F optometrist	R. L. Polk Co.	Image pg. A12
	EYE GLASS SHOP	R. L. Polk Co.	Image pg. A12
	FIRESTONE AUTO CENTER	R. L. Polk Co.	Image pg. A11
	FORWARD MOTION	R. L. Polk Co.	Image pg. A12
	FUN FACTORY arcade	R. L. Polk Co.	Image pg. A12
	GREAT AMERICAN COOKIE CO bkry	R. L. Polk Co.	Image pg. A12
	HALLMARK JAMES INC greeting cards	R. L. Polk Co.	Image pg. A12
	health store	R. L. Polk Co.	Image pg. A12
	HI FASHION womens do	R. L. Polk Co.	Image pg. A12
	HURSTS DIAMOND STORE	R. L. Polk Co.	Image pg. A11
	INDIAN SPRINGS FOUR THEATRES	R. L. Polk Co.	Image pg. A11
	INDIAN SPRINGS SHOPPING CENTER	R. L. Polk Co.	Image pg. A11
	INDIAN SPRINGS SOUTH SIX theaters	R. L. Polk Co.	Image pg. A12
	ITALIAN DELIGHT pizza	R. L. Polk Co.	Image pg. A12
	J C Penney Catalog Sls	R. L. Polk Co.	Image pg. A11
	J C Penney Styling Salon hair styling	R. L. Polk Co.	Image pg. A11
	J C Penney Whse	R. L. Polk Co.	Image pg. A11
	J W c lo	R. L. Polk Co.	Image pg. A12
	JARMAN SHOES mens	R. L. Polk Co.	Image pg. A12
	KAY BEE TOY AND HOBBY	R. L. Polk Co.	Image pg. A12
	KRIGELS jew elers	R. L. Polk Co.	Image pg. A12
	LADY FOOT LOCKER shoes ret	R. L. Polk Co.	Image pg. A12
	LANE BRYANT clo ret	R. L. Polk Co.	Image pg. A11
	LENS CRAFTERS optns	R. L. Polk Co.	Image pg. A12
	LERNERS clothing	R. L. Polk Co.	Image pg. A11
	Level City Police Dept Community	R. L. Polk Co.	Image pg. A12
	Level CROWN MARK import goods	R. L. Polk Co.	Image pg. A12
	Level GENERAL NUTRITION CENTER	R. L. Polk Co.	Image pg. A12

FINDINGS

<u>Year</u>	<u>Uses</u>	<u>Source</u>	
1992	Level HAIR CARE HARMONY beauty	R. L. Polk Co.	Image pg. A12
	Level LIMS ORIENTAL GIFTS	R. L. Polk Co.	Image pg. A12
	Level MUSIC LAND records instrus tapes	R. L. Polk Co.	Image pg. A12
	Level TACO VIA mexican restr	R. L. Polk Co.	Image pg. A12
	MC DUFF ELECTRONICS ret electronics	R. L. Polk Co.	Image pg. A11
	MERLE HARMONS FAN FAIR sports	R. L. Polk Co.	Image pg. A11
	MERRY GO ROUND do ret	R. L. Polk Co.	Image pg. A11
	MONTGOMERY WARD & CO dept store	R. L. Polk Co.	Image pg. A12
	MONTGOMERY WARD AUTOMOTIVE	R. L. Polk Co.	Image pg. A11
	ORANGE JULIUS restr	R. L. Polk Co.	Image pg. A11
	PAGE JOHN II optom	R. L. Polk Co.	Image pg. A12
	PAYLESS SHOESOURCE shoes	R. L. Polk Co.	Image pg. A12
	PENER HAROLD MENSWEAR	R. L. Polk Co.	Image pg. A11
	PENNEY J C CO dept store	R. L. Polk Co.	Image pg. A11
	RADIO SHACK retail elec	R. L. Polk Co.	Image pg. A11
	Relations	R. L. Polk Co.	Image pg. A12
	ROYAL OPTICAL	R. L. Polk Co.	Image pg. A12
	RUSSELL STOVER CANDIES	R. L. Polk Co.	Image pg. A12
	SHERWIN WILLIAMS ret pnt	R. L. Polk Co.	Image pg. A11
	SPENCER GIFTS	R. L. Polk Co.	Image pg. A12
	sporting goods	R. L. Polk Co.	Image pg. A11
	STATE AV Contd	R. L. Polk Co.	Image pg. A12
	stereos	R. L. Polk Co.	Image pg. A12
	THOM MC AN shoes ret	R. L. Polk Co.	Image pg. A12
	TOPSYS POPCORN SHOP	R. L. Polk Co.	Image pg. A12
	Vacant	R. L. Polk Co.	Image pg. A11
	Vacant	R. L. Polk Co.	Image pg. A12
	WALDENBOOKS	R. L. Polk Co.	Image pg. A11
	WIG CITY wigs & beauty sup	R. L. Polk Co.	Image pg. A12
	WILSONS LEATHER leather do	R. L. Polk Co.	Image pg. A12
1987	A T & T Phone Center	R. L. Polk Co.	Image pg. A15
	As You Like It beauty salon	R. L. Polk Co.	Image pg. A15

FINDINGS

<u>Year</u>	<u>Uses</u>	<u>Source</u>	
1987	Association	R. L. Polk Co.	Image pg. A15
	Bakers Shoe Store	R. L. Polk Co.	Image pg. A15
	Bermans The Leather Experts leather	R. L. Polk Co.	Image pg. A15
	Brooks womens clo S	R. L. Polk Co.	Image pg. A15
	Butler Shoes ret	R. L. Polk Co.	Image pg. A15
	C P I One Hour Photo	R. L. Polk Co.	Image pg. A15
	Camelot Record S	R. L. Polk Co.	Image pg. A15
	Carpentours Travel Agency	R. L. Polk Co.	Image pg. A15
	Casual Corner do	R. L. Polk Co.	Image pg. A15
	Chess King mens clothing	R. L. Polk Co.	Image pg. A15
	China Kitchen restr	R. L. Polk Co.	Image pg. A15
	clothing	R. L. Polk Co.	Image pg. A15
	Commercial Federal Savings & Loan	R. L. Polk Co.	Image pg. A15
	Cone A Copia Inc ice cream ret	R. L. Polk Co.	Image pg. A15
	Cookie Co	R. L. Polk Co.	Image pg. A15
	Cristy Noveltie S	R. L. Polk Co.	Image pg. A15
	Deb Shops do Lernalers clo	R. L. Polk Co.	Image pg. A15
	Dillard's dept store	R. L. Polk Co.	Image pg. A15
	Dobson H F optometrist	R. L. Polk Co.	Image pg. A15
	E Z Sleep w ater bed S	R. L. Polk Co.	Image pg. A15
	Eyeglass Shop	R. L. Polk Co.	Image pg. A15
	Firestone Auto Center	R. L. Polk Co.	Image pg. A15
	Forw ard Motion Sport S	R. L. Polk Co.	Image pg. A15
	Foxmoor w omens do ret	R. L. Polk Co.	Image pg. A15
	Fredericks Of Hollyw ood w omens	R. L. Polk Co.	Image pg. A15
	Fun Factory arcade	R. L. Polk Co.	Image pg. A15
	Gingiss Mens Formal Wear	R. L. Polk Co.	Image pg. A15
	Greek Food Ltd	R. L. Polk Co.	Image pg. A15
	Hallmark James Inc greeting cards	R. L. Polk Co.	Image pg. A15
	Hardys mens shoe S	R. L. Polk Co.	Image pg. A15
	Hi Fashion w ornens do	R. L. Polk Co.	Image pg. A15
	Hickory Farms cheese	R. L. Polk Co.	Image pg. A15

FINDINGS

<u>Year</u>	<u>Uses</u>	<u>Source</u>	
1987	Hurst Diamond Store	R. L. Polk Co.	Image pg. A15
	Hyatt Legal Service S	R. L. Polk Co.	Image pg. A15
	Indian Springs Center Office	R. L. Polk Co.	Image pg. A15
	Indian Springs Donut Shop	R. L. Polk Co.	Image pg. A15
	Indian Springs Four Theatres	R. L. Polk Co.	Image pg. A15
	Indian Springs Security	R. L. Polk Co.	Image pg. A15
	Indian Springs Shopping Center	R. L. Polk Co.	Image pg. A15
	Italian Delight pizza	R. L. Polk Co.	Image pg. A15
	J Q Mens Wear	R. L. Polk Co.	Image pg. A15
	Jarman Shoes menS	R. L. Polk Co.	Image pg. A15
	Jeans West do	R. L. Polk Co.	Image pg. A15
	K G Mens Store do ret	R. L. Polk Co.	Image pg. A15
	Kay Bee Toy And Hobby	R. L. Polk Co.	Image pg. A15
	Kays Fashions do	R. L. Polk Co.	Image pg. A15
	Kinney Shoe S	R. L. Polk Co.	Image pg. A15
	Krigels jew eler S	R. L. Polk Co.	Image pg. A15
	Lady Foot Locker shoes ret	R. L. Polk Co.	Image pg. A15
	Level Athletes Foot The sporting gds	R. L. Polk Co.	Image pg. A15
	Level Big Als restr	R. L. Polk Co.	Image pg. A15
	Level Brotherhood Bank & Trust	R. L. Polk Co.	Image pg. A15
	Level Diamond Factory The jew elry	R. L. Polk Co.	Image pg. A15
	Level Forum Cafeteria	R. L. Polk Co.	Image pg. A15
	Level General Nutrition Center health	R. L. Polk Co.	Image pg. A15
	Level Hair Care Harmony	R. L. Polk Co.	Image pg. A15
	Level Heakin Research	R. L. Polk Co.	Image pg. A15
	Level Hobby Haven	R. L. Polk Co.	Image pg. A15
	Level House Of Large Sizes ladies do	R. L. Polk Co.	Image pg. A15
	Level Indian Springs South Six	R. L. Polk Co.	Image pg. A15
	Level Jerrys Sport Shop	R. L. Polk Co.	Image pg. A15
	Level Lims Oriental Gift S	R. L. Polk Co.	Image pg. A15
	Level Mode ODay w omens do	R. L. Polk Co.	Image pg. A15
	Level Music Land records instrus tapes	R. L. Polk Co.	Image pg. A15

FINDINGS

<u>Year</u>	<u>Uses</u>	<u>Source</u>	
1987	Level Pet Palace	R. L. Polk Co.	Image pg. A15
	Level Radio Shack	R. L. Polk Co.	Image pg. A15
	Level Richman Brothers mens do	R. L. Polk Co.	Image pg. A15
	Level So Pro Fabric S	R. L. Polk Co.	Image pg. A15
	Level Taco Via mexican restr	R. L. Polk Co.	Image pg. A15
	Level Wig City	R. L. Polk Co.	Image pg. A15
	Maslans Ready To Wear ladies do	R. L. Polk Co.	Image pg. A15
	Merry Go Round do ret	R. L. Polk Co.	Image pg. A15
	Montgomery Ward & Co dept store	R. L. Polk Co.	Image pg. A15
	Montgomery Ward Automotive Center	R. L. Polk Co.	Image pg. A15
	Norman Merle Cosmetic S	R. L. Polk Co.	Image pg. A15
	Nuts & Nibble S	R. L. Polk Co.	Image pg. A15
	Orange Julius restr	R. L. Polk Co.	Image pg. A15
	Osco Drug	R. L. Polk Co.	Image pg. A15
	Parklane Hosiery	R. L. Polk Co.	Image pg. A15
	Patio	R. L. Polk Co.	Image pg. A15
	Penney J C Co dept store	R. L. Polk Co.	Image pg. A15
	Perfect Gift books christian	R. L. Polk Co.	Image pg. A15
	Realty World	R. L. Polk Co.	Image pg. A15
	Robinson Shoe Store	R. L. Polk Co.	Image pg. A15
	Royal Optical	R. L. Polk Co.	Image pg. A15
	Russell Stover Candie S	R. L. Polk Co.	Image pg. A15
	Spencer Gift S	R. L. Polk Co.	Image pg. A15
	stereo S	R. L. Polk Co.	Image pg. A15
	Steves Shoe S	R. L. Polk Co.	Image pg. A15
	store	R. L. Polk Co.	Image pg. A15
	Theater S	R. L. Polk Co.	Image pg. A15
	Things Remembered jew elry gifts	R. L. Polk Co.	Image pg. A15
	Thorn Girl shoes ret	R. L. Polk Co.	Image pg. A15
	Thorn Me An shoe S	R. L. Polk Co.	Image pg. A15
	Todd J P do	R. L. Polk Co.	Image pg. A15
	Topsys Popcorn Shop	R. L. Polk Co.	Image pg. A15

FINDINGS

<u>Year</u>	<u>Uses</u>	<u>Source</u>	
1987	Vacant	R. L. Polk Co.	Image pg. A15
	Waldenbook S	R. L. Polk Co.	Image pg. A15
	Wicks N Sticks candle shop	R. L. Polk Co.	Image pg. A15
	Wild Pair The shoe store	R. L. Polk Co.	Image pg. A15
1981	Adiers do	R. L. Polk Co.	Image pg. A19
	Assoc	R. L. Polk Co.	Image pg. A19
	Bakers Shoe Store	R. L. Polk Co.	Image pg. A19
	Cake Box The bake goods	R. L. Polk Co.	Image pg. A19
	Camelot Record	R. L. Polk Co.	Image pg. A19
	Casual Corner	R. L. Polk Co.	Image pg. A19
	Chasnoffs womens clothing	R. L. Polk Co.	Image pg. A19
	Chess King mens clothing	R. L. Polk Co.	Image pg. A19
	clothing	R. L. Polk Co.	Image pg. A19
	Coronado Federal Savings & Loan	R. L. Polk Co.	Image pg. A19
	County Seat levi store	R. L. Polk Co.	Image pg. A19
	Cristy novelties	R. L. Polk Co.	Image pg. A19
	Deb Shops	R. L. Polk Co.	Image pg. A19
	Dobson H F optometrist	R. L. Polk Co.	Image pg. A19
	Flagg Bros mens shoes	R. L. Polk Co.	Image pg. A19
	Flavor Maid Do Nuts	R. L. Polk Co.	Image pg. A19
	Fox Photo Hallmark card & party	R. L. Polk Co.	Image pg. A19
	Foxmoor womens do ret	R. L. Polk Co.	Image pg. A19
	Fredericks Of Hollywood womens	R. L. Polk Co.	Image pg. A19
	Gails Fashions	R. L. Polk Co.	Image pg. A19
	Gallenkamp Shoes	R. L. Polk Co.	Image pg. A19
	Helzbergs Diamond Shops Inc Br	R. L. Polk Co.	Image pg. A19
	Indian Springs Four Theatres	R. L. Polk Co.	Image pg. A19
	Indian Springs Shopping Center	R. L. Polk Co.	Image pg. A19
	Italian Delight pizza	R. L. Polk Co.	Image pg. A19
	Jarman Shoes mens shoes	R. L. Polk Co.	Image pg. A19
	Jeans West do	R. L. Polk Co.	Image pg. A19
	jw irs	R. L. Polk Co.	Image pg. A19

FINDINGS

<u>Year</u>	<u>Uses</u>	<u>Source</u>	
1981	K G Mens Store	R. L. Polk Co.	Image pg. A19
	Kay Bee Toy And Hobby	R. L. Polk Co.	Image pg. A19
	Kays Fashions do	R. L. Polk Co.	Image pg. A19
	Kinneys Shoes	R. L. Polk Co.	Image pg. A19
	Krigels jewelers	R. L. Polk Co.	Image pg. A19
	Leonards Airstep Footw orks	R. L. Polk Co.	Image pg. A19
	Lerners clothing	R. L. Polk Co.	Image pg. A19
	Level Athletes Foot The sporting gds	R. L. Polk Co.	Image pg. A19
	Level August A J mens clothing	R. L. Polk Co.	Image pg. A19
	Level Dons World Of Beef restr	R. L. Polk Co.	Image pg. A19
	Level House Of Large Sizes ladies do	R. L. Polk Co.	Image pg. A19
	Level Smaks restr	R. L. Polk Co.	Image pg. A19
	Macys dept store	R. L. Polk Co.	Image pg. A19
	Maslans Ready To Wear ladies do	R. L. Polk Co.	Image pg. A19
	Montgomery Ward & Co	R. L. Polk Co.	Image pg. A19
	Montgomery Ward Automotive Center	R. L. Polk Co.	Image pg. A19
	Motherhood Maternity Shop	R. L. Polk Co.	Image pg. A19
	National Shirt regionl & dist ofcs	R. L. Polk Co.	Image pg. A19
	National Shirt Shops mens clothing	R. L. Polk Co.	Image pg. A19
	Norman Merle Cosmetics	R. L. Polk Co.	Image pg. A19
	Orange Blossom	R. L. Polk Co.	Image pg. A19
	Orange Julius restr	R. L. Polk Co.	Image pg. A19
	Parklane Hosiery	R. L. Polk Co.	Image pg. A19
	Penney J C Catalogue	R. L. Polk Co.	Image pg. A19
	Penney J C Co	R. L. Polk Co.	Image pg. A19
	Penneys Auto Center	R. L. Polk Co.	Image pg. A19
	Robinson Shoe Store	R. L. Polk Co.	Image pg. A19
	Royal Optical	R. L. Polk Co.	Image pg. A19
	Skaggs Drug Co	R. L. Polk Co.	Image pg. A19
	Spencer Gifts	R. L. Polk Co.	Image pg. A19
	Steves Shoes	R. L. Polk Co.	Image pg. A19
	Stovers Candies	R. L. Polk Co.	Image pg. A19

FINDINGS

<u>Year</u>	<u>Uses</u>	<u>Source</u>	
1981	Susies Casuals w omens do	R. L. Polk Co.	Image pg. A19
	Swiss Colony Cheese Store The	R. L. Polk Co.	Image pg. A19
	Thom Me An shoes	R. L. Polk Co.	Image pg. A19
	Todd J P	R. L. Polk Co.	Image pg. A19
	Topsys Popcorn Shop	R. L. Polk Co.	Image pg. A19
	Vacant	R. L. Polk Co.	Image pg. A19
	Walden Books	R. L. Polk Co.	Image pg. A19
	Wicks N Sticks candle shop	R. L. Polk Co.	Image pg. A19
	Wild Pair The shoe store Worths w omens clo	R. L. Polk Co.	Image pg. A19
1975	& piano sis	R. L. Polk Co.	Image pg. A24
	Adlers do	R. L. Polk Co.	Image pg. A23
	Assoc	R. L. Polk Co.	Image pg. A23
	Bakers Shoe Store	R. L. Polk Co.	Image pg. A23
	Burstein Applebee electronics	R. L. Polk Co.	Image pg. A23
	Chaanoffs w omens clothing	R. L. Polk Co.	Image pg. A23
	Chesneys Men & Boys Wear	R. L. Polk Co.	Image pg. A23
	Chess King mens clothing	R. L. Polk Co.	Image pg. A23
	Childrens Photographer	R. L. Polk Co.	Image pg. A23
	Clinic	R. L. Polk Co.	Image pg. A24
	clothing	R. L. Polk Co.	Image pg. A23
	Coronado Federal Savings & Loan	R. L. Polk Co.	Image pg. A23
	County Seat levi store	R. L. Polk Co.	Image pg. A23
	Darnaby Clothing	R. L. Polk Co.	Image pg. A23
	Dobson H F optometrist	R. L. Polk Co.	Image pg. A23
	Flagg Bros mens shoes	R. L. Polk Co.	Image pg. A23
	Flavor Maid Do Nuts	R. L. Polk Co.	Image pg. A23
	Fox Photo Hallmark card & party	R. L. Polk Co.	Image pg. A23
	Foxmoor w omens do ret	R. L. Polk Co.	Image pg. A23
	Fredericks Of Hollyw ood w omens	R. L. Polk Co.	Image pg. A23
	Gails Fashions	R. L. Polk Co.	Image pg. A23
	Gallenkamp Shoes	R. L. Polk Co.	Image pg. A23
	General Savings Association	R. L. Polk Co.	Image pg. A23

FINDINGS

<u>Year</u>	<u>Uses</u>	<u>Source</u>	
1975	Harvest House Coffee Shop restr	R. L. Polk Co.	Image pg. A23
	Helzbergs Diamond Shops Inc Br	R. L. Polk Co.	Image pg. A23
	Hot Sam pretzels	R. L. Polk Co.	Image pg. A23
	Indian Spring Cleaners	R. L. Polk Co.	Image pg. A23
	Indian Springs Four Theatres	R. L. Polk Co.	Image pg. A23
	Indian Springs Shopping Center	R. L. Polk Co.	Image pg. A23
	Indian Springs State Bank Drive In	R. L. Polk Co.	Image pg. A24
	Jarman Shoes mens shoes	R. L. Polk Co.	Image pg. A23
	Jeans West do	R. L. Polk Co.	Image pg. A23
	Jenkins Music Co	R. L. Polk Co.	Image pg. A23
	jw lrs	R. L. Polk Co.	Image pg. A23
	K G Mens Store	R. L. Polk Co.	Image pg. A23
	Kays Fashions do	R. L. Polk Co.	Image pg. A23
	Kinneys Shoes	R. L. Polk Co.	Image pg. A23
	Krigels jew elers	R. L. Polk Co.	Image pg. A23
	Leader The ready to wear	R. L. Polk Co.	Image pg. A23
	level	R. L. Polk Co.	Image pg. A24
	Level Athletes Foot The sporting gds	R. L. Polk Co.	Image pg. A24
	Level August A J mens clothing	R. L. Polk Co.	Image pg. A24
	Level Dial Finance	R. L. Polk Co.	Image pg. A24
	Level Dons World Of Beef	R. L. Polk Co.	Image pg. A24
	Level European Health Spa health	R. L. Polk Co.	Image pg. A24
	Level Forum Cafeteria	R. L. Polk Co.	Image pg. A24
	Level General Nutrition Center health	R. L. Polk Co.	Image pg. A24
	Level Gingiss Mens Formalwear do	R. L. Polk Co.	Image pg. A24
	Level Hobby Haven	R. L. Polk Co.	Image pg. A24
	Level House Of Large Sizes ladies do	R. L. Polk Co.	Image pg. A24
	Level Indian Springs Center Office	R. L. Polk Co.	Image pg. A24
	Level Indian Springs State Bank lower	R. L. Polk Co.	Image pg. A24
	Level Kings Row Fireplace fireplace all decor sls serv	R. L. Polk Co.	Image pg. A24
	Level Lims oriental gifts	R. L. Polk Co.	Image pg. A24
	Level Mode ODay womens do	R. L. Polk Co.	Image pg. A24

FINDINGS

<u>Year</u>	<u>Uses</u>	<u>Source</u>	
1975	Level Music Land records instrus tapes	R. L. Polk Co.	Image pg. A24
	Level Nelly Don Fabrics	R. L. Polk Co.	Image pg. A24
	Level Pet Palace pet store	R. L. Polk Co.	Image pg. A24
	Level Racket Merchandise Co hsew ares	R. L. Polk Co.	Image pg. A24
	Level Rib Shack restr	R. L. Polk Co.	Image pg. A24
	Level Richman Brothers mens do	R. L. Polk Co.	Image pg. A24
	Level Smaks restr	R. L. Polk Co.	Image pg. A24
	Level So Fro Fabrics	R. L. Polk Co.	Image pg. A24
	Level Tops Trousers mens ready to	R. L. Polk Co.	Image pg. A24
	Level Village Cards & Gifts	R. L. Polk Co.	Image pg. A24
	Level Wurlitzer Music Stores Inc organ	R. L. Polk Co.	Image pg. A24
	Macys dept store	R. L. Polk Co.	Image pg. A23
	Maslans Ready To Wear ladies do	R. L. Polk Co.	Image pg. A23
	Me Nichols Shoes	R. L. Polk Co.	Image pg. A23
	Montgomery Ward & Co	R. L. Polk Co.	Image pg. A23
	Montgomery Ward & Co	R. L. Polk Co.	Image pg. A24
	Montgomery Ward Automotive Center	R. L. Polk Co.	Image pg. A23
	Morrow s Nut House	R. L. Polk Co.	Image pg. A23
	Motherhood Maternity Shop	R. L. Polk Co.	Image pg. A23
	National Shirt Shops mens clothing	R. L. Polk Co.	Image pg. A23
	Norman Merle Cosmetics	R. L. Polk Co.	Image pg. A23
	Orange Julius	R. L. Polk Co.	Image pg. A23
	Parklane Hosiery	R. L. Polk Co.	Image pg. A23
	Penney J C Catalogue	R. L. Polk Co.	Image pg. A23
	Penney J C Co	R. L. Polk Co.	Image pg. A23
	Penneys Auto Center	R. L. Polk Co.	Image pg. A23
	Plum Tree The gift shop	R. L. Polk Co.	Image pg. A23
	Robinson Shoe Store	R. L. Polk Co.	Image pg. A23
	Royal Optical	R. L. Polk Co.	Image pg. A23
	Shirt Man sis retail	R. L. Polk Co.	Image pg. A24
	Singer Co	R. L. Polk Co.	Image pg. A23
	Skaggs Drug Co	R. L. Polk Co.	Image pg. A23

FINDINGS

<u>Year</u>	<u>Uses</u>	<u>Source</u>	
1975	Spencer Gifts	R. L. Polk Co.	Image pg. A23
	Stems N Things By Dollys florists	R. L. Polk Co.	Image pg. A23
	stereos	R. L. Polk Co.	Image pg. A24
	Steves Shoes	R. L. Polk Co.	Image pg. A23
	store	R. L. Polk Co.	Image pg. A24
	Stovers Candies	R. L. Polk Co.	Image pg. A23
	studio	R. L. Polk Co.	Image pg. A24
	Susies Casuals womens do	R. L. Polk Co.	Image pg. A23
	Swiss Colony Cheese Store The	R. L. Polk Co.	Image pg. A23
	Thorn Me An shoes	R. L. Polk Co.	Image pg. A23
	Topsys Popcorn Shop	R. L. Polk Co.	Image pg. A23
	V S M C Corp Indian Springs Animal	R. L. Polk Co.	Image pg. A24
	Walden Books	R. L. Polk Co.	Image pg. A23
	w ear do	R. L. Polk Co.	Image pg. A24
	Wicks N Sticks candle shop	R. L. Polk Co.	Image pg. A23
	Wig City wig sis	R. L. Polk Co.	Image pg. A23
	Wig Place The	R. L. Polk Co.	Image pg. A23
	Woolw orths	R. L. Polk Co.	Image pg. A23
	Worths womens clothing	R. L. Polk Co.	Image pg. A23

FINDINGS

ADJOINING PROPERTY DETAIL

The following Adjoining Property addresses were researched for this report. Detailed findings are provided for each address.

47TH

1105 47TH

<u>Year</u>	<u>Uses</u>	<u>Source</u>	
1962	Young Robt A	R. L. Polk Co.	Image pg. A35
1958	Young Robt A	R. L. Polk Co., Publishers	Image pg. A36

1107 47TH

<u>Year</u>	<u>Uses</u>	<u>Source</u>	
1962	Gabel Edw in G	R. L. Polk Co.	Image pg. A35
1958	Short H Gaylord	R. L. Polk Co., Publishers	Image pg. A36

47TH ST

900 47TH ST

<u>Year</u>	<u>Uses</u>	<u>Source</u>	
1995	Jerry Bow man	Cole Publications	

901 47TH ST

<u>Year</u>	<u>Uses</u>	<u>Source</u>	
1995	How ard Rankins	Cole Publications	
	Latanya Robinson	Cole Publications	
1990	Katz Jonathan D	R. L. Polk Co.	
1985	Sickman Laurence C	R. L. Polk Co.	
1980	Sickman Laurence C	R. L. Polk Co., Publishers	
1975	Sickman Laurence C	R. L. Polk Co.	
1966	SICKMAN LAURENCE C	R. L. Polk Co.	

902 47TH ST

<u>Year</u>	<u>Uses</u>	<u>Source</u>	
1995	Jaime R Davis	Cole Publications	
	Teresa L Jones	Cole Publications	
1990	Rockhffl Apartments	R. L. Polk Co.	

FINDINGS

<u>Year</u>	<u>Uses</u>	<u>Source</u>
1990	Doughtery Aaron	R. L. Polk Co.
	Vacant	R. L. Polk Co.
	Vacant	R. L. Polk Co.
	Klamm Dale	R. L. Polk Co.
1985	Rockhill Apartments	R. L. Polk Co.
	IDoughtery Aaron	R. L. Polk Co.
	Cortright	R. L. Polk Co.
	Stites	R. L. Polk Co.
1980	Rockhill Garden Apartments	R. L. Polk Co., Publishers
	Bsmt Vacant	R. L. Polk Co., Publishers
	Jones B	R. L. Polk Co., Publishers
	Asomaning Kofti	R. L. Polk Co., Publishers
	Barhuinm Deborah	R. L. Polk Co., Publishers
	Vacant	R. L. Polk Co., Publishers
1975	Rockhill Garden Apartments	R. L. Polk Co.
	Bszmt Vacant	R. L. Polk Co.
	Turner Nancy B	R. L. Polk Co.
	Copeman C M	R. L. Polk Co.
	Williams Rod 7 S	R. L. Polk Co.
	Barhum Maxine E	R. L. Polk Co.
1966	ROCKHILL GARDEN APARTMENTS	R. L. Polk Co.
	BSMT RITCHIE WM N	R. L. Polk Co.
	LAGER JOE	R. L. Polk Co.
	COMINS DAWES R	R. L. Polk Co.
	MORRIS THOS A	R. L. Polk Co.

905 47TH ST

<u>Year</u>	<u>Uses</u>	<u>Source</u>
1995	M Abdul Rahman	Cole Publications
1990	No Return	R. L. Polk Co.
1985	Vacant	R. L. Polk Co.
1980	Rockhill House	R. L. Polk Co., Publishers
1975	Lamond Carole Z	R. L. Polk Co.

FINDINGS

<u>Year</u>	<u>Uses</u>	<u>Source</u>
1966	DUGGAN JOHN A	R. L. Polk Co.

906 47TH ST

<u>Year</u>	<u>Uses</u>	<u>Source</u>
1995	E Cook	Cole Publications
	T House	Cole Publications
1990	Rockhill Apartments	R. L. Polk Co.
	Vacant	R. L. Polk Co.
	Vacant	R. L. Polk Co.
	Stew art Tyron	R. L. Polk Co.
	Vacant	R. L. Polk Co.
1985	Rockhill Garden Apartments	R. L. Polk Co.
	IConw ay Patk A	R. L. Polk Co.
	Lekhavatana Nappadol	R. L. Polk Co.
	Bohannan PA	R. L. Polk Co.
	Johnson	R. L. Polk Co.
1980	Rockhill Garden Apartments	R. L. Polk Co., Publishers
	Vacant	R. L. Polk Co., Publishers
	White Meriam	R. L. Polk Co., Publishers
	Row e P	R. L. Polk Co., Publishers
	Patton Stanley	R. L. Polk Co., Publishers
1975	Rockhill Garden Apartments	R. L. Polk Co.
	Brow n Suzanne C Mrs	R. L. Polk Co.
	Cahle Harold	R. L. Polk Co.
	Mc Donough L	R. L. Polk Co.
	Fran z Arth	R. L. Polk Co.
1966	ROCKHILL GARDEN APARTMENTS	R. L. Polk Co.
	HEIDPRIEM TED W	R. L. Polk Co.
	PETERSON HELEN M	R. L. Polk Co.
	WYRSCH KATIE	R. L. Polk Co.

909 47TH ST

<u>Year</u>	<u>Uses</u>	<u>Source</u>
1995	No Current Listing	Cole Publications

FINDINGS

<u>Year</u>	<u>Uses</u>	<u>Source</u>
1990	Maltsberger Darw in M	R. L. Polk Co.
1985	Maltsberger Darw in M	R. L. Polk Co.
1980	Maltsberger Darw in M	R. L. Polk Co., Publishers
1975	Maltsberger Darw in M	R. L. Polk Co.
1966	WETHERINGTON CLYDE B	R. L. Polk Co.

910 47TH ST

<u>Year</u>	<u>Uses</u>	<u>Source</u>
1995	A Fleeks	Cole Publications
1990	Rockhill Apts	R. L. Polk Co.
	Osborne Calvin	R. L. Polk Co.
	Roberts Clarence	R. L. Polk Co.
	Scott Corine	R. L. Polk Co.
	Shaw John	R. L. Polk Co.
1985	Rockhill Apts	R. L. Polk Co.
	Britton	R. L. Polk Co.
	Davis	R. L. Polk Co.
	Carlson	R. L. Polk Co.
	Williams Michl	R. L. Polk Co.
1980	Apartments	R. L. Polk Co., Publishers
	Washington Josephin	R. L. Polk Co., Publishers
	Bsmt Vacant	R. L. Polk Co., Publishers
	Williams	R. L. Polk Co., Publishers
	Robinson J	R. L. Polk Co., Publishers
1975	Warren J	R. L. Polk Co., Publishers
	Kelly J	R. L. Polk Co.
	Miller John R	R. L. Polk Co.
	Ogren James R	R. L. Polk Co.
1966	Koerperich Gerald	R. L. Polk Co.
	ROCKHILL GARDEN APARTMENTS	R. L. Polk Co.
	BOWMAN NELLE L MRS	R. L. Polk Co.
	CRAMER GLENRAY	R. L. Polk Co.
	POWELL CHARLOTTE MRS	R. L. Polk Co.

FINDINGS

913 47TH ST

<u>Year</u>	<u>Uses</u>	<u>Source</u>
1995	Sarganisham Darus	Cole Publications
1990	No Return	R. L. Polk Co.
1985	Whitmers Physicians & Nurses	R. L. Polk Co.
	Exchange	R. L. Polk Co.
	Bateman Florence S Mrs	R. L. Polk Co.
1980	Whitmers Physicians & Nurses	R. L. Polk Co., Publishers
	Exchange	R. L. Polk Co., Publishers
	Bateman Florence S Mrs	R. L. Polk Co., Publishers
1975	Whitmers Physicians & Nurses	R. L. Polk Co.
	Exchange	R. L. Polk Co.
	Bateman Florence S Mrs	R. L. Polk Co.
	Tops Exterminators	R. L. Polk Co.
	Borden Foods Co als ofc	R. L. Polk Co.
	Scholle Corp K C Div disposable	R. L. Polk Co.
	box&Aia amnfr 753 S 39 S	R. L. Polk Co.
	Spotnails Inc	R. L. Polk Co.
	Trav A Dail	R. L. Polk Co.
1966	WHITMERS PHYSICIANS	R. L. Polk Co.
	NURSES EXCHANGE	R. L. Polk Co.
	BATEMAN FLORENCE S MRS	R. L. Polk Co.

914 47TH ST

<u>Year</u>	<u>Uses</u>	<u>Source</u>
1995	Glenn Hinton	Cole Publications
1990	Rockhill Apartments	R. L. Polk Co.
	Vacant	R. L. Polk Co.
	Vacant	R. L. Polk Co.
	Joy Darren	R. L. Polk Co.
	Webber F E	R. L. Polk Co.
1985	Rockhill Garden Apartments	R. L. Polk Co.
	Sanders	R. L. Polk Co.
	Joy D S	R. L. Polk Co.

FINDINGS

<u>Year</u>	<u>Uses</u>	<u>Source</u>
1985	Wilson Mark P	R. L. Polk Co.
	Jew ett Michi D	R. L. Polk Co.
1980	Rockhill Garden Apts	R. L. Polk Co., Publishers
	Bsmt Vacant	R. L. Polk Co., Publishers
	Kubik Francis III	R. L. Polk Co., Publishers
1975	Rockhill Garden Apta	R. L. Polk Co.
	Bamt Jacka Ahce	R. L. Polk Co.
	Davis Richd E	R. L. Polk Co.
	Waite Gary	R. L. Polk Co.
1966	BUSH JOSEPHINE	R. L. Polk Co.
	NO RETURN	R. L. Polk Co.
	NORTHROP ROBT C	R. L. Polk Co.
	ROSEEN CARL A	R. L. Polk Co.

917 47TH ST

<u>Year</u>	<u>Uses</u>	<u>Source</u>
1995	Dorothy Garrett	Cole Publications
1990	Garrett Doroth	R. L. Polk Co.
1985	Garrett Dorothy	R. L. Polk Co.
1980	Mc Hale Karen	R. L. Polk Co., Publishers
1975	Eutaler Gail E	R. L. Polk Co.
1966	VACANT	R. L. Polk Co.

1001 47TH ST

<u>Year</u>	<u>Uses</u>	<u>Source</u>
2006	Planned Parenthood Kana Mid MO	Cole Information
2000	PLANNED PARENTHOOD	R. L. Polk Co. Publishers
	GREATER KANSAS CITY spty	R. L. Polk Co. Publishers
	otpnt clns	R. L. Polk Co. Publishers
1995	Planned Parenthood	Cole Publications
1990	Ten O One Building	R. L. Polk Co.
	Planned Parenthood Assn	R. L. Polk Co.
	Planned Parenthood Education Center	R. L. Polk Co.
1985	Ten O One Building	R. L. Polk Co.

FINDINGS

<u>Year</u>	<u>Uses</u>	<u>Source</u>
1985	Planned Parenthood Assn	R. L. Polk Co.
1980	Ten O One Building	R. L. Polk Co., Publishers
	Planned Parenthood Assn	R. L. Polk Co., Publishers
1975	Ten MWne Building	R. L. Polk Co.
	Family Plannig Rregional Trammig	R. L. Polk Co.
	Planned Parenthood Aam	R. L. Polk Co.
1970	TEN 0 ONE BUILDING	R. L. Polk Co.
	FRICKE MERRITT R OSTEO	R. L. Polk Co.
	HAYES SAM E DENTIST	R. L. Polk Co.
	KING MADELLE OSTEO	R. L. Polk Co.
	MARTIN WM G PODIATRIST	R. L. Polk Co.
	ROCKHILL CLINIC	R. L. Polk Co.
	ROCKHILL CLINIC	R. L. Polk Co.
	ROCKHILL CLINIC	R. L. Polk Co.
	ZIRUL ELIAS E OSTEO	R. L. Polk Co.
	ROCKHILL CLINIC X RAY LABY	R. L. Polk Co.
1966	TEN 0 ONE BUILDING	R. L. Polk Co.
	CONTINENTAL MORTGAGE CO	R. L. Polk Co.
	PHARMACY	R. L. Polk Co.
	DOCTORS MANAGEMENT	R. L. Polk Co.
	SERVICE INC BKPG SERV	R. L. Polk Co.
	MARTIN WM G CHIROPODIST	R. L. Polk Co.
	ROCKHILL CLINIC	R. L. Polk Co.
	ZAUDER GERARD OSTEO	R. L. Polk Co.
	ZIRUL ELIAS E OSTEO	R. L. Polk Co.

1009 47TH ST

<u>Year</u>	<u>Uses</u>	<u>Source</u>
1995	No Current Listing	Cole Publications
1985	Planned Parenthood Education Center	R. L. Polk Co. R. L. Polk Co.
1980	Vacant	R. L. Polk Co., Publishers
1975	Vacant	R. L. Polk Co.

FINDINGS

<u>Year</u>	<u>Uses</u>	<u>Source</u>
1975	Rear Vacant	R. L. Polk Co.
1970	VACANT	R. L. Polk Co.
1966	SHARP BESS W PHYS	R. L. Polk Co.

1013 47TH ST

<u>Year</u>	<u>Uses</u>	<u>Source</u>
2006	Alfredos Hair Design	Cole Information
2000	ALFREDOS HAIR DESIGN	R. L. Polk Co. Publishers
	barber shops	R. L. Polk Co. Publishers
1970	STOCKWELL RALPH E	R. L. Polk Co.

1101 47TH ST

<u>Year</u>	<u>Uses</u>	<u>Source</u>
2006	Apartments	Cole Information
	Sammy Heins	Cole Information
	Suzanne E Heins	Cole Information
	Marguerite R Parker	Cole Information
	The YMCA of Greater Kansas City	Cole Information
	Henry M Stoever Attorney	Cole Information
2000	Heins Sammy & Suzanne E	R. L. Polk Co. Publishers
	A Parker George L	R. L. Polk Co. Publishers
	Marguerite A	R. L. Polk Co. Publishers
	B Kidwell Jamie V	R. L. Polk Co. Publishers
	STOEVER HENRY M	R. L. Polk Co. Publishers
	ATTORNEY aty	R. L. Polk Co. Publishers
1995	H M Stoever Aty	Cole Publications
1990	Stoever Henry M lw yr	R. L. Polk Co.
	Y M C A Clay Platte Br org	R. L. Polk Co.
1985	Stover Henry M lw yr	R. L. Polk Co.
1980	Antiques Collectors Items	R. L. Polk Co., Publishers
	a Janaleas Imports sis	R. L. Polk Co., Publishers
1975	a Vacant	R. L. Polk Co.
	Vacant	R. L. Polk Co.
1970	DARNALL S STEWART	R. L. Polk Co.

FINDINGS

<u>Year</u>	<u>Uses</u>	<u>Source</u>
1970	GANTHER HEARING AIDS INC	R. L. Polk Co.
1966	AUDVOX GANTHER CO	R. L. Polk Co.
	HEARING AIDS	R. L. Polk Co.
	AUDVOX GANTHER CO STGE	R. L. Polk Co.

1102 47TH ST

<u>Year</u>	<u>Uses</u>	<u>Source</u>
2006	Burger King Restaurants	Cole Information
1995	BurgR King Restrnt	Cole Publications
1990	Burger King	R. L. Polk Co.
1985	Burger King	R. L. Polk Co.
1975	Troow t Center Building	R. L. Polk Co.
	Kansas City Entertainment Aaan	R. L. Polk Co.
	Vacant	R. L. Polk Co.
	Larmer RLee dentist	R. L. Polk Co.
	Vacant Rms	R. L. Polk Co.
	Floor Layers Apprenticeship Co Ordinator	R. L. Polk Co.
	Vacant Bms	R. L. Polk Co.
	Bsmt Vacant	R. L. Polk Co.
1970	TROOST CENTER BUILDING	R. L. Polk Co.
	SPRINKLER	R. L. Polk Co.
	CONTRACTORS INC	R. L. Polk Co.
	LARMER R LEE DENTIST	R. L. Polk Co.
	VACANT	R. L. Polk Co.
	VACANT	R. L. Polk Co.
	VACANT	R. L. Polk Co.
	VACANT	R. L. Polk Co.
	J A C APPRENTICESHIP	R. L. Polk Co.
	CO ORDINATOR	R. L. Polk Co.
	VACANT	R. L. Polk Co.
	VACANT	R. L. Polk Co.
	VACANT	R. L. Polk Co.
	VACANT	R. L. Polk Co.

FINDINGS

<u>Year</u>	<u>Uses</u>	<u>Source</u>
1970	BSMT KANSAS CITY LITHOGRAPHING	R. L. Polk Co.
1966	TROOST CENTER BUILDING	R. L. Polk Co.
	STULTS ELMER H OSTEO	R. L. Polk Co.
	GENERAL CONSTRUCTION	R. L. Polk Co.
	CO CONSTN	R. L. Polk Co.
	LARMER R LEE DENTIST	R. L. Polk Co.
	CO CONSTN	R. L. Polk Co.
	CO CONSTN	R. L. Polk Co.
	VACANT	R. L. Polk Co.
	VACANT	R. L. Polk Co.
	VACANT	R. L. Polk Co.
	VACANT	R. L. Polk Co.
	VACANT	R. L. Polk Co.
	MARLIN BOOKKEEPING	R. L. Polk Co.
	TAX SERVICE STGE	R. L. Polk Co.
	MARLIN BOOKKEEPING	R. L. Polk Co.
	TAX SERVICE W	R. L. Polk Co.
	CINDERELLA BEAUTY	R. L. Polk Co.
	SALON	R. L. Polk Co.
	VACANT	R. L. Polk Co.
	BSMT KANSAS CITY LITHOGRAPHING	R. L. Polk Co.

1103 47TH ST

<u>Year</u>	<u>Uses</u>	<u>Source</u>
2006	Apartments	Cole Information
	Dennis Chase	Cole Information
	Sandl Chase	Cole Information
2000	Not Verified	R. L. Polk Co. Publishers
	A Dunphy Sue S	R. L. Polk Co. Publishers
1995	Dubois Consult Inc	Cole Publications
	No Current Listing	Cole Publications
1990	Du Bois Consultants Inc	R. L. Polk Co.
1980	Forty Seventh & Troost Building	R. L. Polk Co., Publishers

FINDINGS

<u>Year</u>	<u>Uses</u>	<u>Source</u>	
1980	Vacant	R. L. Polk Co., Publishers	
1975	Forty Seventh & Troost Building	R. L. Polk Co.	
	Marra & Law Architects	R. L. Polk Co.	
	Marra & Law Architects Unit Ofc	R. L. Polk Co.	
	Vacant	R. L. Polk Co.	
	Lomert Associates	R. L. Polk Co.	
1970	FORTY SEVENTH & TROOST	R. L. Polk Co.	
	MARRA & LAW ARCHITECTS	R. L. Polk Co.	
	MARRA & LAW ARCHITECTS	R. L. Polk Co.	
	UNIT OFC	R. L. Polk Co.	
	LOMERT ASSOCIATES UNIT	R. L. Polk Co.	
	LOMERT ASSOCIATES	R. L. Polk Co.	
	NEWSPAPER FEATURES	R. L. Polk Co.	
	Adams William	R. L. Polk Co.	Image pg. A27
1966	FORTY SEVENTH 6& TROOST	R. L. Polk Co.	
	MARRA & LAW ARCHITECTS	R. L. Polk Co.	
	VACANT	R. L. Polk Co.	
	VACANT	R. L. Polk Co.	
	LOMERT ASSOCIATES	R. L. Polk Co.	
	NEWSPAPER ADV	R. L. Polk Co.	
	HAMILTON L H	R. L. Polk Co.	Image pg. A31

1104 47TH ST

<u>Year</u>	<u>Uses</u>	<u>Source</u>
1980	Hillview Upholstering	R. L. Polk Co., Publishers
	Vacant	R. L. Polk Co., Publishers
1975	Hillview Upholstering	R. L. Polk Co.
	Vacant	R. L. Polk Co.
1970	KANSAS CITY LITHOGRAPHING	R. L. Polk Co.
	CO STGE	R. L. Polk Co.
1966	TWENTIETH CENTURY PRESS	R. L. Polk Co.
	PRNTR	R. L. Polk Co.

FINDINGS

1105 47TH ST

<u>Year</u>	<u>Uses</u>	<u>Source</u>	
2006	Apartments	Cole Information	
	Cory J Kaufman	Cole Information	
	Cory J Kaufman	Cole Information	
	Law rence Pratt	Cole Information	
	Margaret S Pratt	Cole Information	
2000	HIPPITY HOP SHOE SHOP	R. L. Polk Co. Publishers	
	sh rpr shshne prlr	R. L. Polk Co. Publishers	
	A Freilich Bradley L	R. L. Polk Co. Publishers	
	b Gieie Benjamin	R. L. Polk Co. Publishers	
1995	Hippy Hop She Shop	Cole Publications	
	No Current Listing	Cole Publications	
1990	Hippity Hop Shoe Shop repr	R. L. Polk Co.	
1985	Hippity Hop Shoe Shop repr	R. L. Polk Co.	
1980	Hippity Hop Shoe Shop repr	R. L. Polk Co., Publishers	
1975	Hippity Hop Shoe Shop repr	R. L. Polk Co.	
1970	CHRISTIAN SCIENCE READING	R. L. Polk Co.	
	VACANT	R. L. Polk Co.	
	Young Robt A	R. L. Polk Co.	Image pg. A27
1966	TROOST SHOE REPAIR	R. L. Polk Co.	
	YOUNG ROBERT A	R. L. Polk Co.	Image pg. A31

1106 47TH ST

<u>Year</u>	<u>Uses</u>	<u>Source</u>
2006	Swinney Elementary School	Cole Information
2000	SWINNEY APPLIED	R. L. Polk Co. Publishers
	LEARNING MAG SCHOOL	R. L. Polk Co. Publishers
	elmntry scndry sch	R. L. Polk Co. Publishers
1980	John Bookes bookstore	R. L. Polk Co., Publishers
	Bernadines Beauty Salon	R. L. Polk Co., Publishers
1975	Johns Bookes	R. L. Polk Co.
	Bernadines Beauty Salon	R. L. Polk Co.
1970	SWINNEY E F SCHOOL	R. L. Polk Co.

FINDINGS

<u>Year</u>	<u>Uses</u>	<u>Source</u>
1970	VACANT	R. L. Polk Co.
	BERNADINES BEAUTY SALON	R. L. Polk Co.
1966	VACANT	R. L. Polk Co.
	BERNADINES BEAUTY SALON	R. L. Polk Co.

1107 47TH ST

<u>Year</u>	<u>Uses</u>	<u>Source</u>
2006	No Current Listing	Cole Information
	Jeremy Alexander Burd	Cole Information
	Rosemary L Smithson	Cole Information
	Dennis G Walter	Cole Information
	Edith Walter	Cole Information
	Walter Miller Medical Inc	Cole Information
2000	A Not Verified	R. L. Polk Co. Publishers
	B Kaplan James H Jr & Jodi	R. L. Polk Co. Publishers
	a Smithson Rosemary L	R. L. Polk Co. Publishers
1995	Glorias Barber Shp	Cole Publications
	No Current Listing	Cole Publications
1990	Glorias Barber Shop barber shops	R. L. Polk Co.
1985	Joes Barber Shop	R. L. Polk Co.
1980	Joes Barber Shop	R. L. Polk Co., Publishers
1975	Lees Barber Shop	R. L. Polk Co.
	Bookout Russell	R. L. Polk Co. Image pg. A25
1970	MR B S BARBER SHOP	R. L. Polk Co.
	e MBREE WM J	R. L. Polk Co.
	Kupka Clifford G	R. L. Polk Co. Image pg. A27
1966	ERNIES BARBER SHOP	R. L. Polk Co.
	GABEL TWILA I MRS	R. L. Polk Co. Image pg. A31

1108 47TH ST

<u>Year</u>	<u>Uses</u>	<u>Source</u>
1980	S J & B Lamp & Lighting Fixture	R. L. Polk Co., Publishers
	Repair Service	R. L. Polk Co., Publishers
1975	S J & B Lamp & Lighting Fixture	R. L. Polk Co.

FINDINGS

<u>Year</u>	<u>Uses</u>	<u>Source</u>
1975	Repair Service	R. L. Polk Co.
1970	S J & B LAMP & LIGHTING	R. L. Polk Co.
	FIXTURE REPAIR SERVICE	R. L. Polk Co.
1966	S J & B LAMP & LIGHTING	R. L. Polk Co.
	FIXTURE REPAIR SERVICE	R. L. Polk Co.

1109 47TH ST

<u>Year</u>	<u>Uses</u>	<u>Source</u>
2006	Apartments	Cole Information
	James Stan Sexton	Cole Information
	Tommye C Sexton	Cole Information
2000	Figueros Jose A	R. L. Polk Co. Publishers
1995	Roses Unlmted Hr SI	Cole Publications
1990	Shear Fancy Beauty & Nail Salon beauty shop	R. L. Polk Co.
1985	Shear Fancy Beauty & Nail Salon	R. L. Polk Co.
1980	Vacant	R. L. Polk Co., Publishers
1975	Vacant	R. L. Polk Co.
1970	WHEATLEY G RICHD	R. L. Polk Co.
	CHIROPRACTOR	R. L. Polk Co.
	BISAHA MARTIN M	R. L. Polk Co.
	CHIROPRACTOR	R. L. Polk Co.
	ALSCP RODNEY CHIROPRACTOR	R. L. Polk Co.
	SHELLITO ESTELLE	R. L. Polk Co.
1966	WHEATLEY G RICHD	R. L. Polk Co.
	CHIROPRACTOR L	R. L. Polk Co.
	BISAHA MARTIN M	R. L. Polk Co.
	CHIROPRACTOR L	R. L. Polk Co.

1110 47TH ST

<u>Year</u>	<u>Uses</u>	<u>Source</u>	
2008	A TOUCH OF FLAIR beauty salons	Polk City Directories	Image pg. A2
2006	Sam Carter	Cole Information	
2002	A TOUCH OF FLAIR beauty salons	Polk Directories	Image pg. A5

FINDINGS

<u>Year</u>	<u>Uses</u>	<u>Source</u>	
2000	LORETTA TONYA HAIR	R. L. Polk Co. Publishers	
	NAILS UMITED beauty shops	R. L. Polk Co. Publishers	
	NAIL FEVER beauty shops	R. L. Polk Co. Publishers	
1995	Loretta Hair&Nails	Cole Publications	
	Classic Beauty	Cole Publications	
	Classic Beauty Spl	Cole Publications	
1992	HAIR SALON	R. L. Polk Co.	Image pg. A13
1990	Lorretta Nails & Tanya Hair Unlimited hair nail salon	R. L. Polk Co.	
1987	State Farm Insurance Co	R. L. Polk Co.	Image pg. A16
1985	Office & Chair Sales & Upholstery	R. L. Polk Co.	
1981	State Farm Insurance Co	R. L. Polk Co.	Image pg. A20
1980	Office & Chair Upholstery	R. L. Polk Co., Publishers	
	Office & Chair Upholstery	R. L. Polk Co., Publishers	
	Displays	R. L. Polk Co., Publishers	
1975	Vacant	R. L. Polk Co.	
	Office & Chair Upholstery Stge	R. L. Polk Co.	
	State Farm Insurance Co	R. L. Polk Co.	Image pg. A25
1970	SOLBERT INDUSTRIES INC	R. L. Polk Co.	
	REAL EST	R. L. Polk Co.	
	CINDERELLA BEAUTY SALON	R. L. Polk Co.	
	State Farm Insurance Co	R. L. Polk Co.	Image pg. A27
1966	ATHLETIC SUPPLY CO	R. L. Polk Co.	
	STATE FARM INSURANCE CO	R. L. Polk Co.	Image pg. A31

1111 47TH ST

<u>Year</u>	<u>Uses</u>	<u>Source</u>	
2006	Madalene O Woodbury	Cole Information	
	Thomas H Woodbury Jr	Cole Information	
2002	CERTIFIED TRANSMISSIONS transmissionsauto	Polk Directories	Image pg. A5
2000	Bunting Henry S	R. L. Polk Co. Publishers	
	Bunting Phoebe H	R. L. Polk Co. Publishers	
	EXCUSE ME MUSIK	R. L. Polk Co. Publishers	

FINDINGS

<u>Year</u>	<u>Uses</u>	<u>Source</u>	
2000	RECORDS musical instrmt str	R. L. Polk Co. Publishers	
1996	CERTIFIED TRANSMISSIONS	R. L. Polk Co.	Image pg. A9
1995	Save Our Chldrn Cr	Cole Publications	
	Amer & Frgn Transmsn	Cole Publications	
	Certified Trnsmsns	Cole Publications	
1992	CERTIFIED TRANSMISSION SERVICE	R. L. Polk Co.	Image pg. A13
1990	Heart Of Fashion ladies do	R. L. Polk Co.	
1987	Certified Transmission Service	R. L. Polk Co.	Image pg. A16
1985	Dancin Things dance sup	R. L. Polk Co.	
1981	Parras Low Cost Transmission	R. L. Polk Co.	Image pg. A20
	Service	R. L. Polk Co.	Image pg. A20
1980	Vacant	R. L. Polk Co., Publishers	
1975	Vacant	R. L. Polk Co.	
1970	VACANT	R. L. Polk Co.	
1966	HOGGATT MFG WAX	R. L. Polk Co.	

1112 47TH ST

<u>Year</u>	<u>Uses</u>	<u>Source</u>	
2000	Not Verified	R. L. Polk Co. Publishers	
1990	Tw o Cute Hosiery & Boutique hosclo ret	R. L. Polk Co.	
1985	Office & Chair Sales & Upholstery	R. L. Polk Co.	
	Display	R. L. Polk Co.	
1980	Office & Chair Upholstery Display	R. L. Polk Co., Publishers	
1975	Vacant	R. L. Polk Co.	
1970	ANITAS ANTIQUES	R. L. Polk Co.	
1966	ANITAS ANTIQUES	R. L. Polk Co.	

1113 47TH ST

<u>Year</u>	<u>Uses</u>	<u>Source</u>	
2006	Covenant Mem Day Care School	Cole Information	
2000	Buie Gene	R. L. Polk Co. Publishers	
	COVENANT DAY CARE	R. L. Polk Co. Publishers	
	SCHOOL child day care	R. L. Polk Co. Publishers	
1995	No Current Listing	Cole Publications	

FINDINGS

<u>Year</u>	<u>Uses</u>	<u>Source</u>
1995	Rev Gene Buie	Cole Publications
	Covenant Day Care	Cole Publications
	Covenant Mssn Bapt	Cole Publications
1990	Covenant Missionary Baptist Church Of Jesus Christ	R. L. Polk Co.
1985	Vacant	R. L. Polk Co.
1980	Machinists Building	R. L. Polk Co., Publishers
	International Association Of Machinists Dist	R. L. Polk Co., Publishers
	International Association Of Machinists Local	R. L. Polk Co., Publishers
	International Association Of Mach Local	R. L. Polk Co., Publishers
	International Assn Machinist Automotive Lodge	R. L. Polk Co., Publishers
	Vacant	R. L. Polk Co., Publishers
1975	Machinists Building	R. L. Polk Co.
	International Association Of Machinists Dist	R. L. Polk Co.
	International Asdciation Of Machinists Local	R. L. Polk Co.
	International Association Of Mach Local	R. L. Polk Co.
	International Aw n Machinist Automotive Lodge	R. L. Polk Co.
	Tool & Die Makers Lodge No	R. L. Polk Co.
1970	MACHINISTS BUILDING	R. L. Polk Co.
	INTERNATIONAL ASSOCIATION OF MACHINISTS DIST	R. L. Polk Co.
	INTERNATIONAL ASSOCIATION OF MACHINISTS LOCAL	R. L. Polk Co.
	INTERNATIONAL ASSOCIATION OF MACHINISTS LOCAL	R. L. Polk Co.

FINDINGS

<u>Year</u>	<u>Uses</u>	<u>Source</u>
1966	MACHINISTS BUILDING	R. L. Polk Co.
	INTERNATIONAL ASSOCIATION	R. L. Polk Co.
	OF MACHINISTS DIST	R. L. Polk Co.
	INTERNATIONAL ASSOCIATION	R. L. Polk Co.
	OF MACHINISTS LOCAL	R. L. Polk Co.
	INTERNATIONAL ASSOCIATION	R. L. Polk Co.
	OF MACHINISTS LOCAL	R. L. Polk Co.

1114 47TH ST

<u>Year</u>	<u>Uses</u>	<u>Source</u>
1995	Blossoms Trpcl Mt	Cole Publications
1990	Two Cute Hosiery & Boutique	R. L. Polk Co.
	Addl Sp	R. L. Polk Co.
1985	Hillview Upholstering Co	R. L. Polk Co.
1980	No Return	R. L. Polk Co., Publishers
1975	Anitas Antique Shop	R. L. Polk Co.
	Nordberg Wm B ins agt	R. L. Polk Co.
	Nordberg Wm B ins agt	R. L. Polk Co.
1970	ANITAS ANTIQUE SHOP	R. L. Polk Co.
	NORBERG WM R INS AGT	R. L. Polk Co.
1966	ANITAS ANTIQUE SHOP	R. L. Polk Co.
	NORDBERG WM R INS AGT	R. L. Polk Co.
	VACANT	R. L. Polk Co.

1115 47TH ST

<u>Year</u>	<u>Uses</u>	<u>Source</u>
2006	Bangs Salon	Cole Information
2000	BANGS SALON beauty shop	R. L. Polk Co. Publishers
	COVENANT MEMORIAL	R. L. Polk Co. Publishers
	BAPTIST CHURCH religious	R. L. Polk Co. Publishers
1990	Covenant Missionary Baptist Church	R. L. Polk Co.
	Addl Sp	R. L. Polk Co.
1970	PLAZA TELEVISION SERVICE	R. L. Polk Co.

FINDINGS

1117 47TH ST

<u>Year</u>	<u>Uses</u>	<u>Source</u>
2000	TV TECH radio tv rpr	R. L. Polk Co. Publishers
	Bailey Joe L	R. L. Polk Co. Publishers
1995	TV Tech	Cole Publications
1990	T V Tech Electronics electronic serv	R. L. Polk Co.
1985	T V Tech Electronics	R. L. Polk Co.
1980	Hoover J G Realty Co	R. L. Polk Co., Publishers
	American Paving Construction Co	R. L. Polk Co., Publishers
1975	Hoover J G Realty Co	R. L. Polk Co.
	American Paving Construction Co	R. L. Polk Co.
1970	FEDERAL CONSTRUCTION CORP	R. L. Polk Co.
	HOOVER BROTHERS	R. L. Polk Co.
	CONSTRUCTION CO	R. L. Polk Co.
1966	FEDERAL CONSTRUCTION CORP	R. L. Polk Co.
	HOOVER BROTHERS	R. L. Polk Co.
	CONSTRUCTION CO CONSTN	R. L. Polk Co.

1119 47TH ST

<u>Year</u>	<u>Uses</u>	<u>Source</u>
1966	U S POST OFFICE SUNNY	R. L. Polk Co.
	SLOPE	R. L. Polk Co.

1120 47TH ST

<u>Year</u>	<u>Uses</u>	<u>Source</u>
2000	SCOTCH DELUXE	R. L. Polk Co. Publishers
	CLEANERS & LAUNDERERS	R. L. Polk Co. Publishers
	dryc lng pit	R. L. Polk Co. Publishers
1995	Scotch Delux Clnrs	Cole Publications
1990	Scotch Deluxe Cleaners & Launderers Inc	R. L. Polk Co.
1985	Scotch Deluxe Cleaners	R. L. Polk Co.
	Launderers Inc	R. L. Polk Co.
1980	Scotch Deluxe Cleaners	R. L. Polk Co., Publishers
	Launderers Inc	R. L. Polk Co., Publishers
1975	New Scotch Cleaners & Launderers	R. L. Polk Co.

FINDINGS

<u>Year</u>	<u>Uses</u>	<u>Source</u>
1970	SCOTCH CRITERION CLEANERS	R. L. Polk Co.
	& LAUNDERERS INC	R. L. Polk Co.
1966	SCOTCH CRITERION CLEANERS	R. L. Polk Co.
	& LAUNDERERS INC	R. L. Polk Co.

1121 47TH ST

<u>Year</u>	<u>Uses</u>	<u>Source</u>
2006	47th Fashion Mart	Cole Information
	The Studio	Cole Information
2000	FORTY SEVENTH STREET	R. L. Polk Co. Publishers
	FASHION MART family	R. L. Polk Co. Publishers
	clothing str	R. L. Polk Co. Publishers
	TERBOVICH GEORGE busn	R. L. Polk Co. Publishers
	svcs I	R. L. Polk Co. Publishers
1995	47 Fashion Mart	Cole Publications
1990	New York Seafood Restaurant restr	R. L. Polk Co.
1985	United States Postal Serv Sunny	R. L. Polk Co.
	Slope Sta	R. L. Polk Co.
1980	United States Postal Service Sunny	R. L. Polk Co., Publishers
	Slope Sta	R. L. Polk Co., Publishers
1975	United States Postal Service Sunny	R. L. Polk Co.
	Slope Sta	R. L. Polk Co.
1970	US POST OFFICE SUNNY SLOPE	R. L. Polk Co.
	E S O S PICTURES INC HOME	R. L. Polk Co.
	MOVIE EQUIP	R. L. Polk Co.

1122 47TH ST

<u>Year</u>	<u>Uses</u>	<u>Source</u>
2000	k Not Verified	R. L. Polk Co. Publishers

N 47TH ST

1110 N 47TH ST

<u>Year</u>	<u>Uses</u>	<u>Source</u>
2017	A TOUCH OF FLAIR	Cole Information

FINDINGS

<u>Year</u>	<u>Uses</u>	<u>Source</u>
2014	A TOUCH OF FLAIR	Cole Information
2010	A TOUCH OF FLAIR	Cole Information
1995	CLASSIC BEAUTY	Cole Information
	CLASSIC BEAUTY SPL	Cole Information

1111 N 47TH ST

<u>Year</u>	<u>Uses</u>	<u>Source</u>
2010	CERTIFIED TRANSMISSION & CLTCH	Cole Information
2005	CERTIFIED TRANSMISSION	Cole Information
2000	AMERICAN & FOREIGN TRANSMISSIONS	Cole Information
	CERTIFIED TRANSMISSION & CLUTCH KANSAS CITY KS	Cole Information
1995	CERTIFIED TRANSMISSIONS	Cole Information
1992	FRANKS SNOW FLOWNG	Cole Information
	AMER&FRGN TRNSMSN	Cole Information
	LOW COST TRNSMSSN	Cole Information
	CERTIFIED TRNSMSNS	Cole Information

NEBRASKA AVE

4701 NEBRASKA AVE

<u>Year</u>	<u>Uses</u>	<u>Source</u>	
2020	Willie Jasper	EDR Digital Archive	
2017	WILLIE JASPER	Cole Information	
2014	FRANCINE WARD	Cole Information	
	T JACKSON	Cole Information	
2010	T JACKSON	Cole Information	
	TAMEKA BARNETT	Cole Information	
2008	No Current Listing	Polk City Directories	Image pg. A3
2005	WILLIE HARRIS	Cole Information	
2002	D Brow n Claudia D	Polk Directories	Image pg. A6
	B Harris Willie A E	Polk Directories	Image pg. A6
2000	WILLIE HARRIS	Cole Information	
	NATASHA JOHNSON	Cole Information	
1996	Harris Willie A	R. L. Polk Co.	Image pg. A10

FINDINGS

<u>Year</u>	<u>Uses</u>	<u>Source</u>	
1995	No Current Listing	Cole Publications	
	HOOKER, LINDA	Cole Information	
1992	4701 4701 Not Verified 2 Hses	R. L. Polk Co.	Image pg. A14
	4701 4701 Not Verified 2 Hses	R. L. Polk Co.	Image pg. A14
1987	Douglas Dodd	R. L. Polk Co.	Image pg. A17
	Franklin Barbara J	R. L. Polk Co.	Image pg. A17
1981	Gamboa Adella	R. L. Polk Co.	Image pg. A21
	Gutierrez Angelica	R. L. Polk Co.	Image pg. A21
1975	Vacant	R. L. Polk Co.	Image pg. A26
	Bailes R E	R. L. Polk Co.	Image pg. A26
1970	Eaton Robt A	R. L. Polk Co.	Image pg. A28
	Barnhill Shelly Mrs	R. L. Polk Co.	Image pg. A28

4703 NEBRASKA AVE

<u>Year</u>	<u>Uses</u>	<u>Source</u>	
1992	STANLEY APPRAISALS	R. L. Polk Co.	Image pg. A14
1981	Murray Construction bldg contr	R. L. Polk Co.	Image pg. A21
1975	Murray Construction contr	R. L. Polk Co.	Image pg. A26
1970	Murray Construction contr	R. L. Polk Co.	Image pg. A28
1966	VACANT	R. L. Polk Co.	Image pg. A32

4708 NEBRASKA AVE

<u>Year</u>	<u>Uses</u>	<u>Source</u>	
2017	KIDDIE KOLLEGE LEARNING CENTERS INC	Cole Information	
2014	KIDDI KOLLEGE CHILD CARE LEARNING CE	Cole Information	
2010	KIDDI KOLLEGE CHILD CARE LRNG	Cole Information	
2005	KIDDI KOLLEGE CHILD CARE LEARNING CE	Cole Information	
2000	KIDDI KOLLEGE CHILD CARE LEARN CENTERS INCORPORATED NO 2 C	Cole Information	
	KIDDIKOLLEGE CHILD CARE LEARN CENTERS INCORPORATED NO 2 CE	Cole Information	
1995	KIDDI KOLLEGE CHILD CARE LRNG	Cole Information	
	SMITH, K	Cole Information	
1992	KIDDI KOLLEGE	Cole Information	

FINDINGS

STATE AVE

4515 STATE AVE

<u>Year</u>	<u>Uses</u>	<u>Source</u>	
1970	Indian Springs Shopping Center	R. L. Polk Co.	Image pg. A29
1966	WYANDOTTE TOWNSHIP FIRE DEPARTMENT NO	R. L. Polk Co.	Image pg. A33
	WYANDOTTE TOWNSHIP WATER DEPARTMENT	R. L. Polk Co.	Image pg. A33
		R. L. Polk Co.	Image pg. A33
		R. L. Polk Co.	Image pg. A33

4520 STATE AVE

<u>Year</u>	<u>Uses</u>	<u>Source</u>	
2000	MARK HENSHAW	Cole Information	
	WESLEY MAYFIELD	Cole Information	
	TRACY ELLIS	Cole Information	
	BETTY CLEMENTS	Cole Information	
	RALPH GARRINGER	Cole Information	
	CRAIG MCGEE	Cole Information	
	LINDA RIOS	Cole Information	
	MARILYN KEENER	Cole Information	
	LEROY ALEXANDER	Cole Information	
	DEAN MENDENHALL	Cole Information	
	LISA HUGHES	Cole Information	
	LAURA DILLON	Cole Information	
	FERN PAGE	Cole Information	
	EUGENE HANOCH	Cole Information	
	E HILES	Cole Information	
	DESSIE CONNELLY	Cole Information	
	KARL LEWIS	Cole Information	
	D BURCHETT	Cole Information	
1996	WOODLAND ACRES	R. L. Polk Co.	Image pg. A7
	Asher L	R. L. Polk Co.	Image pg. A7
	Bools Keith	R. L. Polk Co.	Image pg. A7
	Brew er Dale E	R. L. Polk Co.	Image pg. A7

FINDINGS

<u>Year</u>	<u>Uses</u>	<u>Source</u>	
1996	Broussard Donnie	R. L. Polk Co.	Image pg. A7
	Carr Walter L	R. L. Polk Co.	Image pg. A7
	Clements Betty	R. L. Polk Co.	Image pg. A7
	Cummings John R	R. L. Polk Co.	Image pg. A7
	Garringer Ralph N	R. L. Polk Co.	Image pg. A7
	Hanoch E F	R. L. Polk Co.	Image pg. A7
	Hiles E O	R. L. Polk Co.	Image pg. A7
	Hill Loren	R. L. Polk Co.	Image pg. A7
	Lewis Karl	R. L. Polk Co.	Image pg. A7
	Marriage Ira J	R. L. Polk Co.	Image pg. A7
	Maxwell Carolyn	R. L. Polk Co.	Image pg. A7
	McGee Craig	R. L. Polk Co.	Image pg. A7
	Onan R M	R. L. Polk Co.	Image pg. A7
	Page F	R. L. Polk Co.	Image pg. A7
	Smith C S	R. L. Polk Co.	Image pg. A7
Stevens Lauren	R. L. Polk Co.	Image pg. A7	
Warson Billy J	R. L. Polk Co.	Image pg. A7	
1995	Woodland Acres	Cole Publications	
	L Asher	Cole Publications	
	J Bolton	Cole Publications	
	Dale E Brewer	Cole Publications	
	Waller L Carr	Cole Publications	
	Betty Clements	Cole Publications	
	Ralph N Gammger	Cole Publications	
	E F Hanoch	Cole Publications	
	E O Hiles	Cole Publications	
	Jon M Hilgers	Cole Publications	
	Sheryl Knox	Cole Publications	
	Karl Lewis	Cole Publications	
	Craig McGee	Cole Publications	
	R M Onan	Cole Publications	
	F Page	Cole Publications	

FINDINGS

<u>Year</u>	<u>Uses</u>	<u>Source</u>
1995	Angelia Rogers	Cole Publications
	Brandi Sanders	Cole Publications
	Normal T Smith	Cole Publications
	J P Stoner	Cole Publications
	Billy J Warson	Cole Publications
	Rodger Zogleman	Cole Publications
	Ira J Marriage	Cole Publications
	Woodland Acres	Cole Publications
	WOODLAND ACRES	Cole Information
	ZOGLEMAN, RODGER	Cole Information
	BOLTON, JANICE	Cole Information
	PAGE, F	Cole Information
	GARRINGER, RALPH N	Cole Information
	LEWIS, KARL	Cole Information
	ADAMSON, DELBERT	Cole Information
	HILES, E O	Cole Information
	KNOX, SHERYL	Cole Information
	LEONHARDT, MELODIE	Cole Information
	MCGEE, CRAIG	Cole Information
	HANOCH, EUGENE F	Cole Information
	GOODWIN, J	Cole Information
	MARRIAGE, IRA J	Cole Information
	ASHER, L	Cole Information
	HILGERS, JON M	Cole Information
	WARSON, BILLY J	Cole Information
	SANDERS, BRANDI	Cole Information
	ONAN, R M	Cole Information
	ROGERS, ANGELIA	Cole Information
	STONER, J P	Cole Information
	SMITH, NORMAN T	Cole Information
	CLEMENTS, BETTY	Cole Information
	CARR, WALTER L	Cole Information

FINDINGS

<u>Year</u>	<u>Uses</u>	<u>Source</u>	
1995	BREWER, DALE E	Cole Information	
1992	WOODLAND ACRES trailer court	R. L. Polk Co.	Image pg. A11
	2 4520 Vacant 2 Apts	R. L. Polk Co.	Image pg. A11
	2 4520 Vacant 2 Apts	R. L. Polk Co.	Image pg. A11
	Herman Simpson IS	R. L. Polk Co.	Image pg. A11
	Vacant	R. L. Polk Co.	Image pg. A11
	Beth Cassie H	R. L. Polk Co.	Image pg. A11
	Bools Keith R 1 H	R. L. Polk Co.	Image pg. A11
	11 4520 Vacant 3 Apts	R. L. Polk Co.	Image pg. A11
	11 4520 Vacant 3 Apts	R. L. Polk Co.	Image pg. A11
	De Weese Leslie	R. L. Polk Co.	Image pg. A11
	Vacant	R. L. Polk Co.	Image pg. A11
	Solito J R	R. L. Polk Co.	Image pg. A11
	Vacant	R. L. Polk Co.	Image pg. A11
	Randall Richd	R. L. Polk Co.	Image pg. A11
	29 4520 Vacant 2 Apts	R. L. Polk Co.	Image pg. A11
	29 4520 Vacant 2 Apts	R. L. Polk Co.	Image pg. A11
	Welch Bruce t	R. L. Polk Co.	Image pg. A11
	32 4520 Vacant 3 Apts	R. L. Polk Co.	Image pg. A11
	32 4520 Vacant 3 Apts	R. L. Polk Co.	Image pg. A11
	Carr Walter L HH+	R. L. Polk Co.	Image pg. A11
	Vacant	R. L. Polk Co.	Image pg. A11
	Stoner Sandy E	R. L. Polk Co.	Image pg. A11
	39 4520 Vacant 4 Apts	R. L. Polk Co.	Image pg. A11
	39 4520 Vacant 4 Apts	R. L. Polk Co.	Image pg. A11
	Fullsome Tti	R. L. Polk Co.	Image pg. A11
	Pickens Robt	R. L. Polk Co.	Image pg. A11
	Brown Frank IS	R. L. Polk Co.	Image pg. A11
	Vacant	R. L. Polk Co.	Image pg. A11
	Coffey Homer	R. L. Polk Co.	Image pg. A11
	Asher Lina Wi	R. L. Polk Co.	Image pg. A11
	Endsley Barbara	R. L. Polk Co.	Image pg. A11

FINDINGS

<u>Year</u>	<u>Uses</u>	<u>Source</u>	
1992	Stoner Wilma	R. L. Polk Co.	Image pg. A11
	Stoner Terry IN	R. L. Polk Co.	Image pg. A11
	0 Nan Mark Oi	R. L. Polk Co.	Image pg. A11
	Vacant	R. L. Polk Co.	Image pg. A11
	Brinkmeyer R	R. L. Polk Co.	Image pg. A11
	Burger James	R. L. Polk Co.	Image pg. A11
	105 4520 Vacant 2 Apt J	R. L. Polk Co.	Image pg. A11
	105 4520 Vacant 2 Apt J	R. L. Polk Co.	Image pg. A11
	Harvard Jay S	R. L. Polk Co.	Image pg. A11
	Vacant	R. L. Polk Co.	Image pg. A11
	Adamson Joanne WI	R. L. Polk Co.	Image pg. A11
	Soverns Gene	R. L. Polk Co.	Image pg. A11
	Vacant	R. L. Polk Co.	Image pg. A11
	Gulley Floyd L II Wi	R. L. Polk Co.	Image pg. A11
	Vacant	R. L. Polk Co.	Image pg. A11
	Brew er Dale E S	R. L. Polk Co.	Image pg. A11
	Garringer Ralph N	R. L. Polk Co.	Image pg. A11
	Endsley Alfred R	R. L. Polk Co.	Image pg. A11
	Smith Norman T & Mary F IC+	R. L. Polk Co.	Image pg. A11
	Snyder Pat C W	R. L. Polk Co.	Image pg. A11
	Hiles Jas R & Eliz 0 t S	R. L. Polk Co.	Image pg. A11
	Maxw ell C IS	R. L. Polk Co.	Image pg. A11
	Mayfield Wesley	R. L. Polk Co.	Image pg. A11
	Sines Bobbi J MIS	R. L. Polk Co.	Image pg. A11
	Little Walter W Wi	R. L. Polk Co.	Image pg. A11
	WOODLAND ACRES	Cole Information	
	IRA J MARRIAGE	Cole Information	
	KEIM, ROY	Cole Information	
	MARRIAGE, IRA J	Cole Information	
	ASHER, L	Cole Information	
	GULLEY, FLOYD L II	Cole Information	
	JACKSON, ETHEL	Cole Information	

FINDINGS

<u>Year</u>	<u>Uses</u>	<u>Source</u>	
1992	ONAN, R M	Cole Information	
	ENDSLEY, BARBARA	Cole Information	
	ENDSLEY, ALFRED R	Cole Information	
	BROWN, F E	Cole Information	
1987	Woodland Acres trailer court	R. L. Polk Co.	Image pg. A15
	Stone Gordon	R. L. Polk Co.	Image pg. A15
	Vacant	R. L. Polk Co.	Image pg. A15
	Herman Simpson	R. L. Polk Co.	Image pg. A15
	Miles Donald W	R. L. Polk Co.	Image pg. A15
	Wayne Hester	R. L. Polk Co.	Image pg. A15
	Vacant	R. L. Polk Co.	Image pg. A15
	Bools Keith R	R. L. Polk Co.	Image pg. A15
	Vacant	R. L. Polk Co.	Image pg. A15
	Vacant	R. L. Polk Co.	Image pg. A15
	Smith John	R. L. Polk Co.	Image pg. A15
	Bryant Mike	R. L. Polk Co.	Image pg. A15
	Hoye Joe	R. L. Polk Co.	Image pg. A15
	Phillips Diana	R. L. Polk Co.	Image pg. A15
	Vacant	R. L. Polk Co.	Image pg. A15
	Vacant	R. L. Polk Co.	Image pg. A15
	Vacant	R. L. Polk Co.	Image pg. A15
	De Weese Leslie	R. L. Polk Co.	Image pg. A15
	Mahammed Vicki	R. L. Polk Co.	Image pg. A15
	Brummet Neil	R. L. Polk Co.	Image pg. A15
	Belknap Larry	R. L. Polk Co.	Image pg. A15
	Woods Jesse	R. L. Polk Co.	Image pg. A15
	Vacant	R. L. Polk Co.	Image pg. A15
	Gelhaus John	R. L. Polk Co.	Image pg. A15
	Vacant	R. L. Polk Co.	Image pg. A15
	Vacant	R. L. Polk Co.	Image pg. A15
	Eye James	R. L. Polk Co.	Image pg. A15
	AGiron Connie	R. L. Polk Co.	Image pg. A15

FINDINGS

<u>Year</u>	<u>Uses</u>	<u>Source</u>	
1987	Carr Walter L	R. L. Polk Co.	Image pg. A15
	Vacant	R. L. Polk Co.	Image pg. A15
	Vacant	R. L. Polk Co.	Image pg. A15
	Casey Gary	R. L. Polk Co.	Image pg. A15
	Little Walt	R. L. Polk Co.	Image pg. A15
	Vacant	R. L. Polk Co.	Image pg. A15
	Alan Marcheta	R. L. Polk Co.	Image pg. A15
	Law son Herbert	R. L. Polk Co.	Image pg. A15
	Ephrams Terry	R. L. Polk Co.	Image pg. A15
	Pickens Robt	R. L. Polk Co.	Image pg. A15
	Henderson Donna	R. L. Polk Co.	Image pg. A15
	Mc Gee Graig	R. L. Polk Co.	Image pg. A15
	Fenner Rodney	R. L. Polk Co.	Image pg. A15
	Vacant	R. L. Polk Co.	Image pg. A15
	No Return	R. L. Polk Co.	Image pg. A15
	Mc Coy Robt	R. L. Polk Co.	Image pg. A15
	Stoner Terry	R. L. Polk Co.	Image pg. A15
	Kalina Nellie	R. L. Polk Co.	Image pg. A15
	Wymans David	R. L. Polk Co.	Image pg. A15
	Page Fern	R. L. Polk Co.	Image pg. A15
	Spear Pete	R. L. Polk Co.	Image pg. A15
	Lee Elmer	R. L. Polk Co.	Image pg. A15
	Adamson	R. L. Polk Co.	Image pg. A15
	Boyd Ow en	R. L. Polk Co.	Image pg. A15
	Vacant	R. L. Polk Co.	Image pg. A15
	Manning Eric	R. L. Polk Co.	Image pg. A15
	Wileman Robt	R. L. Polk Co.	Image pg. A15
	Brew er Dale E	R. L. Polk Co.	Image pg. A15
	Adkins Ralph W	R. L. Polk Co.	Image pg. A15
	Turner Laura Mrs	R. L. Polk Co.	Image pg. A15
	Smith Norman T	R. L. Polk Co.	Image pg. A15
	Hartley Ron	R. L. Polk Co.	Image pg. A15

FINDINGS

<u>Year</u>	<u>Uses</u>	<u>Source</u>	
1987	Switzer Adeliade	R. L. Polk Co.	Image pg. A15
	Clendenning Ralph	R. L. Polk Co.	Image pg. A15
	Hiles Elizabeth	R. L. Polk Co.	Image pg. A15
	Martin Betty J	R. L. Polk Co.	Image pg. A15
	Geiger Karl A	R. L. Polk Co.	Image pg. A15
1981	Woodland Acres trailer court	R. L. Polk Co.	Image pg. A22
	Balls gro	R. L. Polk Co.	Image pg. A19
	Marriage Ira J	R. L. Polk Co.	Image pg. A19
	Natal C R	R. L. Polk Co.	Image pg. A19
	Simpson Herman	R. L. Polk Co.	Image pg. A19
	Williams Kenneth	R. L. Polk Co.	Image pg. A19
	Bools Keith	R. L. Polk Co.	Image pg. A19
	Dancer Dw ane	R. L. Polk Co.	Image pg. A19
	Beal J N	R. L. Polk Co.	Image pg. A19
	Potz Harlan J	R. L. Polk Co.	Image pg. A19
	Nungesser Geo	R. L. Polk Co.	Image pg. A19
	Cow les Larry	R. L. Polk Co.	Image pg. A19
	Hicks Dale	R. L. Polk Co.	Image pg. A19
	Layman Connie	R. L. Polk Co.	Image pg. A19
	De Weese Leslie	R. L. Polk Co.	Image pg. A19
	Keehler Dennis J	R. L. Polk Co.	Image pg. A19
	Perkin Michi	R. L. Polk Co.	Image pg. A19
	Muniz Gloria	R. L. Polk Co.	Image pg. A19
	Rivera Joe	R. L. Polk Co.	Image pg. A19
	Carr Walter L	R. L. Polk Co.	Image pg. A19
	Schierbaum Dale	R. L. Polk Co.	Image pg. A19
	Kalina Nellie	R. L. Polk Co.	Image pg. A19
	Eisman Robt E	R. L. Polk Co.	Image pg. A19
Watts Everitt W	R. L. Polk Co.	Image pg. A19	
Whisler Glenn E	R. L. Polk Co.	Image pg. A19	
Hensely Rod	R. L. Polk Co.	Image pg. A19	
Dunn Daryl	R. L. Polk Co.	Image pg. A19	

FINDINGS

<u>Year</u>	<u>Uses</u>	<u>Source</u>	
1981	Roe Elisa	R. L. Polk Co.	Image pg. A19
	Mc Coy Wilma M	R. L. Polk Co.	Image pg. A19
	Barton Kenneth	R. L. Polk Co.	Image pg. A19
	Coats Don L	R. L. Polk Co.	Image pg. A19
	Brewer Dale	R. L. Polk Co.	Image pg. A19
	Adkins Ralph	R. L. Polk Co.	Image pg. A19
	Turner Laura Mrs	R. L. Polk Co.	Image pg. A19
	Smith Norman	R. L. Polk Co.	Image pg. A19
	Cloud Lawrence	R. L. Polk Co.	Image pg. A19
	Switzer Adeliade	R. L. Polk Co.	Image pg. A19
	Swensen Lawrence	R. L. Polk Co.	Image pg. A19
1975	Woodland Acres trailer court	R. L. Polk Co.	Image pg. A23
	Marriage Ira J	R. L. Polk Co.	Image pg. A23
	Dysart Thos D	R. L. Polk Co.	Image pg. A23
	Taylor Ron	R. L. Polk Co.	Image pg. A23
	Mitchell Terry	R. L. Polk Co.	Image pg. A23
	Vacant	R. L. Polk Co.	Image pg. A23
	Boyd Katie N	R. L. Polk Co.	Image pg. A23
	Fisher J R	R. L. Polk Co.	Image pg. A23
	Albright Ella M	R. L. Polk Co.	Image pg. A23
	Laird Albert	R. L. Polk Co.	Image pg. A23
	Dancer Duane	R. L. Polk Co.	Image pg. A23
	Gilmore Jack	R. L. Polk Co.	Image pg. A23
	Smith Harold W	R. L. Polk Co.	Image pg. A23
	Vacant	R. L. Polk Co.	Image pg. A23
	Spaunhearst Reginald	R. L. Polk Co.	Image pg. A23
	Vacant	R. L. Polk Co.	Image pg. A23
	Nienhuser C E	R. L. Polk Co.	Image pg. A23
	Vacant	R. L. Polk Co.	Image pg. A23
	Foster Gary	R. L. Polk Co.	Image pg. A23
	Worrell Helen E Mrs	R. L. Polk Co.	Image pg. A23
Rudder Marion	R. L. Polk Co.	Image pg. A23	

FINDINGS

<u>Year</u>	<u>Uses</u>	<u>Source</u>	
1975	Stinson Wm J	R. L. Polk Co.	Image pg. A23
	Vacant	R. L. Polk Co.	Image pg. A23
	Whitker Jim	R. L. Polk Co.	Image pg. A23
	Stoll James	R. L. Polk Co.	Image pg. A23
	Kessinger Wm	R. L. Polk Co.	Image pg. A23
	Muniz Gloria	R. L. Polk Co.	Image pg. A23
	Bell Marion	R. L. Polk Co.	Image pg. A23
	Carr Walter L	R. L. Polk Co.	Image pg. A23
	Gwynn Morris	R. L. Polk Co.	Image pg. A23
	Stone Gordon	R. L. Polk Co.	Image pg. A23
	Brown Ron	R. L. Polk Co.	Image pg. A23
	Escalante Renee	R. L. Polk Co.	Image pg. A23
	Vanderlinden Kim	R. L. Polk Co.	Image pg. A23
	Powell James B	R. L. Polk Co.	Image pg. A23
	Gibbs Wm A	R. L. Polk Co.	Image pg. A23
	Dennison Harvey	R. L. Polk Co.	Image pg. A23
	Zachary Jerry	R. L. Polk Co.	Image pg. A23
	Simpson Harry Jr	R. L. Polk Co.	Image pg. A23
	Seaton Katie	R. L. Polk Co.	Image pg. A23
	Deweese Leslie	R. L. Polk Co.	Image pg. A23
	Dunsworth Lloyd	R. L. Polk Co.	Image pg. A23
	Vacant	R. L. Polk Co.	Image pg. A23
	Casion Mae Mrs	R. L. Polk Co.	Image pg. A23
	Bailey Clifton D	R. L. Polk Co.	Image pg. A23
	Vacant	R. L. Polk Co.	Image pg. A23
	Singleton Deborah	R. L. Polk Co.	Image pg. A23
	Bredemeier Albert M	R. L. Polk Co.	Image pg. A23
	McAuliffe Virginia	R. L. Polk Co.	Image pg. A23
	Harrier Kenneth	R. L. Polk Co.	Image pg. A23
	Ross Raymond	R. L. Polk Co.	Image pg. A23
	Vacant	R. L. Polk Co.	Image pg. A23
	VdL u L	R. L. Polk Co.	Image pg. A23

FINDINGS

<u>Year</u>	<u>Uses</u>	<u>Source</u>	
1975	Espinoza Paul	R. L. Polk Co.	Image pg. A23
	Schierbaum Boyd	R. L. Polk Co.	Image pg. A23
	Eakright Richd	R. L. Polk Co.	Image pg. A23
	Vacant	R. L. Polk Co.	Image pg. A23
	Vacant	R. L. Polk Co.	Image pg. A23
	Kalina Nellie	R. L. Polk Co.	Image pg. A23
	Marsh Bill	R. L. Polk Co.	Image pg. A23
	Vacant	R. L. Polk Co.	Image pg. A23
	Vacant	R. L. Polk Co.	Image pg. A23
	Vacant	R. L. Polk Co.	Image pg. A23
	Stevens Marvin	R. L. Polk Co.	Image pg. A23
	Smith Norman	R. L. Polk Co.	Image pg. A23
	Knox Donald	R. L. Polk Co.	Image pg. A23
	Vacant	R. L. Polk Co.	Image pg. A23
	Adkins Ralph	R. L. Polk Co.	Image pg. A23
	Anderson James	R. L. Polk Co.	Image pg. A23
	Vacant	R. L. Polk Co.	Image pg. A23
	Kindred Paul	R. L. Polk Co.	Image pg. A23
	Barnes David	R. L. Polk Co.	Image pg. A23
	Vacant	R. L. Polk Co.	Image pg. A23
	Pluckett Geo	R. L. Polk Co.	Image pg. A23
	Vacant	R. L. Polk Co.	Image pg. A23
	Vacant	R. L. Polk Co.	Image pg. A23
	Holt Richd	R. L. Polk Co.	Image pg. A23
	Rich Gary L	R. L. Polk Co.	Image pg. A23
	Brewer Dale E	R. L. Polk Co.	Image pg. A23
	Breeze Jim	R. L. Polk Co.	Image pg. A23
	Thompson Larry	R. L. Polk Co.	Image pg. A23
	Spitler Everett E	R. L. Polk Co.	Image pg. A23
	Vacant	R. L. Polk Co.	Image pg. A23
	Turner Laura Mrs	R. L. Polk Co.	Image pg. A23
	Wells K B	R. L. Polk Co.	Image pg. A23

FINDINGS

<u>Year</u>	<u>Uses</u>	<u>Source</u>	
1970	Woodland Acres trailer court	R. L. Polk Co.	Image pg. A29
	Marriage Ira J	R. L. Polk Co.	Image pg. A29
	Dysart Thos D	R. L. Polk Co.	Image pg. A29
	Chaney Bob L	R. L. Polk Co.	Image pg. A29
	Vacant	R. L. Polk Co.	Image pg. A29
	Bowers Everett	R. L. Polk Co.	Image pg. A29
	De Priest Cecil F	R. L. Polk Co.	Image pg. A29
	Boyd Katie N	R. L. Polk Co.	Image pg. A29
	Marsh Oscar	R. L. Polk Co.	Image pg. A29
	Morgan Carl H	R. L. Polk Co.	Image pg. A29
	Roublau David	R. L. Polk Co.	Image pg. A29
	Vacant	R. L. Polk Co.	Image pg. A29
	Gilmore Jack	R. L. Polk Co.	Image pg. A29
	Smith Harold W	R. L. Polk Co.	Image pg. A29
	Crumb Michi	R. L. Polk Co.	Image pg. A29
	Patterson Clyde	R. L. Polk Co.	Image pg. A29
	Runion Harding	R. L. Polk Co.	Image pg. A29
	Dancer Duane	R. L. Polk Co.	Image pg. A29
	Adams Oscar M	R. L. Polk Co.	Image pg. A29
	Wilkinson Ethel E	R. L. Polk Co.	Image pg. A29
	Stevens MA	R. L. Polk Co.	Image pg. A29
	Worrell Helen E Mrs	R. L. Polk Co.	Image pg. A29
	Klug George	R. L. Polk Co.	Image pg. A29
	Stinson Wm J	R. L. Polk Co.	Image pg. A29
	Gass Effie	R. L. Polk Co.	Image pg. A29
	Stauch Fred	R. L. Polk Co.	Image pg. A29
	Mitchell Henry	R. L. Polk Co.	Image pg. A29
	Shepard Donald	R. L. Polk Co.	Image pg. A29
	Muniz Gloria	R. L. Polk Co.	Image pg. A29
	Wassom Lowell R	R. L. Polk Co.	Image pg. A29
	Simmons James	R. L. Polk Co.	Image pg. A29
	Wilson Harry L	R. L. Polk Co.	Image pg. A29

FINDINGS

<u>Year</u>	<u>Uses</u>	<u>Source</u>	
1970	Olsen Harold C	R. L. Polk Co.	Image pg. A29
	Penn David J	R. L. Polk Co.	Image pg. A29
	Wigger Rex	R. L. Polk Co.	Image pg. A29
	No Return	R. L. Polk Co.	Image pg. A29
	Richardson Lloyd	R. L. Polk Co.	Image pg. A29
	Wallace Perry	R. L. Polk Co.	Image pg. A29
	Dale James	R. L. Polk Co.	Image pg. A29
	Simpson Harry	R. L. Polk Co.	Image pg. A29
	Gessner Henry	R. L. Polk Co.	Image pg. A29
	Deweese Leslie	R. L. Polk Co.	Image pg. A29
	Ross Raymond	R. L. Polk Co.	Image pg. A29
	Pryor Jack	R. L. Polk Co.	Image pg. A29
	Casion Mae Mrs	R. L. Polk Co.	Image pg. A29
	Greenwood Orien	R. L. Polk Co.	Image pg. A29
	Crosley Leona Mrs	R. L. Polk Co.	Image pg. A29
	Vacant	R. L. Polk Co.	Image pg. A29
	Vacant	R. L. Polk Co.	Image pg. A29
	Johnson Charles	R. L. Polk Co.	Image pg. A29
	Shermaum Boyd	R. L. Polk Co.	Image pg. A29
	Simpson Charles A Jr	R. L. Polk Co.	Image pg. A29
	Spitler Evert V	R. L. Polk Co.	Image pg. A29
	Vacant	R. L. Polk Co.	Image pg. A29
	Dolan Ruth	R. L. Polk Co.	Image pg. A29
	Vacant	R. L. Polk Co.	Image pg. A29
	Hendrickson Robert	R. L. Polk Co.	Image pg. A29
	Turner Laura Mrs	R. L. Polk Co.	Image pg. A29
	Roberts Bill	R. L. Polk Co.	Image pg. A29
	Koenig James E	R. L. Polk Co.	Image pg. A29
	Bird Daniel C	R. L. Polk Co.	Image pg. A29
	Beach Jim	R. L. Polk Co.	Image pg. A29
	Hiatt Gordon	R. L. Polk Co.	Image pg. A29
	No Return	R. L. Polk Co.	Image pg. A29

FINDINGS

<u>Year</u>	<u>Uses</u>	<u>Source</u>	
1970	Roe Elsie Mrs	R. L. Polk Co.	Image pg. A29
	Bennett Robt	R. L. Polk Co.	Image pg. A29
	Russell Fern Mrs	R. L. Polk Co.	Image pg. A29
	Thompson Wallace R	R. L. Polk Co.	Image pg. A29
	Stradford Bob	R. L. Polk Co.	Image pg. A29
	Wade Edw	R. L. Polk Co.	Image pg. A29
	Knox Donald	R. L. Polk Co.	Image pg. A29
	Johnson Lawrence	R. L. Polk Co.	Image pg. A29
	Robbinett Edgar D	R. L. Polk Co.	Image pg. A29
	Schuler Pearl	R. L. Polk Co.	Image pg. A29
	No Return	R. L. Polk Co.	Image pg. A30
	Quften Ro Sco	R. L. Polk Co.	Image pg. A30
	Wiunchtell Mike	R. L. Polk Co.	Image pg. A30
	Peoplets 1aster	R. L. Polk Co.	Image pg. A30
	Vacant	R. L. Polk Co.	Image pg. A30
	Mce Daniel Michi	R. L. Polk Co.	Image pg. A30
	Duncan Hierbert S	R. L. Polk Co.	Image pg. A30
	Stevlmam On lair	R. L. Polk Co.	Image pg. A30
	Holt r nichd	R. L. Polk Co.	Image pg. A30
	Jalobs Pr	R. L. Polk Co.	Image pg. A30
1966	TRAILER ACRES	R. L. Polk Co.	Image pg. A33
	BREWER DALE	R. L. Polk Co.	Image pg. A33
	CARTER MARIE MRS	R. L. Polk Co.	Image pg. A33
	NO RETURN	R. L. Polk Co.	Image pg. A33
	DAVIS REECE G	R. L. Polk Co.	Image pg. A33
	DEAN J L	R. L. Polk Co.	Image pg. A33
	LAIRD DONALD D	R. L. Polk Co.	Image pg. A33
	MAHAFFEY WILBERT L	R. L. Polk Co.	Image pg. A33
	MALMBERG EVERETT	R. L. Polk Co.	Image pg. A33
	MARSHALL JOHN	R. L. Polk Co.	Image pg. A33
	MC GREW LEO T	R. L. Polk Co.	Image pg. A33
	MIKKELSON GARY	R. L. Polk Co.	Image pg. A33

FINDINGS

<u>Year</u>	<u>Uses</u>	<u>Source</u>	
1966	MOORE CAROL A P	R. L. Polk Co.	Image pg. A33
	MORELAND L F	R. L. Polk Co.	Image pg. A33
	MORGAN CARL H	R. L. Polk Co.	Image pg. A33
	OLIVER JAMES W	R. L. Polk Co.	Image pg. A33
	OLSON HAROLD	R. L. Polk Co.	Image pg. A33
	OMERA DEAN	R. L. Polk Co.	Image pg. A33
	PIPER ARTHUR R	R. L. Polk Co.	Image pg. A33
	REINHARDT ED J	R. L. Polk Co.	Image pg. A33
	REIMAN CHARLES	R. L. Polk Co.	Image pg. A33
	SCHUCK JOHN H FNTR CONTR	R. L. Polk Co.	Image pg. A33
	SMITH HAROLD W	R. L. Polk Co.	Image pg. A33
	SPTLER EVERT V	R. L. Polk Co.	Image pg. A33
	WASSOM LOWELL R	R. L. Polk Co.	Image pg. A33
	WHITNEY WILLIS C	R. L. Polk Co.	Image pg. A33
	WILSON H L	R. L. Polk Co.	Image pg. A33
	WORRELL HELEN	R. L. Polk Co.	Image pg. A33

4606 STATE AVE

<u>Year</u>	<u>Uses</u>	<u>Source</u>	
2000	OCCUPANT UNKNOWN	Cole Information	

4610 STATE AVE

<u>Year</u>	<u>Uses</u>	<u>Source</u>	
1970	Burdolaki Motor Sert 4vice auto repr	R. L. Polk Co.	Image pg. A30
1966	BURDOLSKI MOTOR SERVICE AUTO	R. L. Polk Co.	Image pg. A33

4620 STATE AVE

<u>Year</u>	<u>Uses</u>	<u>Source</u>	
1970	Youngs Service Station	R. L. Polk Co.	Image pg. A30
1966	YOUNGS SERVICE STATION	R. L. Polk Co.	Image pg. A33

4625 STATE AVE

<u>Year</u>	<u>Uses</u>	<u>Source</u>	
2010	US MARINE CORPS RECRUITING	Cole Information	

FINDINGS

<u>Year</u>	<u>Uses</u>	<u>Source</u>	
2008	US MARINE CORPS RECRUITING recruiting us armed forces	Polk City Directories	Image pg. A1
1996	US MARINE CORPS RECRUITING	R. L. Polk Co.	Image pg. A8
1995	US Marine Rcrtnng	Cole Publications	
	US Marine Recrutng	Cole Publications	
	USMC Recruiting	Cole Publications	
	US MARINE CORPS RECRUITING	Cole Information	
1992	U S MARINE CORP RECRUITING OFC	R. L. Polk Co.	Image pg. A12
	U S AIR FORCE RECRUITING OFC	R. L. Polk Co.	Image pg. A12
	U S NAVY RECRUITING STATION	R. L. Polk Co.	Image pg. A12
	recruiting armed servs	R. L. Polk Co.	Image pg. A12
	U S ARMY RECRUITING STATION	R. L. Polk Co.	Image pg. A12
	US MARINE RECRUTNG	Cole Information	
	USMC RECRUITING	Cole Information	
1981	Beckett Jack M dentist	R. L. Polk Co.	Image pg. A19

4626 STATE AVE

<u>Year</u>	<u>Uses</u>	<u>Source</u>	
1996	AMOCO FOOD SHOP	R. L. Polk Co.	Image pg. A8
1995	Amoco Food Shp 425	Cole Publications	
	AMOCO FOOD SHOP	Cole Information	
1992	A C A AMOCO NO 425 serv sta	R. L. Polk Co.	Image pg. A12
	AMOCO FOOD SHP 425	Cole Information	
1975	Jansen Mobil Service	R. L. Polk Co.	Image pg. A24

4631 STATE AVE

<u>Year</u>	<u>Uses</u>	<u>Source</u>	
1966	VACANT	R. L. Polk Co.	Image pg. A34

4655 STATE AVE

<u>Year</u>	<u>Uses</u>	<u>Source</u>
2020	KC DENTAL	EDR Digital Archive
	INDIAN SPRINGS DENTAL CLINIC	EDR Digital Archive
2017	INDIAN SPRINGS DENTAL CLINIC	Cole Information
2014	INDIAN SPRINGS DENTAL	Cole Information

FINDINGS

<u>Year</u>	<u>Uses</u>	<u>Source</u>	
2010	LERNER DOUGLAS H DDS	Cole Information	
	INDIAN SPRINGS DENTAL CLINIC	Cole Information	
	INDIAN SPRINGS DENTAL CLNC	Cole Information	
	BLACKNALL FRANK B DDS	Cole Information	
	NEGOMIREANU LAURA DDS	Cole Information	
2008	BLACKNALL FRANK B DDS dentists	Polk City Directories	Image pg. A1
	INDIAN SPRINGS DENTAL CLINIC clinics	Polk City Directories	Image pg. A1
	LERNER DOUGLAS H DDS dentists	Polk City Directories	Image pg. A1
2005	INDIAN SPRINGS DENTAL CLINIC	Cole Information	
	DR WHITNEY SIMONET	Cole Information	
	OCCUPANT UNKNOWN	Cole Information	
2000	DOUGLASS NATIONAL BANK	Cole Information	
1996	DOUGLASS BANK	R. L. Polk Co.	Image pg. A8
	US ARMY RECRUITING	R. L. Polk Co.	Image pg. A8
1995	Frnkln Fed Savngs	Cole Publications	
	US Army Nurse Rcrt	Cole Publications	
	US ARMY RECRUITING	Cole Information	
	FRANKLIN SAVINGS ASSN	Cole Information	
1992	FRANKLIN SAVINGS ASSOCIATION	R. L. Polk Co.	Image pg. A12
	US ARMY NURSE RCRT	Cole Information	
	FRANKLIN SVG ASSO	Cole Information	
1987	U S Navy Recruiting Office	R. L. Polk Co.	Image pg. A15
	U S Army Nurse Recruiting Ofc	R. L. Polk Co.	Image pg. A15
	U S Marine Corp Recruiting Ofc	R. L. Polk Co.	Image pg. A15
	U S Air Force Recruiting Ofc	R. L. Polk Co.	Image pg. A15
	Franklin Savings Association	R. L. Polk Co.	Image pg. A15
	Franklin Savings Association	R. L. Polk Co.	Image pg. A18

4699 STATE AVE

<u>Year</u>	<u>Uses</u>	<u>Source</u>
2005	ITALIAN DELIGHT	Cole Information

FINDINGS

4701 STATE AVE

<u>Year</u>	<u>Uses</u>	<u>Source</u>	
2017	PHILLIPS 66	Cole Information	
	CIRCLE K	Cole Information	
2014	PHILLIPS 66	Cole Information	
2010	PHILLIPS 66	Cole Information	
2008	PHILLIPS 66 convenience stores	Polk City Directories	Image pg. A1
2005	PHILLIPS 66 CO	Cole Information	
	CONOCOPHILLIPS	Cole Information	
2002	PHILLIPS 66 serv stations gasoline & oil	Polk Directories	Image pg. A4
2000	PHILLIPS 66 COMPANY KANSAS CITY KS	Cole Information	
1996	PHILLIPS 66	R. L. Polk Co.	Image pg. A8
1995	Phillips 66	Cole Publications	
	PHILLIPS 66	Cole Information	
1992	PHILLIPS 66 NO 27410 gas	R. L. Polk Co.	Image pg. A12
	PHILLIPS 66	Cole Information	
1970	New Meadowbrook Restaturatit 2874t	R. L. Polk Co.	Image pg. A30
1966	MANCUSOS MEADOWBROOK	R. L. Polk Co.	Image pg. A34
	RESTAURANT	R. L. Polk Co.	Image pg. A34
	MEADOWBROOK MOTEL	R. L. Polk Co.	Image pg. A34

FINDINGS

ADJOINING PROPERTY: ADDRESSES NOT IDENTIFIED IN RESEARCH SOURCE

The following Adjoining Property addresses were researched for this report, and the addresses were not identified in research source.

<u>Address Researched</u>	<u>Address Not Identified in Research Source</u>
1001 47TH ST	2020, 2017, 2014, 2010, 2008, 2006, 2005, 2002, 2000, 1996, 1995, 1992, 1990, 1987, 1985, 1981, 1980, 1975, 1970, 1962, 1958, 1956, 1954, 1951, 1948, 1945, 1940, 1935, 1934, 1930, 1929, 1925, 1924, 1920
1001 47TH ST	2020, 2017, 2014, 2010, 2008, 2006, 2005, 2002, 2000, 1996, 1995, 1992, 1990, 1987, 1985, 1981, 1975, 1970, 1966, 1962, 1958, 1956, 1954, 1951, 1948, 1945, 1940, 1935, 1934, 1930, 1929, 1925, 1924, 1920
1001 47TH ST	2020, 2017, 2014, 2010, 2008, 2006, 2005, 2002, 2000, 1996, 1995, 1992, 1990, 1987, 1985, 1981, 1980, 1975, 1970, 1966, 1962, 1958, 1956, 1954, 1951, 1948, 1945, 1940, 1935, 1934, 1930, 1929, 1925, 1924, 1920
1001 47TH ST	2020, 2017, 2014, 2010, 2008, 2006, 2005, 2002, 2000, 1996, 1995, 1992, 1990, 1987, 1985, 1981, 1980, 1975, 1970, 1966, 1962, 1958, 1956, 1954, 1951, 1948, 1945, 1940, 1935, 1934, 1930, 1929, 1925, 1924, 1920
1001 47TH ST	2020, 2017, 2014, 2010, 2008, 2005, 2002, 2000, 1996, 1995, 1992, 1990, 1987, 1985, 1981, 1980, 1975, 1970, 1966, 1962, 1958, 1956, 1954, 1951, 1948, 1945, 1940, 1935, 1934, 1930, 1929, 1925, 1924, 1920
1001 47TH ST	2020, 2017, 2014, 2010, 2008, 2006, 2005, 2002, 1996, 1995, 1992, 1990, 1987, 1985, 1981, 1980, 1975, 1970, 1966, 1962, 1958, 1956, 1954, 1951, 1948, 1945, 1940, 1935, 1934, 1930, 1929, 1925, 1924, 1920
1001 47TH ST	2020, 2017, 2014, 2010, 2008, 2006, 2005, 2002, 2000, 1996, 1992, 1990, 1987, 1985, 1981, 1980, 1975, 1970, 1966, 1962, 1958, 1956, 1954, 1951, 1948, 1945, 1940, 1935, 1934, 1930, 1929, 1925, 1924, 1920
1001 47TH ST	2020, 2017, 2014, 2010, 2008, 2006, 2005, 2002, 2000, 1996, 1995, 1992, 1987, 1985, 1981, 1980, 1975, 1970, 1966, 1962, 1958, 1956, 1954, 1951, 1948, 1945, 1940, 1935, 1934, 1930, 1929, 1925, 1924, 1920
1001 47TH ST	2020, 2017, 2014, 2010, 2008, 2006, 2005, 2002, 2000, 1996, 1995, 1992, 1990, 1987, 1981, 1980, 1975, 1970, 1966, 1962, 1958, 1956, 1954, 1951, 1948, 1945, 1940, 1935, 1934, 1930, 1929, 1925, 1924, 1920
1009 47TH ST	2020, 2017, 2014, 2010, 2008, 2006, 2005, 2002, 2000, 1996, 1995, 1992, 1990, 1987, 1981, 1980, 1975, 1970, 1966, 1962, 1958, 1956, 1954, 1951, 1948, 1945, 1940, 1935, 1934, 1930, 1929, 1925, 1924, 1920
1009 47TH ST	2020, 2017, 2014, 2010, 2008, 2006, 2005, 2002, 2000, 1996, 1992, 1990, 1987, 1985, 1981, 1980, 1975, 1970, 1966, 1962, 1958, 1956, 1954, 1951, 1948, 1945, 1940, 1935, 1934, 1930, 1929, 1925, 1924, 1920
1009 47TH ST	2020, 2017, 2014, 2010, 2008, 2006, 2005, 2002, 2000, 1996, 1995, 1992, 1990, 1987, 1985, 1981, 1980, 1975, 1970, 1966, 1962, 1958, 1956, 1954, 1951, 1948, 1945, 1940, 1935, 1934, 1930, 1929, 1925, 1924, 1920
1009 47TH ST	2020, 2017, 2014, 2010, 2008, 2006, 2005, 2002, 2000, 1996, 1995, 1992, 1990, 1987, 1985, 1981, 1980, 1970, 1966, 1962, 1958, 1956, 1954, 1951, 1948, 1945, 1940, 1935, 1934, 1930, 1929, 1925, 1924, 1920
1009 47TH ST	2020, 2017, 2014, 2010, 2008, 2006, 2005, 2002, 2000, 1996, 1995, 1992, 1990, 1987, 1985, 1981, 1975, 1970, 1966, 1962, 1958, 1956, 1954, 1951, 1948, 1945, 1940, 1935, 1934, 1930, 1929, 1925, 1924, 1920

FINDINGS

Address Researched

Address Not Identified in Research Source

914 47TH ST	2020, 2017, 2014, 2010, 2008, 2006, 2005, 2002, 2000, 1996, 1995, 1992, 1990, 1987, 1981, 1980, 1975, 1970, 1966, 1962, 1958, 1956, 1954, 1951, 1948, 1945, 1940, 1935, 1934, 1930, 1929, 1925, 1924, 1920
914 47TH ST	2020, 2017, 2014, 2010, 2008, 2006, 2005, 2002, 2000, 1996, 1992, 1990, 1987, 1985, 1981, 1980, 1975, 1970, 1966, 1962, 1958, 1956, 1954, 1951, 1948, 1945, 1940, 1935, 1934, 1930, 1929, 1925, 1924, 1920
917 47TH ST	2020, 2017, 2014, 2010, 2008, 2006, 2005, 2002, 2000, 1996, 1992, 1990, 1987, 1985, 1981, 1980, 1975, 1970, 1966, 1962, 1958, 1956, 1954, 1951, 1948, 1945, 1940, 1935, 1934, 1930, 1929, 1925, 1924, 1920
917 47TH ST	2020, 2017, 2014, 2010, 2008, 2006, 2005, 2002, 2000, 1996, 1995, 1992, 1990, 1987, 1981, 1980, 1975, 1970, 1966, 1962, 1958, 1956, 1954, 1951, 1948, 1945, 1940, 1935, 1934, 1930, 1929, 1925, 1924, 1920
917 47TH ST	2020, 2017, 2014, 2010, 2008, 2006, 2005, 2002, 2000, 1996, 1995, 1992, 1987, 1985, 1981, 1980, 1975, 1970, 1966, 1962, 1958, 1956, 1954, 1951, 1948, 1945, 1940, 1935, 1934, 1930, 1929, 1925, 1924, 1920
917 47TH ST	2020, 2017, 2014, 2010, 2008, 2006, 2005, 2002, 2000, 1996, 1995, 1992, 1990, 1987, 1985, 1981, 1980, 1975, 1970, 1962, 1958, 1956, 1954, 1951, 1948, 1945, 1940, 1935, 1934, 1930, 1929, 1925, 1924, 1920
917 47TH ST	2020, 2017, 2014, 2010, 2008, 2006, 2005, 2002, 2000, 1996, 1995, 1992, 1990, 1987, 1985, 1981, 1975, 1970, 1966, 1962, 1958, 1956, 1954, 1951, 1948, 1945, 1940, 1935, 1934, 1930, 1929, 1925, 1924, 1920
917 47TH ST	2020, 2017, 2014, 2010, 2008, 2006, 2005, 2002, 2000, 1996, 1995, 1992, 1990, 1987, 1985, 1981, 1980, 1970, 1966, 1962, 1958, 1956, 1954, 1951, 1948, 1945, 1940, 1935, 1934, 1930, 1929, 1925, 1924, 1920

TARGET PROPERTY: ADDRESS NOT IDENTIFIED IN RESEARCH SOURCE

The following Target Property addresses were researched for this report, and the addresses were not identified in the research source.

Address Researched

4601 State Avenue

Address Not Identified in Research Source

2006, 1990, 1985, 1980, 1970, 1966, 1962, 1958, 1956, 1954, 1951, 1948, 1945,
1940, 1935, 1934, 1930, 1929, 1925, 1924, 1920

Source Page Images Appendix

STATE AVE 2008

STATE AVE

HOMEOWNER

STATE AVE Cont'd

4313 CHILDRENS MERCY WEST physicians & surgeons
 4325 GRANDVIEW COLLEGE OF BEAUTY beauty schools
913-342-4848
 4327 CUTTING EDGE HAIR STYLING barber schools ..913-321-0214
 • **ZIP CODE 66102 CAR-RT C068**
 4601 CHILDREN'S MUSEUM-KANSAS CITY museums913-287-8888
 CLAY GROUP industrial equip/supl913-596-1121
 COMMUNITY LEARNING CTR schools913-287-1718
 ENTREPRENEUR DEVELOPMENT CTR business plans913-287-7195
 FAIRFAX LEARNING CTR-ALTRNTV schools913-627-6700
 FOXMOOR clothing-retail913-287-0281
 HISPANIC CHAMBER OF COMMERCE chambers of commerce913-596-6449
 I T DEPT government offices913-573-5137
 ITALIAN DELIGHT pizza913-287-4323
 JAI BEEZ RESTAURANT restaurants913-596-2846
 KANSAS CITY KS PUBLIC SCHOOLS schools913-573-8790
 KANSAS CITY NEIGHBORHOOD CTR government offices913-573-6015
 KANSAS CITY POLICE DEPT police departments913-596-1272
 KBCC chambers of commerce913-287-8037
 KCK COMM CLG TRUCK DRIVING driving instruction913-573-5135
 RAVEN'S COMMUNITY SIX THEATRE theatres-movie913-596-9955
 SUNFLOWER ADULT DAY CARE day care centers- adult913-299-0800
 UNEMPLOYMENT CLAIMS state government913-596-3500
 US AIR FORCE RECRUITING recruiting- us armed forces913-287-7584
 US NAVAL RECRUITING recruiting- us armed forces913-287-6074
 WEDDING GARDENS OF KANSAS CITY wedding supl & serv913-287-8411
 1A INDUSTRIAL SUPPLY industrial equip/supl913-287-3100
 38 EDUCATION CENTER county government- genl offices913-627-5600
 38 Jones Betsy
 38 PARKER EARLY CHILDHOOD CTR schools913-627-4800
 38 WYANDOTTE COUNTY SPECIAL EDU schools913-627-5600
 40 PARENTS AS TEACHERS NATL CTR child development913-627-4350
 42 LOIAZA RECORDS & PROMOTIONS musical instruments- rental913-334-5151
 45 NAILS ART manicuring913-596-6818
 86 WYANDOTTE COUNTY KANSAS CITY county government- genl offices913-573-8531
 87 Wyatt J D
 4625 US MARINE CORPS RECRUITING recruiting- us armed forces913-287-8700
 4655 BLACKNALL FRANK B DDS dentists913-287-7074
 INDIAN SPRINGS DENTAL CLINIC clinics913-287-7977
 LERNER DOUGLAS H DDS dentists913-287-7074
 • **ZIP CODE 66102 CAR-RT C075**
 4701 PHILLIPS 66 convenience stores913-596-1555
 4725 REGENCY INN hotels & motels913-287-5511
 4810 LARSON II LEONARD JOH MD physicians & surgeons913-287-7034
 WYANDOTTE OCCUPATIONAL HEALTH clinics ..913-321-4567
 4835 Grace Tabernacle
 4846 CHECK N GO check cashing serv913-596-1879
 PENER MENS WEAR INC clothing-retail913-287-4700
 4850 LIBERTY BANK & TRUST banks913-287-1012
 4900 CAR STEREO POWER auto radio & stereo sys913-287-7225
 MILLER'S HARDWARE hardware-retail913-287-4915
 4911 COALITION FOR INDEPENDENCE social serv & welfare org913-321-5140
 4925 CARPET CITY carpet & rug dirs- new913-596-2233
 4927 FAMILY DOLLAR STORE variety stores913-287-0066
 4929 EXCECUTIVE LOUNGE LLC bars913-596-1048
 MEXICAN BUFFET DE LA AZTECA restaurants ..913-287-0707
 4935 SALVATION ARMY thrift shops913-287-5042
 4939 BBB MART clothing-retail913-287-2500
 4940 No Current Listing
 4949 LOANMAX loans913-596-1077
 4951 AVON PRODUCTS INC cosmetics & perfumes-retail913-287-2866
 • **ZIP CODE 66102 CAR-RT C079**
 5000 ALLIED GLASS EXPERTS LLC glass913-287-9200
 Davis Mark
 JALISCO RESTAURANT restaurants913-287-9268
 Mills Nancy C [12]913-596-2672
 Mork Melissa
 5001 BLOCKBUSTER VIDEO video tapes & discs913-596-1060
 5002 K C BLUEPRINT blueprinting913-602-8446
 KC BLUEPRINT & PLANROOM reprographic serv913-788-5003
 5004 Bush Tiffany D [13]
 TIFFANY'S ON THE AVENUE HAIR manicuring913-287-7377
 5008 H & R BLOCK TAX SVC tax return preparation/filing913-788-7779
 5030 METRO PAWN INC pawnbrokers913-596-1200
 5033 KANSAS CITY STREET DIV government offices913-573-8365
 PARK & RECREATION DEPT parks913-573-8327
 5041 CARHOP auto dirs-used cars913-287-3200
 5050 APOLLO TRANSMISSION INC transmissions-auto913-287-3734
 5053 VIDEO RENTAL & ENTERTAINMENT book dirs-retail913-287-1179
 5127 No Current Listing
 5200 U-HAUL CO truck renting & lease913-287-1327
 5226 COBOS AUTO SVC auto rpr & serv913-287-8788

STATE AVE Cont'd

5237 LOUD & CLEAR CAR AUDIO auto radio & stereo sys913-596-2277
 5239 SMOKE-EEZ CIGARETTE OUTLET cigar cigarette & tobacco dirs913-287-5090
 5250 WEST HAVEN MOTEL hotels & motels913-287-5250
 5262 No Current Listing
 5300 E Q MUFFLER & TOW SVC wrecker serv913-334-5220
 5321 Jeffery Chas L Jr [15]913-287-5756
 Jeffery Doris913-287-5756
 5420 BUTTERNUT BREAD bakers-whol913-287-3469
 5424 FAMILY CONSERVANCY counseling serv913-287-1300
 5430 GENE LINDENMAN FLOYD E child care serv913-287-9527
 WOOD HAVEN SCHOOLS INC non-profit org913-287-4057
 5500 BUDGET TRUCK RENTAL truck renting & lease913-287-8869
 EXTRA SPACE STORAGE storage- household & commercial913-596-1100
 Rickerson Michael [16]
 Rickerson Shyan [16]
 5600 Allen Lawrence S [21]913-287-6777
 Allen Barbara J
 CORONADO ANIMAL HOSPITAL veterinarians913-287-6000
 5604 RANCH BOWL bowling centers913-334-3131
 5620 TRABRAN LIQUIDATORS furniture-dirs- retail913-596-5725
 • **ZIP CODE 66102 CAR-RT C078**
 5701 COMPREHENSIVE PROFESSIONAL nonclassified establishments913-596-9992
 HEALIX nonclassified establishments913-287-8087
 HSU CECELIA MD physicians & surgeons913-287-8087
 Jahania Daryoush [2]
 Jahania N D
 Koduri Vinaya K
 Mehta Ashwani
 100 Harwood Michael R [2]
 100 HOMETOWN HEARING & AUDIOLOGY hearing aids816-313-2800
 100 NEPHROLOGY ASSOCIATES physicians & surgeons816-474-9353
 100 UNITED MEDICAL GROUP physicians & surgeons913-287-7800
 200 DEGOLER'S PRESCRIPTIONS pharmacies913-596-2133
 300 KANSAS CARDIOVASCULAR ASSOC physicians & surgeons913-279-5450
 5737 Dale Clifford E [16]913-287-0818
 5831 Dale Clifford E Sr [16]913-287-0818
 STATE TRACTOR & EQUIPMENT CO tractor-dirs913-287-3322
 5841 No Current Listing
 5900 KCMS CONTRACTING florists-whol913-299-3333
 5931 Thomas William E [2]913-788-5122
 5940 Chavez Manuel [2]913-766-3234
 Chavez Israel913-766-3234
 Espino Orlando [2]
 5 Wilcox Dennis J [2]913-334-9283
 12 Stirens Joe M [16]913-334-7691
 12 Stirens Helen913-334-7691
 19 Lopez Bernard T [2]
 25 Sandoval Ramon F [2]913-334-1251
 27 Wade Linda [10]
 27 Wade Tom
 29 Zepeda Eva G [2]
 30 Lee Robn [2]
 30 Lee Lawrence
 52 Martinez Patricia
 56 Kietlowick Kevin [2]
 65 Woolf Juanita [13]913-334-3938
 65 Youngs Leann
 66 Mayhew Jolene C [2]
 72 Falter Clayton J [2]
 83 Thomas Jackie
 88 Casteneda Becky [2]913-766-0992
 6021 SHARON'S MOTEL hotels & motels913-788-3139
 6102 Pond Kim913-328-1688
 RED EYE convenience stores913-334-6700
 6251 BARNHART SECURITY & ALARM SVC security guard & patrol serv913-788-1771
 6253 B AUTO SALES LLP auto dirs-used cars913-334-1115
 6257 NXS EXCHANGE DISCOUNT STORE genl merchandise- retail913-788-7165
 6285 MOTORSPORTS OF KANSAS CITY auto racing car equip913-334-0477
 • **ZIP CODE 66102 CAR-RT C076**
 6301 GLENBROOK MOBILE HOME & RV mobile homes913-334-3988
 Mead Travis
 Nichols Amanda [2]913-299-2488
 Ornelas R913-334-0132
 Schieber James [2]913-334-9522
 Skea Kevin [2]
 14 Evans Bacil K [7]913-334-5057
 26 Kershaw Glenn D & Gayle M [11]913-766-3931
 33 Isabell Kelly
 33 McLaughlin Kelly A
 33 Vanderman Valereen [6]913-232-7207
 44 Glenn Paul [3]
 44 Glenn Eileen
 61 Deackard Jerry L [14]913-328-1705
 63 Chaney William R & Leona [15]913-334-1017
 64 Clements Betty L [2]
 68 Norris Mari
 73 Norris Debbie [2]
 73 Norris Jessie
 77 Wright Steven B [7]
 77 Wright Belinda
 83 Eldridge Price L Jr [37]913-788-5761
 84 Smoyer Robt R [16]
 89 Williams Linda [2]913-334-3376
 89 Williams Kenneth A913-334-3376

STATE AVE Cont'd

102 Cox Lloyd [7]
 102 Cox Darla
 103 Taylor Wendell [16]913-334-1420
 103 Taylor Jean913-334-1420
 104 Kordonowy Russell
 105 Flynn Kristi E [2]913-232-9115
 110 Redinger Chad [7]
 110 Redinger Linda D
 110 Revard Shawn [7]
 111 Haworth Hazel R [10]
 111 Haworth Edward
 113 Tomas Joseph M [16]913-334-7554
 113 Tomas Penny B913-334-7554
 115 McCoy William & Rebecca [2]913-299-9688
 116 Altic Robert E & Neida P [12]913-788-5085
 120 Love Dana [2]913-788-5085
 122 Turner Heather M [2]
 123 Starr Wilma S [14]913-788-9029
 123 Starr S913-788-9029
 124 Jones Brandon [2]913-544-1319
 124 Jones David913-544-1319
 125 Douglas Cindy [2]
 125 Douglas Edward
 125 Hinkle Samantha
 125 Sihongheune Amanda
 126 Neff Timothy R [20]913-299-3330
 128 Taggart Richard [2]913-328-0915
 129 Benskin William [10]913-299-8945
 132 Nash Shirley [2]913-299-9734
 132 Shirleyann Nash
 133 Trubble Evelyn [13]913-788-5782
 134 Brown Ronald C & Vicki R [10]913-766-6748
 139 Cox Lloyd [6]
 140 Kennedy Jack D [16]913-334-4426
 144 Stauch Ceceilia
 150 Stein Michael D [2]913-334-2901
 152 Betzel Aaron J & Heather [2]
 6310 Roy David A Jr [2]913-299-2183
 Roy Mary A913-299-2183
 6336 B & B AUTO REPAIR auto rpr & serv913-788-4800
 HINTON AUTO SALES INC auto dirs-used cars913-299-6900
 • **ZIP CODE 66102 CAR-RT C062**
 6400 STATE FARM INSURANCE insurance913-371-8414
 6417 FINISH LINE laundries-self serv913-788-8500
 6419 LIBERTY TAX SVC tax return preparation/filing913-788-3333
 6420 YOUNG'S MOTORS truck-dirs-used913-299-2300
 6421 FRATERNAL ORDER OF EAGLES fraternal org913-334-4995
 6427 ACE CASH EXPRESS collection agencies913-328-1353
 6429 Faison Tony [2]
 RENT-A-CENTER furniture- renting & lease913-334-1900
 6433 STOP & SHOP convenience stores913-788-8380
 6439 STATE AVENUE LIQUOR liquors-retail913-334-8381
 6501 Schmick D
 WALMART department stores913-788-3331
 WASHBARN laundries-self serv913-328-0123
 YOUR TEL AMERICA telephone companies916-472-4377
 6533 TWO BROTHERS BEAUTY SUPPLY cosmetics & perfumes-retail913-788-1212
 6544 Landrum Leroy H III & Lee [12]
 6559 BYRD'S DANCE & GYMNASTICS dancing instruction913-788-9792
 6565 H & R BLOCX TAX SVC tax return preparation/filing913-991-1124
 SUBWAY restaurants913-299-2950
 WALMART CONNECTION CTR cellular telephones913-788-8503
 6600 PUBLIC STORAGE storage- household & commercial913-299-8522
 Vertz Fritz913-232-8093
 6615 610 Darby Beverly J [2]913-281-0631
 611 Davis Benell [3]913-287-6511
 611 Davis Gloria J913-287-6511
 612 Norman Tommia L [3]913-788-9307
 613 Wright Gracine [3]913-299-9032
 614 Thierly Joseph & Mary E [3]913-788-5592
 6617 Mitchell Lionell [3]913-334-9919
 814 Jackson Timothy R [2]
 6619 Broils Donna [3]913-788-9296
 712 Harris Georgia P [2]913-299-2164
 713 James Dolores M
 6621 Harris Bulah [3]913-299-2363
 510 Adams Alice A [3]913-371-4078
 510 Adams Denise L913-371-4078
 512 Durham Yerta [2]
 513 Hamby Harriet A [2]913-299-8247
 514 Plan Donald A [2]913-334-0024
 6625 BEST CHOICE HOME HEALTH CARE home health serv913-287-3500
 CSC GHOBON SOUTH COMMS communications serv913-287-5559
 VILLAS AT RIDGE POINTE SENIOR building contractors913-299-4411
 B BEST CHOICE TRANSPORTATION transportation serv913-334-6200
 6627 Austin George913-334-9686
 110 Snow Kenny & Jacquelin [2]913-766-3720
 114 Hych Christine E [2]913-334-4501
 6629 Harris Rosie913-788-9944
 Wilson Brenda913-499-6532
 410 Gray Nadine E [2]913-788-5569
 410 Gray Erma N913-788-5569
 6631 Calovich Catherine [2]913-334-9269
 310 Perry Dorothy J [3]
 310 Perry J P
 312 Watson Pearl [2]913-499-6161
 313 McClellan R913-334-9095

This directory is property of Polk City Directories. It is leased for the personal use of the subscriber. Use of this directory is subject to the Terms of Use appearing on the title page of this directory. This information changes by 60% each year. For an updated directory call 1-800-275-7655 or www.citydirectory.com

47TH ST 2008

NEW NEIGHBOR

53

S 46TH TER - N 47TH ST

S 46TH TER Cont'd
Jolly William
2643 Hernandez Maribel
Zamudio Maria
2644 Birs Gerald
2648 Flint Larry
2649 No Current Listing
2650 Moore Wendell R
2700 Bivins Chastity
Bivins Olin L
2701 Solis Fabian
Solis Maria
2702 Shvers Brenda B
2707 No Current Listing
2708 Bonavia Anthony
2709 Miller Linda
2710 Miller Jennifer N & Michael T
2718 No Current Listing
2720 Cabada Jennifer
2725 No Current Listing
2726 Maxey Misty
2727 No Current Listing
2728 Lemon Mary E
2731 No Current Listing
2733 Rios Cyrisse R
2734 Hutchens David
2736 Harris Daisy M
Harris Jamar M
2740 Richardson Renae
2742 Kimball Sarah
2748 Lopez Silvano N Jr
Lopez Angie
Mays Reggie
2750 Romero Monica
2754 Hampton Ricky
Kieffer Nicole
2756 No Current Listing (3 Hses)
S 46TH ST INTERSECTS
3014 Sholey John A & Amanda
3015 Hedges Patricia L & Harold E
3020 No Current Listing
3021 Grabmiller Denise
3024 Shaw Alan L
Shaw Leanne R
3025 Lowe Auther
Lowe Cheryl L
3028 - 3029 No Current Listing (2 Hses)
3034 Cerna Juan M
Cerna Trinidad
3035 Cornelius Barbara J
3040 Rodriguez Carol L
3041 No Current Listing
3046 Marsh Ladonna R
Marsh Brent
3047 Allen Elvin L
3106 No Current Listing
3107 Burch Danelle
3106 Nelson Mark D
Nelson Patty A
3107 Perez Ottilia
3110 McClughlin Carlan D
McClughlin Doug
3111 White Scott E & Lisa M
3114 McClure John
McClure Jennifer
3115 Whitesell Johnny W
3120 Ekis Jan M & William A
3121 Morgan Erin L
3124 Kramer Gary L
Kramer Cindy D
3125 Snyder George G
Snyder Joyce
3130 - 3131 No Current Listing (2 Hses)
3136 Brown Ronald D Sr & Jonelle D
3137 Cook G
Pecina Arecelly
3140 No Current Listing
3141 Deckard Vickie
Deckard Terry A
3146 Langford Joni L
3147 Haynes Tiffany
Trapp Tiffany M

W 47TH ST INTERSECTS HOUSEHOLDS 82

W 47TH AVE (KANSAS CITY)
ZIP CODE 66103 CAR-RT C054
2316 3 Ferry Paula L
3 Ferry R
11 Lawrence Gary L
2320 Taylor Alisa
Estrada Robert P
2412 DUUK CASH check cashing serv
2440 Black-Weaver Sandy
TAO ACADEMY OF KANSAS CITY alternative medicine
2504 Higgins Micah
2522 No Current Listing
2524 Powers Rolland J
Powers Jamie A
2526 Hamilton Ronald D & Tiffany L
2528 Mendez George C
Mendez Monica C
2530 Cullen Anthony
Palanco R
Wilson Ashley
Chavez Omar
2540 SILVA FOODS OF KANSAS CITY INC potato chips corn chips/snacks

W 47TH AVE Cont'd
2544 LUTHER JACK attorneys
Luther John E III
2550 BORDERLAND GAME & HOBBY hobby & model constr sup/
Nance Richard A
2554 Harper Linda
2556 Hufford Tom
Hufford Shirley M
2558 Vanbebber Suzanne
2560 A Osorio Aminta
2560 B Leatham Stacey
2800 Doering Romi J
Doering Michael D
2808 No Current Listing
2810 Hamilton Richard J
Hamilton Bernice
2812 SALES FORCE CO INC food brokers
2820 WESTWOOD PIZZA pizza
2844 MAJ-R THRIFT & DISCOUNT STORE clothing-used
2848 FAIRWAY LIQUOR LLC liquors-retail
2852 DOLLAR GENERAL variety stores
2854 LABOR MAX STAFFING employment contractors
Turnetta Carrie R
2862 BRAID CREATIONS beauty salons
2866 FAIRWAY NORTH BARBER SHOP barbers
2870 H & R BLOCK TAX SVC tax return preparation/filing
3002 COWTOWN BBQ PRODUCTS barbecue
JOES CORNER LIQUOR STORE caterers
OKLAHOMA JOE'S BBQ & CATERING restaurants

BUSINESSES 17 HOUSEHOLDS 25

S 47TH CIR (KANSAS CITY)
ZIP CODE 66106 CAR-RT C033
2035 Coll Russell L II & Connie L
2038 No Current Listing
2039 Denney James F & Leilani
2042 Marron Regina K
Marron Javier
2043 No Current Listing
2046 Maya Coral
2047 Dixon Leon O Sr
2051 Villegas Christopher
Villegas Dishire E

HOUSEHOLDS 8

S 47TH DR (KANSAS CITY)-FROM 4701 MELODY LN SOUTHEAST
ZIP CODE 66106 CAR-RT C033
2400 Brooks Mike C
Brooks Erica D
2414 Roberts James D
2415 Myer Uhlemma T
Myer Cassandr
2420 No Current Listing
2421 Hedrick Cora
Waite Steven A
2428 Lange Beverly I
2429 No Current Listing
2434 Beemer Ivan L & Judy I
2435 Krueger Carole E
2440 - 2441 No Current Listing (2 Hses)
2446 Jaracurao Ernesto
2500 Wilson Ann M
2501 Thurman John A
Thurman Cynthia K
2506 Doughty Betty J
Doughty Edward E
2507 Thesman Gerald A & Augusta J
2514 No Current Listing
2515 Pitts Mary
2520 - 2523 No Current Listing (2 Hses)
2526 Tope Jason C
Tope Alisha
2530 No Current Listing
2531 Alvarado Pablo E
S 47TH ST INTERSECTS

HOUSEHOLDS 24

N 47TH PL (KANSAS CITY)-FROM 4799 YECKER AVE NORTH
ZIP CODE 66104 CAR-RT C041
2801 - 2802 No Current Listing (2 Hses)
2808 Bradley Kim W
2818 Cunningham June J
2819 Haynes Ella M
2826 Evans Goldene
2828 Evans Robert T Jr
2837 Agee Mary
Agee James L
KIMBALL AVE INTERSECTS
WELBORN LN INTERSECTS

HOUSEHOLDS 8

N 47TH ST (KANSAS CITY)-FROM 4699 WASHINGTON AVE
ZIP CODE 66102 CAR-RT C055
626 Muckenhalter Annett
TRAFFIC ZONE SVC INC traffic signs signals & equip
TWIN TRAFFIC MARKETING CORP pavement marking
MINNESOTA AVE INTERSECTS
NEBRASKA AVE CONTINUES
ZIP CODE 66102 CAR-RT C075
1110 A TOUCH OF FLAIR beauty salons
WASHINGTON AVE INTERSECTS
1301 GENOA HEALTH CARE health care instruction
LEESON MICHAEL MD physicians & surgeons
Thompson Emily

N 47TH ST Cont'd

Thompson Ciedly
WYANDOT CENTER-COMMUNITY BHVRL mental health serv
WYANDOT MENTAL HEALTH CTR INC mental health serv
1316 Xiong Blia
1322 Smith Laura D
1327 Munillo Miguel
1329 No Current Listing
1333 Wilson Larry T & Mary A
1335 No Current Listing
1339 Clark Anthony
1340 Packard Randy L & Debra A
1341 Randle Andre
EVERETT AVE INTERSECTS
1400 No Current Listing
1406 Bailey Mike & Mariene
1411 Mayhew Winnie
Mayhew Winona
1414 Richardson Darwin K
Richardson Skip
1415 No Current Listing
1420 Smith Vickie E
Smith David N
1423 Kernaghan Robert M & Carolyn S
OAKLAND AVE INTERSECTS
1500 Gray Melvin J & Elizabeth J
1501 Joplin Robert L
1508 Bravo Patricia
1509 Cleveland Judith H
1514 Nije Moncoudou T
Nije Stephane R
1518 No Current Listing
1523 Randall Jeffrey D & Lori L
FREEMAN AVE INTERSECTS
1601 No Current Listing
1607 Rawson Larry
1614 No Current Listing
1700 WYANDOTTE BAPTIST CHURCH churches
1701 Green Ethel M
1707 Barnett Sandra L
Barnett Toya C
1710 Cave Scott J & Patricia A
1711 Coleman Brian W
Coleman Maria T
1717 No Current Listing
1720 Streeter Cynthia
1723 Fernandez Juan M
1727 Blansit Maria
1735 Jackson Lula L
WOOD AVE INTERSECTS
WOOD AVE INTERSECTS
1810 Kelly Pamela M
Kelly Kara L
Myer Ronald P
1811 Lossley Olga C
Sandoval Manuel
1817 Rosas Alicia
1821 Miller Ramona
RICHMOND AVE INTERSECTS
1825 Roberts Melissa
1830 Cahill Sharon D
1840 Collins Edmond D & Elizabeth J
1850 Culey Michael J
Culey Roxana V
GARFIELD AVE INTERSECTS
1905 No Current Listing
1928 TREE OF LIFE churches
PARALLEL PKWY INTERSECTS
ZIP CODE 66104 CAR-RT C036
2004 Woodson Richard E
Woodson Leeann
2014 Rodriguez Alberto
2018 No Current Listing
2100 May Hazel L
May Tirrell E
2105 FORTYSEVENTH STREET BAPTIST churches
2106 No Current Listing
2108 Smith Sandra J
2110 Ayala Salomon A
2122 No Current Listing
2200 Brown Sally
Hollingshead Nia
2206 Nava Jose R
2210 Theno Teralan A
2216 Wallace Ivory L Jr & Shirley J
2220 Johnson Leon N
2300 Kelly Benjamin T
2309 Richardson Robert Jr
2401 Thomas A R
2415 Beach Sandy A
Beach Coral M
2423 Davis Michelle
2429 No Current Listing
ZIP CODE 66104 CAR-RT C041
2500 Sheppard Frances L
2501 Green James C & Kimberley S
2506 Wrinkles Joy
2507 Martin Rosie M
2511 Onsen Travis
Onsen Alfred E
2512 No Current Listing
2517 Honeywell Katherine
2518 James Rex
2520 Holly Johndayne R
2521 Brown James C
Brown Jacquelyn R
2523 Starr Cheryl J

NEBRASKA AVE 2008

NEW NEIGHBOR

207

NEBRASKA AVE - NEBRASKA CT

NEBRASKA AVE Cont'd

- 508 Spotswood Catherine [3]
- 509 Jackson Alvin [6]913-573-2439
- 510 Powell Elizabeth M [9]
- 511 Powell Vivian J
- 511 Crumpler Patricia [4]913-371-9839
- 602 Funderburke Debra [8]913-621-3908
- 604 Scott Jack [5]
- 605 Sloan Doretha R [13]913-281-0963
- 605 Sloan Aline913-281-0963
- 607 Eter Janet [5]
- 607 Eter Caranza
- 608 Hill Juanita [14]
- 608 Hill Viola
- 702 [X] McConnell Prentis913-371-2398
- 703 Brogin Adlee [18]913-342-4635
- 704 Jones Vivorene [2]913-233-0638
- 704 Jones L913-233-0638
- 705 Mitchell Janet [10]913-281-2551
- 709 Shannon Lillian R [16]913-321-0905
- 709 Shannon Ronald L913-321-0905
- 801 Fair Henry L [17]913-281-5715
- 803 Simpson Dorothy R [5]913-371-3378
- 805 Jordan Anita [6]913-342-4691
- 810 Hopkins John Jr [2]
- 811 Riley Doris [3]913-371-0195
- 905 Hyme Larry [5]
- 908 Maddox Edward M [30]913-281-3110
- 908 Maddox Wendell E Jr913-281-3110
- 909 Mitchell Boothe D [8]913-342-6303
- 910 Williams Leona D [2]913-233-0374
- 911 Harris Lena [4]913-342-7129
- 740 CALLENDER'S PRESSROOM PRINTING commercial printing913-371-0330
- 814 Long Lorraine C [27] [X]913-371-2341
- Long Lorraine P913-371-2341
- 818 [X] Williams Percy L913-371-7728
- 826 No Current Listing
- 850 US GOVT SOCIAL SECURITY ADMIN security control equip & sys913-371-5920
- ZIP CODE 66102 CAR-RT C069
- 1212 - 1214 No Current Listing (2 Hses)
- 1216 Lee Arthur [15] [X]
- Lee Loretta M
- 1218 No Current Listing
- 1219 Johnson Mabel O [27] [X]913-342-5290
- Johnson Clifton W913-342-5290
- 1224 - 1232 No Current Listing (4 Hses)
- 1233 [X] Burris Rocky913-233-0860
- Seman Latisha
- 1234 No Current Listing
- 1235 [X] Owens Tia
- 1240 Rosales Julia [2]
- 1310 No Current Listing
- 1312 Sandifer Carolyn S [16] [X]913-281-4170
- Sandifer Joselyn D913-281-4170
- 1314 - 1329 No Current Listing (4 Hses)
- ZIP CODE 66102 CAR-RT C067
- 1609 A C TRUCKING trucking-dump913-279-0400
- 1612 Lewis Rosa M [16]913-321-4584
- Wesley Bennie L [14] [X]
- 1614 - 1619 No Current Listing (3 Hses)
- 1620 Nero Sharon D [11]913-371-6626
- 1624 [X] Banegas C913-233-0352
- 1626 No Current Listing
- 1700 KCK FIREMEN & POLICE CU credit unions913-321-8792
- Lohr Harry L [38] [X]913-321-8792
- Lohr Edward J913-321-8792
- 1701 [X] Payne M913-621-2897
- 1703 [X] West Morgan913-621-1526
- West Joyce913-621-1526
- 1704 No Current Listing
- 1705 Berger Dustin H [3]
- 1707 - 1708 No Current Listing (2 Hses)
- 1709 Ivrox Freda D [2]
- 1710 Rodriguez Ascencion [6]913-281-0818
- 1711 Owens Lawanna [3]
- 1716 No Current Listing
- 1807 2 Tanner Julia [7]913-281-6987
- 4 [X] Sinkler Lizeth
- 6 [X] Perkins Doretha
- 1815 [X] Reed L913-371-2678
- 8 [X] Reed Jason
- 12 Hodge Angelina M [5]
- 1900 Gove Cheryl L [15] [X]913-321-8733
- Gove Jason E913-321-8733
- 1906 Smith Joanne A [33] [X]913-321-5302
- 1910 Lynch Jerome M [2]
- 1911 Smith Andrea D [19] [X]913-281-2420
- Smith Audrey M913-281-2420
- 1912 [X] Kendrick Stanley913-371-1084
- 1915 Kenny Kevin R & Kimberley A [3] [X]913-281-5337
- 1916 No Current Listing
- 1920 Briscoe K [6] [X]
- Briscoe Ni K
- 1921 Schmitz Kent & Helen K [8] [X]913-371-2967
- 1923 Favors Wayman [3]913-371-4647
- Favors Waylon913-371-4647
- 1924 No Current Listing
- 1926 Nelson Jill S [10] [X]
- 1929 No Current Listing
- ZIP CODE 66102 CAR-RT C053
- 2111 Caswell Donald E & Kathleen M [14] [X]913-321-7305
- 2115 Strickland Mary A [21] [X]913-321-8141
- 2119 Duncan Daniel A & Leean K [20] [X]
- 2201 Madison Chronita S [2] [X]913-371-0206
- 2211 Her Kap Y [12] [X]913-232-9549
- Her Mike N913-232-9549
- 2212 No Current Listing

NEBRASKA AVE Cont'd

- 2215 Long Kelly D [3] [X]
- 2216 Gardner Timothy J [36] [X]913-321-5245
- Gardner Barbara A913-321-5245
- 2219 Wright Wiley D & Cynthia P [26] [X]913-321-3846
- 2220 Hentges Matthew N [6] [X]913-499-7991
- Hentges Kim913-499-7991
- 2221 [X] Criswell Gordon M913-371-0750
- 2224 Marvine Emily [11] [X]
- 2225 Jaksetic T M [24] [X]913-621-1398
- 2228 Bailey Mary S [28] [X]913-281-5010
- Bailey Brad913-281-5010
- 2229 No Current Listing
- 2230 Yoder Kay K [9] [X]913-281-5308
- 2510 BREAD OF LIFE OUTREACH religious counseling913-371-5433
- 2520 Hobson Alan E [31] [X]913-321-1273
- Hobson Linda L913-321-1273
- 2527 Earl Calvin D [21] [X]913-281-2159
- Earl Melva J913-281-2159
- 2531 - 2600 No Current Listing (2 Hses)
- 2601 Madrigal Miguel P Jr [41] [X]913-342-5745
- 2614 Jackson Lester E [6] [X]913-281-0182
- 2615 Williams Patricia A & Jimmy L [14]
- 2618 No Current Listing
- 2619 [X] Gonzalez Jose E
- 2621 Wilson T [2]913-371-1488
- Wilson Steve E913-371-1488
- 2622 No Current Listing
- ZIP CODE 66102 CAR-RT C064
- 3412 Soplisk Gerald E [34] [X]913-321-7692
- 3520 Morrison Dathan T & Genena A [17] [X]913-371-3704
- 3900 Rojas Manuel [6]913-281-2826
- 3901 No Current Listing
- 3905 Martell Petra [2]
- 3906 - 3907 No Current Listing (2 Hses)
- 3910 Thurman Charlene M [21] [X]913-236-0005
- Thurman Jessica913-236-0005
- 3911 Summa Garrett D & Tammy J [15] [X]913-621-1218
- 3916 - 3917 No Current Listing (2 Hses)
- 3922 Sanchez Maria [2] [X]913-371-4623
- 3923 No Current Listing
- 3929 Suarez Eduardo A [8] [X]913-400-3842
- Suarez Rita A913-400-3842
- ZIP CODE 66102 CAR-RT C070
- 4310 [X] Prince Mozta
- 4311 - 4314 No Current Listing (2 Hses)
- 4315 Bassett Elmer [37] [X]
- Bassett Derek D
- 4318 No Current Listing
- 4322 [X] Barnes Atanya913-371-2190
- ZIP CODE 66102 CAR-RT C075
- 4701 No Current Listing
- 4707 Henderson Cherise [2]913-596-6211
- 4708 KIDDI KOLLEGE CHILD CARE-LRNG child care serv913-287-4879
- 4711 Dizmgang Jessy C [12] [X]
- Dizmgang James M
- 4716 Fernandez Melissa [8]913-596-2299
- Fernandez Julio A913-596-2299
- 4722 Molina Adrian R [2] [X]913-499-6292
- 4725 Smith Richard E & Eunice E [8] [X]913-287-4726
- 4730 Turner James R & Vera K [24] [X]913-596-1167
- 4820 - 4825 No Current Listing (3 Hses)
- 4830 Dudley Richard W & Ruby M [10] [X]913-287-5893
- 4840 Pryor Mack J & Virginia C [23] [X]913-287-6898
- 4917 [X] Xiong Mike N913-766-0033
- Xiong Cindi913-766-0033
- 4918 No Current Listing
- 4925 Newman Dorothy K [23] [X]913-287-7046
- 4926 Malone Ernest E [3]
- 4928 Marshall T [5]913-287-1779
- 5100 Neidhart Patricia K [13] [X]
- 5101 Spradlin Viola R [20] [X]913-287-3657
- 5103 Blevins Franklin D [2]
- 1 [X] Hurt Danny
- 1 [X] Southall Brenda L
- 5 Randles Kathy J [15]913-287-7783
- 6 [X] Tate Cornell
- 5105 Randles Belinda S [4]913-596-1294
- [X] Rodriguez Jose913-400-2480
- 5107 [X] Thomas Tasha M
- 5109 [X] Adam Tammy J
- 5111 Sims William F [9]
- 5113 No Current Listing
- 5115 [X] Matus Silvina913-287-5357
- 5117 [X] Coggs Anthony
- Johnson Lawrence [2]
- [X] Lynn W913-596-1948
- 3 Blevins June [3]913-766-0836
- 6 Keith Harry K [11]913-287-6387
- 11 Jackson Joe R [25]913-287-8001
- 11 Jackson Renell913-287-8001
- 5124 Smith Daniel W & Theresa M [34] [X]913-287-1965
- 5130 No Current Listing
- 5132 [X] Carrillo Hortencia
- 5208 Upshaw Amanda [4]913-544-2879
- Upshaw Velicia913-544-2879
- 5221 Phillips Wayne A II [3] [X]
- Phillips Cindy S
- ZIP CODE 66102 CAR-RT C076
- 6200 Walton Melony J [2] [X]913-299-2116
- 6201 Williams Willie B & Mary F [36] [X]913-299-2644
- 6202 [X] Albillar John D
- 6204 Lopez Oralia L [11] [X]913-334-4920
- 6205 Swygert Lisa G [12] [X]
- Swygert Adrian T
- 6208 [X] Turpon Ashley
- 6212 Locke Zelma B [23] [X]913-334-9959

NEBRASKA AVE Cont'd

- [X] Wheeler Dorlisa
- 6218 No Current Listing
- 6219 Singleton Lamar W [16] [X]
- Singleton Emma J
- 6222 Borrer Joseph J & Sherri L [9] [X]
- 6225 Bowser Janet [6]
- 6226 No Current Listing
- 6231 Smith Glen O & Tamella J [20] [X]913-299-4433
- 6232 Stricklin Latoya S [4] [X]
- 6237 No Current Listing
- 6240 Davis Aloysius D [8]913-334-1295
- Davis Marla913-334-1295
- 6243 Brown Eula A & David J [45] [X]913-299-8762
- ZIP CODE 66112 CAR-RT C044
- 7502 KIDDI KOLLEGE CHILD CARE-LRNG child care serv913-788-7060
- KANSAS STATE POST newspapers913-299-0001
- MINORITY PRESS SVC professional org913-299-4888
- ZIP CODE 66112 CAR-RT C040
- 8000 Jarczyk Deborah S [24] [X]913-788-9807
- 8001 [X] Mebane Kevin J & Mamie T [X]913-328-1978
- 8004 Roberts David E & Anne M [24] [X]913-788-7930
- 8005 Fonseca Andres R [9] [X]913-328-1883
- 8008 Fletcher Jacqueline A [18] [X]913-299-8099
- Fletcher Ruth913-299-8099
- 8009 Kendrick Charles L & Ernestine L [5] [X]913-788-3231
- 8011 No Current Listing
- 8012 Williams Delora M [19] [X]913-334-3153
- 8015 Freeman Renee L [9] [X]913-549-4648
- Freeman Jeffrey H913-549-4648
- 8016 No Current Listing
- ZIP CODE 66109 CAR-RT R015
- 13149 Edwards J [3]913-721-5181
- 13151 Basel Ryan & Keesha [3] [X]913-721-0292
- 13153 Cravens Mariah D [4]913-400-7085
- Cravens Quinn913-400-7085
- 13154 [X] Pardieck Benjamin J [X]
- 13155 Sinnavee Bryan J & Hye S [2] [X]
- 13156 Oots Sheldon A [2] [X]913-400-7152
- 13157 No Current Listing
- 13158 [X] Larrondo Leonardo913-721-0025
- 13159 MARGIE'S TYPESETTING INC graphic designers913-599-3200
- [X] Woodruff Josh
- 13160 [X] Okpago Juan913-400-7553
- 13161 Powers Brandon D [3] [X]913-662-7120
- 13162 Wolters Tim L [2] [X]913-721-3309
- 13163 Bowers Charles F [2] [X]913-721-5547
- Bowers Cheryl K913-721-5547
- 13164 [X] Quisenberry Richard L & Wanda M913-721-3191
- 13167 - 13169 No Current Listing (2 Hses)
- 13171 Milton William A [2] [X]913-721-0327
- 13173 [X] Hobson Myra I913-721-3154
- Hobson Adrea913-721-3154
- 13175 Bayless Steven M [5] [X]913-721-1255
- + N 132ND ST BEGINS
- BUSINESSES 17
- HOUSEHOLDS 299
- NEBRASKA CT (KANSAS CITY)-FROM 1151 N 24TH ST
- ZIP CODE 66102 CAR-RT C053
- 2402 Ross Darchelle L [2] [X]
- [X] Sloan Kayla
- 2403 Johnson Harold L Jr & Karen L [12] [X]913-342-1619
- 2407 Smith Dean J & Patricia A [15] [X]913-342-4054
- 2410 Baswell Thomas E & Julie A [14] [X]913-371-5031
- 2411 Michalski Robert E & Anna L [47] [X]913-281-5666
- 2413 Clark Nancy S [16] [X]913-621-4701
- 2414 - 2418 No Current Listing (2 Hses)
- 2424 Yarnell Rick D [14] [X]913-371-2648
- ZIP CODE 66102 CAR-RT C062
- 6412 Caldwell Jason [3]913-334-0206
- 6414 - 6418 No Current Listing (3 Hses)
- 6420 Cheffen Stephanie R [2]
- 6422 No Current Listing
- 6424 Downie Marvin L [38] [X]913-299-8397
- 6426 Allen Ruby L [8] [X]913-299-3830
- Allen Don D Jr913-299-3830
- 6428 No Current Listing
- 6430 Brooks Gloria [5] [X]
- [X] Valentine Laciola
- 6432 [X] Claiborne Andrea L913-334-1562
- ZIP CODE 66109 CAR-RT R015
- 13004 [X] Ruzicka Jerry L [X]
- Ruzicka Kalyn S
- 13005 No Current Listing
- 13007 Jackson April J [2]
- 13008 No Current Listing
- 13009 [X] McEvoy Brendan913-721-2053
- 13010 Soukup Rose C [2] [X]
- 13011 No Current Listing
- 13012 [X] Eckles Allison M
- [X] Thomas Allison
- 13013 [X] Saragusa Scott A
- 13014 Allen Amy M [5]
- 13015 No Current Listing
- 13016 Ranallo Jamie L [3]
- Ranallo David B
- [X] Skivers Jennifer D
- 13017 Zenon Angela R [2]
- 13018 No Current Listing
- 13019 Modrell Nicole D [2]
- 13020 No Current Listing
- 13021 [X] Bradley Danny D & Rashenda R913-499-6009
- 13022 Dotson Shane A [2] [X]913-400-7157
- Dotson Krystal913-400-7157
- 13023 Kaminski Richard J & Michelle M [3] [X]
- 13024 [X] Abner Michael913-721-2203
- 13025 [X] Hopkins Victoria L913-400-7453

STREET GUIDE

STATE AVE 2002

STATE AVE

196

HOMEOWNER

STATE AVE Cont'd
SPANISH SPEAKING OFFICE social security
counselors/rep
YOAKUM JAMES Attorneys
102 DE COURSEY ROBERT A attorneys
102 DE COURSEY THOMAS attorneys
102 WEDDLING & WEDDLING attorneys
103 KOVAC ALBERT P attorneys
104 BROTHERHOOD BUILDING office
buildings & parks
106 AVENUE AREA INC loans
402 ROSE TOMMY DDS dentists
460 THOMAS O'NEILL LAW FIRM attorneys
475 BLAKE & UHLIG attorneys
475 DENK GERALD E CPA accountants
570 IBB labor org
654 RICHARD KUPPER & ASSOC sacramental
& court reporting
662 VETERANS COMMISSION OF KANSAS
state government
707 DOCKING KENT attorneys
707 STONE GARY attorneys
795 WALKER & WALKER attorneys
785 COLGAN LAW FIRM attorneys
800 MOST unions-industrial
860 CALLEN MICHAEL E attorney
860 GILLETTE EDWARD attorneys
754 NAAOP KANSAS CITY org
+ N 8TH ST INTERSECTS
ZIP CODE 66101 CAR-RT C031
1915 Fowler A
819 Fowler Theodore D
824 ARCHIVES OF INTL BOILERMAKERS
museums
825 Oulayonh La
850 DEVELOPMENTAL DISABILITIES SVC
county government
RES CARE developmentally disabled info
SUBCONTRACTS ETC SHELTERED
sheltered workshops
+ N 9TH ST INTERSECTS
850 SHOE CITY USA shoes-retail
+ N 10TH ST INTERSECTS
ZIP CODE 66102 CAR-RT C069
1000 AAJCO TRANSMISSIONS transmissions-
auto
1008 NEW ATTITUDE SALON beauty salons
1015 JAYHAWK RADIATOR CO auto radiator rpr
1015 JAYHAWK RADIATOR CO auto radiator rpr
MID-AMERICAN RADIATOR DISTR auto
radiator rpr
1026 GATES & SONS BAR-B-Q barbecue
1100 ACCESSIBLE ARTS INC arts org & info
SCHOOL FOR VISUALLY HANDICAPPED
schools for blind
1101 B & USED CARS auto rpr & serv
1105 Not Verified
1107 McClellan Michael G
1121 Minniefield Harry
2 - Not Verified (3 Apts)
1131 Gilbert Don C
Gilbert Irene
1133 Doyro Isidro
1135 Not Verified
1137 Castro Concepcion C
Marinez Ignacia
1143 Not Verified
1147 A & A NEW & USED PARTS auto rpr & serv
TOO TOUGH THEFT GUARD auto alarms
1201 A & A BODY INC auto body-rpr & painting
1228 AUTO LIMITED auto dfr-used cars
1245 COMPLETE BUMPER SVC painting
ZIP CODE 66102 CAR-RT C073
1300 ALL BRANDS CYCLE motorcycles & motor
scooters
1310 DALE'S AUTO BODY & CAR WASH auto
detail & clean-up serv
1313 HAVE GUNS WILL RENT costumes
VEST ALIGNMENT FRAME & AUTOBODY
wheel alignment-frame & axle
1318 MAD JACK'S FRESH FISH seafood-retail
1400 CREDIT MOTORS INC auto dfr-used cars
1413 Rascon Aurelio N
1415 - 1417 Not Verified (2 Hises)
1421 Sims T
1425 Menas Olga
Petalcos Maria
1430 L G BARCUS & SONS INC genl contractors

STATE AVE Cont'd
1549 RAIN TUNNEL CAR WASH car washing &
polishing
ZIP CODE 66102 CAR-RT C067
1610 MIDWEST CAST STONE alone-artificial
geositechnical
1700 KEEPN IT REAL CD'S & TAPES records
tapes & compact discs
1701 ALPHA-OMEGA GEOTECH INC engineers-
geositechnical
ZIP CODE 66102 CAR-RT C053
1801 WESTHEIGHT COFFEE SHOP coffee & tea
1810 Hanel Joseph
1811 Martin Robert J Sr
1813 Soto Maria J
1821 Valenzuela Jose J
Valenzuela Maria M
1827 Rickls Simon P
Rickls Theodis
1829 O Fowler Dennis
1831 Not Verified
1837 O Griffin F
Ivory Dolores J
Ivory David C
1841 Bates A C
1845 Smith Doris L
1871 NEW CREATIONS UNLIMITED beauty salons
1873 Pletney Harold
1 Not Verified
2 Stansberry Gloria & Loyd
1877 O Galazra Alejandra
1891 Not Verified
1895 Hobbs Marian L
1887 Naumeyer A
1910 O Sanchez E
1916 Not Verified
1924 O Davis Palonzo
Lara Maria J
1926 O Dominguez Marco O
1926 1/2 Vargas Martha
1928 Not Verified
2100 Barnett Keith A
2112 Thompson Daniel S & Dottie S
Delgado Maria
2116 Reyes Leonor
Reyes Diana
2130 Not Verified
2200 Dixon W E
2208 Merick Frank L
2210 O Riley Louis C
2214 Bowser Donald L
2216 McCurdy Leslie C
2220 Delgado Nelly
Delgado Maria
2224 Dalperico Vincent P
Hopkins Julie
Propst Gabriel
2230 Smith L C
2400 Chavez Celis
2402 Sonia Maria L
2406 O Perez Isai M
2410 Clark Valerie S
2414 Miranda Armando
2415 Torres Pedro A
Torres Raul Sr
2417 Not Verified
2418 Jackson Terrell E
2421 Frantz Gary S
2422 Delagada Phillip M
+ N 24TH ST CONTIGUES
2426 Not Verified
2430 Phillips Pamela D
2432 Sauls Galen L
Sauls Angel C
+ N 24TH ST BEGINS
2500 JOE'S STORE & DELI delicatessens
LABOR SOURCE employment agencies/
opportunity
2511 Christian Flora M
+ N WASHINGTON BLVD INTERSECTS
2515 Strickland Harold J II
2520 ONE DOLLAR STORE genl merchandise-
retail
2533 Johnson Edwin A
+ N 26TH ST INTERSECTS
2606 CARQUEST AUTO PARTS auto parts & suppl-
retail-new
2614 CHERRY D-ZYNES khirts-retail
2616 DONNELL'S CLEANERS cleaners
2704 CITY FISH MARKET & RESTAURANT
restaurants
2727 K C AUTO & BODY SHOP auto body-rpr &
painting
+ N 28TH ST BEGINS
2808 LOS AMIGOS restaurants
2815 SAVE-A-LOT GROCERY grocers-retail
2859 K C GAS MART convenience stores
+ N 29TH ST INTERSECTS
2900 KENSINGTON CRAFT CTR government
offices
KENSINGTON GYMNASIUM government
offices
2901 O'REILLY AUTO PARTS auto parts & suppl-
retail-new
2829 IRVINGS TIRE PLUS tire-dfr-retail
2913 Not Verified

STATE AVE Cont'd
3043 FAITH DELIVERANCE FAMILY churches
+ N 31ST ST INTERSECTS
3129 FAMILY DOLLAR STORE department stores
3137 DAVID A REED LAW OFFICE attorneys
3138 HOLLYWOOD BEAUTY SALON beauty
salons
3139 INTERNATIONAL HAIR DESIGN beauty
salons
3140 O Alexander Claudia
DESIGNERS UPHOLSTERY upholsterers
Lindenman Floyd E
Serrroz Ruperto
3 McDaniels Raymond C
3 McDaniels Stefan
3144 NELLY'S ALTERATIONS alterations-clothing
3148 STATHAS & FARRIS LIQUORS liquors-retail
+ N 32ND ST INTERSECTS
ZIP CODE 66102 CAR-RT C064
3200 CHEEMA PETROLEUM convenience stores
+ N 32ND ST INTERSECTS
3209 MID-N-CORNERZ flea markets
3211 KUTZ BY KELLEY barbers
3212 BLACK PAGING respignaling equipment
rpr
U S CHECK CASHING check cashing serv
3215 Garrett Diana L
3228 RELAX INN hotels & motels
+ N 33RD ST INTERSECTS
3303 Womack Tonya R
3350 Valdez Leonardo
3350 Clark Dudy
+ N 34TH ST ENDS
3400 AUTOZONE auto parts & suppl-retail-new
3401 Mendez Rose M
+ N 34TH ST INTERSECTS
3405 Not Verified
3407 Garcia Ruben
Marroquin Vilma
3416 COMMERCIAL LAUNDRY SALES washing
mach dryers/ironers
RAINBOW COIN LAUNDRY laundries-self
serv
SPEEDQUEEN laundries-self serv
3522 KFC restaurants
+ N 36TH ST ENDS
3610 BURGER KING restaurants
3612 HARRY'S BIKE & PIPE SHOP bicycles-dfrs
3620 NEW BEGINNING OUTREACH MINISTRY
religious counseling
3624 AMERICAN GLASS CO glass
3643 COOL TINT & AUTO SOUND glass coating &
tinting
3647 WENDY'S restaurants
3651 TACO BELL restaurants
3653 ADVANCE AUTO PARTS auto parts & suppl-
retail-new
3700 MOHR-MEARS FLORIST florists-retail
3704 LAZEE READY INC employment agencies/
opportunity
3708 COLOR Tyme INC television-rental
3712 BRAXTON'S TUXEDO RENTAL cleaners
3714 SOONNY JEWELRY REPAIR jewelers-retail
3716 BUNNY'S WIGS & BEAUTY SUPPLY
cosmetics & perfumes-retail
3720 HOLLYWOOD VIDEO video tapes & discs
3722 SIMPLY FASHIONS clothing-retail
3725 MC DONALD'S restaurants
3728 NEW TOWN INC restaurants
3737 STATE FARM INSURANCE insurance
3738 COALITION FOR INDEPENDENCE social
security counselors/rep
3748 MAJOR AUTO REPAIR auto rpr & serv
leas AUTO POST auto dfr-used cars
3750 OSO DRUG pharmacies
3801 HIGHLAND PARK CEMETERY cemeteries
HIGHLAND PARK FUNERAL HOME funeral
directors
4010 JACKSON HEWITT tax return preparatory/
filing
B ABIA EXPRESS TAX SVC tax return
preparation/filing
B ABIA INSURANCE insurance
4020 B JOHNSON ELECTRIC CONSTRUCTION
electric contractors
4038 ENTERPRISE RENT A CAR auto renting &
leasing
4110 R C'S AUTO POST auto dfr-used cars
4250 CENTRAL AUTO CREDIT INC auto dfr-
used cars
+ N 42RD ST INTERSECTS
4300 Withers R

STATE AVE Cont'd
4301 JUST 4 YOU PAGING & CELLULAR cellular
telephones-equip/supl
K MART pharmacies
PRICE CHOPPER grocers-retail
WESTERN UNION money transfer serv
4313 PAYLESS SHOE SOURCE shoes-retail
4327 CAPITAL CITY HAIR DESIGN barber schools
ZIP CODE 66102 CAR-RT C068
4601 A Y CHIHUAHUA RESTAURANTS
CHILDREN'S MUSEUM-KANSAS CITY
museums
COMPUTER ZONE computers-dfrs-used
DOCUMENT AUTOMATION DEV business
serv
FOXMOOR women's apparel-retail
GENERAL NUTRITION CTR health & diet
foods-retail
GOLD MINE JEWELRY jewelers-retail
GRANNY'S ARTS & CRAFTS craft galleries
& dfrs
HAROLD PENER MAN OF FASHION
clothing-retail
INDIAN SPRINGS SHOPPING CTR
shopping centers & malls
INDUSTRIAL SUPPLY industrial equipment
KANSAS CITY NEIGHBORHOOD CTR
government offices
KUSTOM PAGER & SOUND radio paging/
signaling equip
NAILS ART manicuring
R & R PROTECTIVE SVC INC security guard
& patrol serv
TELETECH FACILITY MANAGEMENT
facilities mgmt
UNEMPLOYMENT CLAIMS state government
UNION BUS DEPOT air cargo serv
WEDDING GARDENS OF KANSAS CITY
wedding suppl & serv
WIG CITY & BEAUTY SUPPLIES wigs
toupees & hairpieces
50 COLOR AUTHORITY computer graphics
50 U S REPROGRAPHICS commercial
printing
54 MERLE NORMAN COSMETICS
cosmetics & perfumes-retail
55 STILLWELL'S FROM GOD women's
apparel-retail
58 HANNOUSH JEWELERS jewelers-retail
154 ITALIAN DELIGHT restaurants
+ N 47TH ST INTERSECTS
ZIP CODE 66102 CAR-RT C079
4701 PHILLIPS 66 serv stations-gasoline & oil
4710 CAR-X MUFFLER & BRAKE auto rpr & serv
4725 BEST WESTERN INN hotels & motels
4732 NEXUS INTERNATIONAL INC business serv
4748 BUSSELL'S RETAIL LIQUOR STORE liquors-
retail
4752 BARLEY ROOM restaurants
+ N 48TH ST ENDS
4825 PIZZA HUT restaurants
4837 WYANDOTTE COUNTY DIALYSIS clinics
4850 DOUGLASS NATIONAL BANK banks
4900 CAR STEREO POWER auto radio & stereo
eye
GO KART CITY carts-motorized
MILLER'S HARDWARE hardware-retail
MIND BLOWING DISCOUNT CAR auto radio
& stereo eye
4911 ASSAIL INC mail order & catalog shopping
4929 KING DRAGON CHINESE RESTAURANT
restaurants
4940 CAR STEREO INSTALLATION auto radio &
stereo eye
WRIGHT TOUCH beauty salons
4949 LONG JOHN SILVER'S restaurants
+ N 50TH ST INTERSECTS
5000 EVANS OPTICAL optical goods-retail
JALISCO RESTAURANT restaurants
24 Hernandez Russell W
5001 BLOCKBUSTER VIDEO video tapes & discs
5002 H & R BLOCK TAX SVC tax return
preparation/filing
5004 TIFFANY'S ON THE AVENUE HAIR beauty
salons

This directory is property of Polk Directories. It is leased for the personal use of the subscriber. This information changes by 60% each year. For updated directory call 1-800-ASK-POLK or www.MrPolk.com

47TH ST 2002

Polk Directories Now on the internet @ www.MrPolk.com

NEW NEIGHBOR

W 47TH AVE Cont'd

OKLAHOMA JOE'S BBQ & CTRNG
restaurants913-722-3366
BUSINESSES 11 HOUSEHOLDS 41

S 47TH DR (KANSAS CITY)-FROM 4701

MELODY LN EAST
+ GIBBS RD CONTINUOUS
+ ZIP CODE 66106 CAR-RT C033
2414 Organ Charles W913-362-1834
2415 Myer Uhlemma T913-262-8829
2420 Gilley Gary E913-362-3004
2421 Not Verified913-362-3004
2428 Lange James R913-432-1714
2429 McKernan Geneva R913-262-9439
McKernan Jos J913-262-9439
2434 Beemer Ivan L913-831-1935
2435 Not Verified913-831-1935
2440 Ehrhart Raymond A913-262-9097
2441 Not Verified913-262-9097
2446 Warfel Billy C913-262-8766
2500 Wilson Ann M913-362-7093
2501 Filiz Cynthia K913-403-9820
2506 Doughty Edward J
Doughty Betty J
2507 Theisman Gerald A913-262-7992
+ MELODY LN BEGINS
2514 - 2520 Not Verified (3 Hses)
2523 King Mary H913-831-9037
2526 Hallich Camen D913-384-6957
Hallich Carmella C913-384-6957
2530 - 2531 Not Verified (2 Hses)
+ S 47TH ST INTERSECTS HOUSEHOLDS 22

N 47TH PL (KANSAS CITY)-FROM 4799

WECKER AVE NOT VERIFIED
+ ZIP CODE 66104 CAR-RT C041
2801 Cassidy A913-287-7804
Cassidy R A913-287-7804
2802 Cera Tomas913-287-7804
2808 - 2810 Not Verified (2 Hses)
2819 Webb Eula B913-287-7804
Webb Collins E913-287-4358
2826 Evans Goldene913-287-4358
2828 Not Verified913-287-4358
2837 Dutra Thomas J
Dutra Pat
+ KIMBALL AVE INTERSECTS
+ WEBBORN LN INTERSECTS HOUSEHOLDS 8

N 47TH ST (KANSAS CITY)-FROM 4649

PARALLEL PKWY
N 47TH ST (KANSAS CITY)-FROM 4699
HASKELL AVE NORTH
+ ORVILLE AVE CONTINUOUS
+ TAURUMEE AVE INTERSECTS
+ TAURUMEE AVE CONTINUOUS
+ ANN AVE INTERSECTS
+ ZIP CODE 66102 CAR-RT C068
910 ALPHA PLASMA CTR blood banks & centers
+ MINNESOTA AVE INTERSECTS
+ STATE AVE INTERSECTS
+ ZIP CODE 66104 CAR-RT C075
1110 A TOUCH OF FLAIR beauty salons
+ NEBRASKA AVE INTERSECTS
1111 CERTIFIED TRANSMISSIONS transmissions-
auto913-287-2701
+ WASHINGTON AVE INTERSECTS
+ WASHINGTON AVE INTERSECTS
1316 Biggs Aaron M913-287-6885
1322 Not Verified913-287-6885
1327 Ramos Angie913-596-2259
Ramos Oscar913-596-2259
1329 - 1333 Not Verified (2 Hses)
1335 Os Lewis Darin913-287-1421
1339 Iweha Glenda913-287-7683
1340 Packard Randy L & Dabna A913-287-1178
1341 Not Verified913-287-1178
+ EVERETT AVE INTERSECTS
1400 Keenan Belinda L913-287-8708
1406 Santor Fred J913-287-8708
Santor Gayla A913-287-8708
1411 Rohrbach Loretta M913-287-1564
1414 Cone Scott W913-287-7451
Richardson Skipt913-287-7451
1415 Weidner Barbara A & Charles G913-287-9052
1420 Smith Larry B913-596-2147
Smith Stephen S913-596-2147
1423 Kernaghan Robert M913-596-6412
1500 Gray Melvin913-596-2573
1501 Joplin Norma F913-596-1522
1508 Not Verified913-596-1522
1509 Cleveland Judith H913-287-1847
1514 Njie Momodou T913-287-1847
1518 Not Verified913-287-1847
1523 Randall Jeffrey D & Lori L913-596-1347
+ FREEMAN AVE INTERSECTS
1601 Hunter Cornelious D913-287-1316
Hunter Mary E913-287-1316
1607 Os Rawson Larry913-287-3926
1614 Halvorsen Jack D913-287-3279
1700 WYANDOTTE BAPTIST CHURCH churches
1701 Not Verified

N 47TH ST Cont'd

1707 Barnettii Cdis O913-328-0024
Pledger D913-287-6838
1710 Cave Patricia A913-596-0138
1711 Coleman Brian W913-596-2543
Garcia Malerena913-596-2543
1717 Not Verified913-596-1178
1720 Canales Alfred L913-596-7330
Rentro Cyndy913-596-7330
1723 Hernandez Juan M913-287-7261
1727 Richardson Nancy L & Calvin913-596-1032
1735 Jackson Lula L913-596-1032
+ WOOD AVE INTERSECTS
+ WOOD AVE INTERSECTS
1810 Kelly Pamela A913-287-6620
Kelly Kara L913-287-6620
1811 Sandoval Manuel913-287-3372
1817 Chaney Charles S Jr913-287-3372
+ RICHMOND AVE INTERSECTS
1821 Taylor Donthea L913-287-3372
+ RICHMOND AVE CONTINUOUS
1830 Os Huang Mochin
Tsal Chia Y913-328-2892
1840 Not Verified913-596-6840
1850 Culey Michael J913-596-6840
+ GARFIELD AVE INTERSECTS
1905 Not Verified913-596-6106
1928 NEW HORIZONS MISSIONARY BPTST
churches913-287-2655
+ PARALLEL PKWY CONTINUOUS
+ ZIP CODE 66104 CAR-RT C036
2004 Wright S913-596-1777
2014 Zuniga Cesar913-287-8884
2018 Wyatt L W913-287-8884
+ LAFAYETTE AVE INTERSECTS
2100 May Hazel L913-596-6534
2105 BROWN CHAPEL BAPTIST CHURCH
churches913-596-1286
2106 Not Verified913-287-5546
2108 Os Matula Charmaine913-287-5546
2110 Blesdore K913-596-6127
2122 Not Verified913-287-8426
2200 Brown Sally913-287-8426
Brown Edward L913-287-8426
+ GREELEY AVE CONTINUOUS
2206 Chaffin Torie913-596-0108
2210 Not Verified913-287-5834
2215 McCleary June913-287-5834
2216 Wallace Ivory L Jr & Shirley J913-287-5834
2219 Weber Stanley V913-328-1021
2220 Johnson Leon N913-328-1021
+ WAVERLY AVE INTERSECTS
2300 Crain Scott H913-596-0161
+ WAVERLY AVE CONTINUOUS
2309 Not Verified913-287-6622
+ HASKELL AVE INTERSECTS
2401 Os Thomas David913-287-6622
Thomas A R913-287-6622
+ HASKELL AVE INTERSECTS
2415 Beach Sandy A913-287-6259
2423 Davis Machell E913-596-6213
2429 Martinez Julio913-287-6773
+ CLEVELAND AVE INTERSECTS
+ CLEVELAND AVE INTERSECTS
+ ZIP CODE 66104 CAR-RT C041
2500 - 2501 Not Verified (2 Hses)
2506 Cramer Kasey L
Gardner Jason913-287-1738
2507 Strevs Dana E913-287-1738
2511 Not Verified913-596-1940
2512 Littrell Lynda913-596-1940
2517 - 2520 Not Verified (3 Hses)
2521 Os Brown James C913-287-1826
2524 King Kenneth L913-287-6384
2525 Not Verified913-287-1289
2527 Ledbetter C913-287-1289
2539 Gumpert Robert H & Bernadette A913-287-8108
2600 Staimach Jacob913-287-5845
2605 Fikkin Delbert913-287-4242
2610 Sainlich Frances H913-287-4242
2615 Hickcox Ann M913-287-0503
2618 Wermke Brian & Shery913-596-1577
2619 Moreno Alejandro913-287-2018
2623 Goebel Peter F Jr913-287-5167
2626 Endsley R913-287-5167
+ GEORGIA AVE INTERSECTS
+ ZIP CODE 66104 CAR-RT C049
2836 King Cornelius N Jr913-287-5989
2844 Not Verified913-328-2891
2900 Morton Theresa J913-328-2891
+ WEBSTER AVE CONTINUOUS
2909 Not Verified913-596-2862
2921 Stackhaus Jim J913-596-2862
Stackhaus Joseph913-596-2862
2928 Not Verified913-287-0225
2938 Holmes Herbert S913-287-0225
2941 Not Verified913-287-7769
2943 Webb Dawn R913-287-7769
2944 Ramsaler Melvin G913-287-7109
3000 Soosa David R913-287-7109
3003 Boggio Neta913-287-6727
3012 Not Verified913-287-9668
3015 Lester Paul A913-287-9668
Lester Theresa R913-287-9668
3019 Poore Linda S913-287-1164

N 47TH ST Cont'd

Poore Christy A913-287-1164
Sturm Vernon D913-287-2559
3022 Desko Harry J913-287-7223
3025 Brooks Mike O913-287-7223
Brooks Erica D913-287-1593
3028 Not Verified913-287-4526
3034 Fisher Jewell M913-287-6885
3035 McIntosh Howard D913-287-6885
McIntosh Kurt913-287-6885
+ LEAVENWORTH RD INTERSECTS
+ LEAVENWORTH RD CONTINUOUS
3105 Cole Raymond A913-287-2598
3109 Evans Donald L913-287-8954
3115 Hagan Priscilla R & Carl E913-287-8954
3117 Bell William Jr913-287-5811
3118 Deangier Richard L Jr913-328-0261
3124 Os Richard Kayce913-596-9989
3125 - 3127 Not Verified (2 Hses)
3128 Os Watterman Christina913-287-7724
3131 Os Broadus Terri913-596-7394
3132 Batcher Chris913-287-6403
+ FARROW AVE INTERSECTS
3200 Clark Jeff A913-287-3048
+ FARROW AVE INTERSECTS
3205 - 3212 Not Verified (4 Hses)
3224 Seelbach L913-287-3048
3227 - 3231 Not Verified (2 Hses)
+ PARKVIEW AVE INTERSECTS
3304 Otting Bernard H Jr913-287-7713
3314 Bitcham James R913-287-2549
3345 Williams James H & Elsie913-287-2549
3401 Martinac Joe913-287-2543
Martinac Rose M913-287-2543
Vogan Karen913-287-2543
3517 Stewart Samuel T913-287-2533
3535 Mims Wendell V913-287-4893
3548 Not Verified913-287-4251
3549 White Roy Jr913-287-4251
3625 Davis Geraldin913-287-4251
+ SORTOR DR INTERSECTS
HOUSEHOLDS 147
BUSINESSES 6

S 47TH ST (KANSAS CITY)-FROM 4699

METROPOLITAN AVE SOUTH
+ SPEAKER RD INTERSECTS
+ ZIP CODE 66106 CAR-RT C030
1545 Os Buxton Dwight913-432-7629
1611 Frederick Kenneth N913-384-2136
1639 Vogan Kathy J913-384-2136
Vogan Karen913-384-2136
1647 Campbell Marguerite913-236-8371
Campbell G J913-236-8371
A Darcy Kathleen M913-384-4507
+ BARBER AVE INTERSECTS
1720 Knapp Sheila M & Steven W913-328-1621
1731 Not Verified913-328-1621
+ DOUGLAS AVE INTERSECTS
+ STEELE RD INTERSECTS
2117 Turner Janice A913-362-2050
2118 Longwith Mary A913-384-2257
2124 Os Doro Sherry913-362-2050
2130 Not Verified913-282-4536
+ DOVER ST INTERSECTS
2135 Not Verified913-282-4536
2140 Townsend Alan913-282-4536
Townsend Lonna S913-282-4536
2141 Rangel Angela913-282-2525
Rangel Jason913-282-2525
2144 Leroy Ronald E913-722-5266
2147 Butterfield Peggy D913-831-4923
+ BERRY RD INTERSECTS
2203 Not Verified913-677-3724
2206 Hamel Dixie L913-282-7198
2214 Bryant Ready H Sr913-722-6773
2215 Herring Charles E & Teresa M913-362-1837
2219 Weber Stanley V & Roseann913-362-1837
2222 Os Lynch Roy J
Lynch Joseph M
2223 Not Verified913-677-1890
2304 Alvey Lloyd G Jr913-831-9823
2316 Os Johnson Sean R913-384-2618
2319 Johnson Carl913-384-2618
+ GIBBS RD INTERSECTS
2400 Not Verified913-789-7354
2401 Os Roland Wesley913-789-7354
2402 Not Verified913-282-9636
2414 Os Fernandez Edwardo913-282-9636
2418 - 2420 Not Verified (2 Hses)
2428 Shutt Edwin D Sr & Mabel913-831-9722
2431 Denson Jessica S913-831-9722
Denson Victor J913-831-9722
2434 Zuniga Victoria M913-671-7941
2440 McNett Tommy913-677-3067
McNett Sheryl R913-677-3067
Os Rodriguez Sheryl913-403-0585
2442 Toliver Jerome913-384-1741
Toliver Rita L913-384-1741
2445 Devolder John L913-282-7268
2448 Colvard Linda913-671-8733
2451 Laughlin Dalton E913-282-6981

S 47TH ST Cont'd

Martinez Jorge Jr913-596-2367
Martinez Eliza913-596-2367
2501 - 2509 Not Verified (2 Hses)
2515 Os Shelton Leon913-831-1024
+ S 47TH DR ENDS
2521 Briones Manuel C913-262-6423
+ MELODY LN INTERSECTS
+ ZIP CODE 66106 CAR-RT C036
2600 Powell Richard A913-831-2999
+ MELODY LN INTERSECTS
+ OAK GROVE CT ENDS
+ OAK GROVE RD INTERSECTS
2631 Debanne Henry J913-262-4814
2647 Os Eick Tracy913-677-2181
2649 Crichton Judy913-677-2532
Os Proctor Heather913-677-2532
+ OTTAWA ST INTERSECTS
2701 KIDDY CITY child care serv913-262-7528
2707 AMERICAN FAMILY INSURANCE insurance
2722 Not Verified913-722-5225
2709 FARM BUREAU INSURANCE insurance
2711 TRICOUNTY REALTORS real estate
2737 BLOCKBUSTER VIDEO video tapes & discs
+ HAGEMANN ST INTERSECTS
+ CREST DR INTERSECTS
2801 DOLLAR GENERAL department stores
2803 APPLE MARKET SHAWNEE DRIVE grocers-
retail913-262-5903
2815 DARY QUEEN restaurants913-677-9915
2817 EUBANKS RETAIL LIQUOR liquor-retail
2821 SHAWNEE PLAZA COIN LAUNDRY
laundries-sal serv913-831-7837
+ WOODEND AVE INTERSECTS
+ VISTA ST INTERSECTS
+ SHAWNEE DR INTERSECTS
+ ZIP CODE 66106 CAR-RT C034
2924 7-ELEVEN FOOD STORE conveniences
stores913-722-0989
2928 Preble Bradley G913-287-4657
+ ZIP CODE 66106 CAR-RT C036
2943 BILL'S TROPICAL GREENHOUSE INC plants
3001 Not Verified913-432-6383
3003 Harper Stephen B913-722-4766
+ ZIP CODE 66106 CAR-RT C034
3008 Os Teran Maria913-722-4766
Os Velazquez Jose R913-262-6260
+ LOCUST AVE INTERSECTS
3015 Coyne Thomas W913-831-4513
3018 Serratore Frank J Jr & Dabbe J913-262-5910
3021 Os Sykes Kenny Jr913-722-2741
3025 Hicks Calvin W913-677-1817
3029 Os Beard Michele R & Jim R913-384-2337
3032 Not Verified913-262-8626
3035 Asst Omer A & Hazel R913-262-8626
3041 Standford Ken W & Mile S913-236-6414
3047 Bechelmayer Jack E913-831-1002
3101 Couch Terri S913-722-4096
Lyons Amanda913-722-4096
3107 Wohlberg Kimberly Y913-282-1723
3108 Browning Thomas M913-831-6310
3111 Shultz George A913-282-9351
3112 Woodmore Frances913-403-0378
3115 Not Verified913-236-8034
3121 Klug Janet L913-831-3909
3124 Egbert Marjorie L913-831-3909
3125 Not Verified913-831-1205
3130 Shepard Monroe L913-831-1205
3131 - 3136 Not Verified (2 Hses)
3137 Vera Raymond & Dahn R913-236-8245
3141 Burton Lora913-384-4510
3147 Not Verified913-596-6732
+ ANTIUCH RD INTERSECTS
+ W 47TH ST INTERSECTS
BUSINESSES 12 HOUSEHOLDS 83

N 47TH TER (KANSAS CITY)-FROM 4722 ANN

AVE NORTH
N 47TH TER (KANSAS CITY)-FROM 4740
CLEVELAND AVE NORTH
+ ZIP CODE 66102 CAR-RT C068
812 Henderson Raymond M913-287-7987
830 Anthony George J913-287-8968
834 Javins Carl E913-287-1882
Javins John P913-287-1882
840 Not Verified913-596-6732
904 Blain Lauren M913-596-6732
914 Morgan Dennis L & Hubert I913-287-8443
922 McCabe Gary L913-287-7506
+ MINNESOTA AVE INTERSECTS
+ ZIP CODE 66104 CAR-RT C044
2425 Not Verified913-287-8126
2434 Kurpius Onille G Jr913-287-8126
2437 Edgely Darline M913-596-1929
2500 Not Verified913-287-8853
2506 Fischels Susan J913-287-8853
2507 Brenkley Joe P & Angela D913-596-2407
2511 Corthon Phyllis J913-287-9549
2512 Gentry Jason J913-596-1797
2515 Mendoza Marjorie913-287-4657
2518 Steffy Roberta L913-287-5317

Get Mailing Lists, Sales Leads, and Business Credit Reports on-line and other Polk Directories @ www.MrPolk.com

NEBRASKA AVE 2002

NEBRASKA AVE - N NETTLETON AVE

162

HOMEOWNER

NEBRASKA AVE Cont'd
+ N 23ND ST INTERSECTS
2201 - 2215 Not Verified (2 Hses)
2218 Gardner Timothy J [H]
2219 Wright Wiley D & Cynthia P [H]
2220 Todd Judith A [H]
2221 Campbell Peggy A [H]
2224 Johnson Keith F & Phyllis D [H]
2225 Jakselic T M [H]
2228 Bailey Phillip J & Mary S [H]
2230 Sedoreck Joffroy W [H]
+ N 24TH ST INTERSECTS
+ WASHINGTON BLVD ENDS
2510 FIRST SOUTHERN BAPTIST CHURCH
churches
2510 Hobson Alan E [H]
+ N 25ND ST INTERSECTS
Hobson Matthew A [H]
2527 Moon Ross [H]
2531 Jimenez Emmanuel A [H]
+ N 26TH ST INTERSECTS
2600 Not Verified
2601 Madrigal Miguel P Jr & Virginia A [H]
2614 Q Jackson [H]
2615 Williams Patricia A & Jimmy L [H]
2618 - 2619 Not Verified (2 Hses)
2621 Williams Ter [H]
2622 Pointelin Lula M [H]
+ N 28TH ST INTERSECTS
+ N 34TH ST INTERSECTS
+ ZIP CODE 68102 CAR-RT C044
3412 Sopotick Gerald E [H]
3520 Not Verified
+ N 36TH ST INTERSECTS
+ N 39TH ST CONTINUOUS
3900 Q Rojas Manuel [H]
3901 Tilmon Melba A [H]
3905 Not Verified
3906 Taylor M A [H]
3907 - 3910 Not Verified (2 Hses)
3911 Summa Garth D [H]
3916 Q Suarez Jamie
3917 - 3923 Not Verified (3 Hses)
3929 Suarez Eduardo A & Rita A [H]
+ N 40TH ST INTERSECTS
+ N 43RD ST CONTINUOUS
+ ZIP CODE 66102 CAR-RT C070
4310 Wilhars Necol [H]
4311 Not Verified
4314 Q Robles Marina
4315 Bassett Elmer [H]
Bassett Freddie M
Miller Diana D & Kevin S [H]
4318 Pulley Arthur F Sr [H]
4322 Washington Dana D [H]
+ N 47TH ST CONTINUOUS
+ ZIP CODE 66102 CAR-RT C075
4701 Q Brown Claudia D
B Harris Willie A [H]
4708 KIDD COLLEGE CHILD CARE-LRNG child care serv
4711 Dizmgan James M [H]
4712 Not Verified
4728 Ramos Guadalupe [H]
4735 Ramos Alejandro G [H]
4725 Lamas Eunice E [H]
4730 Turner James R & Vera K [H]
+ N 48TH ST INTERSECTS
+ N 48TH TER CONTINUOUS
4823 Bynum Sherman R [H]
4823 Hansen Joseph M [H]
Hansen Dana
4825 Not Verified
4830 Dudley Richard W & Ruby M [H]
4831 Q Dekayser Colleen M
4840 Pryor Mack J & Virginia C [H]
+ N 49TH ST INTERSECTS
+ N 49TH ST CONTINUOUS
4917 Higgins Michelle A [H]
4918 Q Rodriguez Jesus
4925 - 4926 Not Verified (2 Hses)
4928 Q Hill Juanita R
+ N 49TH TER INTERSECTS
+ N 50TH PL CONTINUOUS
+ N 51ST ST BEGINS
5100 Nelchart Patricia K [H]
5101 Spradlin Viola R [H]
5103 1 Randles Kathy J [H]
2 Not Verified
3 Grnbib Elizabeth J [H]
4 Hazzard Jimmy & Mary A
5 Not Verified
6 Jones Phyllis J [H]
5105 Ford Amber [H]
5107 Q Mendoza Guadalupe
5109 Billings Denise M [H]
5111 Bule Arthur L [H]
Bule Olivia
Sims William F [H]
5113 Anders Duane C [H]
Anders Nancy E
Cozad C A [H]
5115 Not Verified

NEBRASKA AVE Cont'd
5117 Kilmer Christopher [H]
Lujan Cesar [H]
Nolan Keith [H]
1 Not Verified
2 Q Meddy Brian
3 - 4 Not Verified (2 Apts)
5 Hall Evelyn J [H]
6 Keith Harry [H]
6 Keith Krista N [H]
7 - 9 Not Verified (3 Apts)
O2 Barton Jonathan L & James K [H]
10 Hodge Bobby D [H]
10 Hodge Voryna V [H]
11 Jackson Joe R [H]
12 Not Verified
5124 Smith Daniel W [H]
Smith Theresa M
5130 Not Verified
5132 Saichepine William R [H]
+ N 52ND ST INTERSECTS
5208 Aboemathy Melissa L [H]
Gonzalez Paul R [H]
5221 Schiller Phyllis L [H]
Schiller Roy J [H]
+ N 53RD TER BEGINS
+ ZIP CODE 68102 CAR-RT C076
6200 Inwin Chad W & Angela M [H]
+ N 62ND ST CONTINUOUS
6201 Williams Willie B [H]
6202 Pulley Ryan E & Susan E [H]
+ ARCADIA ST INTERSECTS
+ ARCADIA ST CONTINUOUS
6204 Lopez Oralla L [H]
6205 - 6208 Not Verified (2 Hses)
6212 Locke Zelma B [H]
6218 Not Verified
6219 Not Verified
6222 Graham Sherri L [H]
6225 Not Verified
6226 Q Canady Karen
6232 Not Verified
6237 Q Gonzalez Jose A
6240 - 6243 Not Verified (2 Hses)
+ ARCADIA ST ENDS
+ N 62ND PL INTERSECTS
+ ZIP CODE 68112 CAR-RT C044
7502 KIDD COLLEGE CHILD CARE-LRNG child care serv
7506 KANSAS STATE GLOBE newspapers
MINORITY PRESS SVC professional org
+ N 75TH PL INTERSECTS
+ N 78TH PL INTERSECTS
+ ZIP CODE 68112 CAR-RT C040
8000 Jerez Deborah S [H]
+ N 80TH ST CONTINUOUS
8001 Little Waconia L [H]
Little Wade E [H]
8004 Roberts David E & Anne M [H]
8005 Burnett Richard F & Virginia L [H]
8008 Fletcher Calvin J [H]
Fletcher Ruth
8009 Sprick Rick [H]
Sprick Duane R
8011 Not Verified
8012 Williams Delora M [H]
8016 Not Verified
8018 Not Verified
+ N 81ST TER INTERSECTS
BUSINESSES 13 HOUSEHOLDS 338
NEBRASKA CT (KANSAS CITY)-FROM 1251 N
24TH ST SOUTHWEST
+ ZIP CODE 66102 CAR-RT C053
2402 Not Verified
2403 Johnson Harold L Jr & Karen L [H]
2407 Smith Dean J & Patricia A [H]
2410 Baswell Thomas E [H]
Baswell Hazel E
2411 Michalski Robert E & Anna L [H]
2413 Not Verified
2413 Clark Nancy S [H]
2414 Truman James E [H]
2416 Not Verified
2424 Yarnell Rick D [H]
+ ZIP CODE 66102 CAR-RT C062
6412 Nicholson Dale E [H]
6414 Not Verified
6416 Q Lee Hattie
6420 Q Olson Terri L [H]
6420 Q Barrientos Jose
Barrientos Ruben
6422 Morgan Wanda M [H]
6424 Downie Marvin L [H]
6426 Allen Ruby L [H]
Allen Don D Jr
6428 - 6432 Not Verified (3 Hses)
+ N 64TH TER INTERSECTS
HOUSEHOLDS 20
N NECONI AVE (BONNER SPRINGS)-FROM 201
W INNSLEY AVE NORTH
+ S NECCOAV AVE CONTINUOUS
+ W KUMP ST INTERSECTS
+ ZIP CODE 66012 CAR-RT C002
101 Fletcher Louisa A [H]
Fletcher Suzan
107 - 111 Not Verified (3 Hses)

N NECONI AVE Cont'd
115 Fletcher Terronca A [H]
121 Foster Pam K [H]
+ HIGHVIEW AVE BEGINS
129 Griffin Jay T [H]
+ HIGHVIEW AVE INTERSECTS
207 Johnson Ivory J [H]
Johnson Marie M
213 Not Verified
215 Hernandez John [H]
+ W INNSLEY AVE BEGINS
311 Hiral John L [H]
+ SPRINGDALE ST INTERSECTS
315 Taylor Jim A & Rosa L [H]
323 GALLERY beauty salons
327 Not Verified
335 Lister Andrew L [H]
+ PRATT AVE INTERSECTS
402 NORTHWEST HEAD START schools
+ ZIP CODE 66012 CAR-RT C003
411 Tombs Leroy C Sr [H]
414 McGea Clayton Jr [H]
McGea Khashinda L
421 McConico John H & Vinithier [H]
431 Simms John A [H]
431 McConico Wm H Jr & Geraldine L [H]
436 Koziel Donald W [H]
440 Harper Rita G [H]
441 Kossak Jennifer L [H]
Bernard Amber L
446 Bellm J R [H]
447 Clark Kyle Q [H]
450 Q Komarek Scott G
451 Koma Angela [H]
455 Sanford Stormy A [H]
Sanford Robert A
456 Miller Jonathan [H]
Miller Kristen M
460 Not Verified
464 Kile Amanda J & David M [H]
+ W SPRING ST INTERSECTS
470 - 474 Not Verified (2 Hses)
+ GROVE ST ENDS
480 Kossak Jennifer L [H]
484 Q Concea Brandy
487 Not Verified
488 Dickson Robert [H]
+ W MORSE AVE INTERSECTS
BUSINESSES 2 HOUSEHOLDS 375
S NECONI AVE (BONNER SPRINGS)-FROM 201
CORONADO ST
+ N NECONI AVE INTERSECTS
+ W KUMP ST CONTINUOUS
+ ZIP CODE 66012 CAR-RT C002
110 Q McDowell William
119 Q Camp John A & Kimberly C
123 McClain Debra [H]
McClain Debra [H]
127 Not Verified
128 Q Sumner Alan & Amanda
131 Pressley Brian K & Tracey [H]
134 Fry Edward T [H]
Fry Dora B
135 Not Verified
142 Q Herzog S
143 Q Kossak Jennifer L [H]
Q Palmer Amber
Q Warburton Tiffany
Warczakosk Brian J [H]
Warczakosk S K
Q Widson Ron
1 Not Verified
2 Q Hopper Eric & Dawn
3 Not Verified
4 Q Wade Steve & Margarita
5 - 7 Not Verified (3 Apts)
8 Modrell Nicole D [H]
8 Modrell Lynn S
9 - 12 Not Verified (4 Apts)
+ KINDRED AVE BEGINS
+ KINDRED ST ENDS
+ SHADYSIDE ST BEGINS
201 Not Verified
211 Smiley Walter L [H]
212 BONNER ELEMENTARY SCHOOL schools
213 Oakley Susan D [H]
217 Miller Lori A [H]
223 Not Verified
223 Tiner Christine S [H]
231 Mitchell Wilfred C [H]
235 Not Verified
239 Jennings Karri A [H]
241 Q Nonheat Michael
+ W 2ND ST BEGINS
BUSINESSES 1 HOUSEHOLDS 36
NELSON LN (KANSAS CITY)-FROM 4399 N
97TH ST WEST
+ N 70TH ST CONTINUOUS
+ ZIP CODE 66109 CAR-RT R006
4441 Baxleyrd William D & Saralyn G [H]
+ N 89RD ST CONTINUOUS
9334 Kralj Charles M & Carla R [H]
9335 Romina Michael L [H]
9340 Moore Brian R & Kelly J [H]
9350 O'Donnell Tom J [H]
O'Donnell Edna L [H]

NELSON LN Cont'd
9351 Not Verified
9420 Taylor Glenn L [H]
9425 Oldham Scott A & Michelle L [H]
9430 Davis Carolyn J [H]
9445 Donaldson Wm A [H]
Donaldson Jane
9446 Walsak Glenn S [H]
Walsak Jason
9510 Blackman Candy J [H]
9515 Mercer Mark A [H]
9530 Bigelow George F & Carol J [H]
9603 Mikessall Kurt R [H]
9625 Brooks Shannon M [H]
9630 Hayward Wallace H Jr [H]
+ N 97TH ST ENDS
+ N 99TH ST INTERSECTS
10525 Sass John A & Shirley A [H]
+ HUTTON RD INTERSECTS
+ AUGUSTA DR INTERSECTS
+ ZIP CODE 66109 CAR-RT R004
12500 McCarty Marilyn S [H]
12501 Ogan Edward L & Josephine M [H]
12505 Peterson Kandoye A & Mark A [H]
12508 Q Grnsman Andrew R
Grnsman Kimberly J
12513 Stamps Victor J [H]
12517 Golden Michael A & Jenny R [H]
12520 Q Wilson Dan A & Carol A
12521 Q Ortega Sughay
12522 Harris Loraine K [H]
Harris Darryl C
12525 Ball Kellae L [H]
Q Sluder Kellee
12529 Jackson Mack H & April L [H]
12533 Moore Scott & Jon S [H]
HOUSEHOLDS 31
N NETTLETON AVE (BONNER SPRINGS)-FROM
101 CYPRESS ST NORTH
+ E KUMP ST INTERSECTS
+ S NETTLETON ST CONTINUOUS
+ W KUMP ST INTERSECTS
+ ZIP CODE 66012 CAR-RT C002
106 Q Day Kelly
108 Blowers Lindsay K [H]
115 Mock Rebecca S [H]
117 Q Case Ben E
119 Jones Timothy L [H]
120 BONNER SPRINGS POLICE DEPT police departments
127 Not Verified
+ HIGHVIEW AVE INTERSECTS
+ HIGHVIEW AVE CONTINUOUS
129 KINC NORBERT L CD chiropractors dc
134 BLEVINS & BRADBURY INC architects
135 Not Verified
141 Q Dellamano Daniel J
Shumaker Lexanne D [H]
144 ALCOHOLICS ANONYMOUS alcoholism info treatment ctrs
FARMERS INSURANCE GROUP insurance
K & E INVESTMENTS INC holding companies
MOULIN INSURANCE insurance
RICK MOULIN INSURANCE insurance
147 Green Christy A [H]
146 FIRST CHRISTIAN CHURCH churches
+ W INNSLEY AVE INTERSECTS
+ E INNSLEY AVE BEGINS
206 Pruett Eugene H [H]
210 Shelley Patricia J [H]
217 Q Stueve Terry J & Angie
218 Q Jamison Anita
Q Place Mary
3 Satter Janel M [H]
219 - 222 Not Verified (5 Hses)
226 Zaring Louise [H]
229 Not Verified
230 Wright Carl [H]
236 Burnam Logan C [H]
237 Saragusa Jason A & Amy J [H]
238 Not Verified
239 Deleon Paula [H]
+ PRATT AVE INTERSECTS
243 Q Shumate Shannon H
Shumate Lourdes M
248 Caven Patricia L [H]
Caven Christopher
249 Streibberger John H [H]
252 Not Verified
256 Webb John R [H]
262 Cook William E [H]
+ E SPRING ST INTERSECTS
+ ZIP CODE 66012 CAR-RT C003
309 Elmer Raymond E [H]
Elmer George
315 Not Verified
319 Blankenship Sonja L [H]
Blankenship Thomas

This directory is property of Polk Directories. It is leased for the personal use of the subscriber. This information changes by 60% each year. For updated directory call 1-800-ASK-POLK or www.MrPolk.com

STATE AVE 1996

Table with columns: Springfield Blvd, Zip+4, Carr/Rte, Phone. Includes entries for 2342 Sechan J L., 2054 Eweridge J M., 2056 Reed Mary A., etc.

SPRINGFIELD ST (K) 66103

Table with columns: Springfield St, Zip+4, Carr/Rte, Phone. Includes entries for 3600 ROSDALE MIDDLE SCHOOL, 3619 Robta James B., 3678 Gomez Joe., etc.

SPRINGFIELD ST (K) 66103

Table with columns: Springfield St, Zip+4, Carr/Rte, Phone. Includes entries for 3747 Woods Ray, 3811 Bierley John, 3742 Demall M J., etc.

SPRINGFIELD ST (K) 66103

Table with columns: Springfield St, Zip+4, Carr/Rte, Phone. Includes entries for 3821 SPRING VALLEY APARTMENTS, 3905 Rambo Kay, 3907 Hughes Kenneth., etc.

SPRINGFIELD ST (K) 66103

Table with columns: Springfield St, Zip+4, Carr/Rte, Phone. Includes entries for 4014 Rodriguez Gabriel, 4017 Lessor J., 4028 Branley Lillie., etc.

Table with columns: Stanley Rd, Zip+4, Carr/Rte, Phone. Includes entries for 1221 Colby Bob., 1221 Colby John., 555 BEELER., etc.

STATE AVE (B) 66012

Table with columns: State Ave, Zip+4, Carr/Rte, Phone. Includes entries for 11721 Adams Charles., 12215 MAINSTREAM INC., 13715 Kirby Curtis N., etc.

STATE AVE (K) 66101

Table with columns: State Ave, Zip+4, Carr/Rte, Phone. Includes entries for 400 DELICH ROTH & GOODWILLIE., 400 DELICH ROTH & GOODWILLIE., 400 DELICH ROTH & GOODWILLIE., etc.

STATE AVE (K) 66101

Table with columns: State Ave, Zip+4, Carr/Rte, Phone. Includes entries for 4014 Rodriguez Gabriel, 4017 Lessor J., 4028 Branley Lillie., etc.

STATE AVE (K) 66101

Table with columns: State Ave, Zip+4, Carr/Rte, Phone. Includes entries for 4113 Moore Nathan Jr., 4136 Lea Richard., 4137 Donley Larry., etc.

Table with columns: State Ave, Zip+4, Carr/Rte, Phone. Includes entries for 612 BUREAU SUPPLY CO., 646 CULTURAL EXPRESSIONS., 712 PIGGLY WIGGLY., etc.

STATE AVE 66102

Table with columns: State Ave, Zip+4, Carr/Rte, Phone. Includes entries for 719 BUREAU TRAVEL., 730 GREYHOUND TRAVEL., 753 ALBERT P., etc.

STATE AVE 66102

Table with columns: State Ave, Zip+4, Carr/Rte, Phone. Includes entries for 800 BROTHERHOOD BLDG., 813 Ryan B., 819 Fowler Ted., etc.

STATE AVE 66102

Table with columns: State Ave, Zip+4, Carr/Rte, Phone. Includes entries for 901 CREDIT EXPERT., 951 PAYLESS SHOE SOURCE., 954 SUE FOOD STORE., etc.

STATE AVE 66102

Table with columns: State Ave, Zip+4, Carr/Rte, Phone. Includes entries for 1008 IMPERIAL HALL., 1015 JAYHAWK RADIATOR CO., 1028 GATES & SONS., etc.

Table with columns: State Ave, Zip+4, Carr/Rte, Phone. Includes entries for 1318 MAD JACKS FRESH FISH SHACK., 1327 SHANNON'S AUTO SALES., 1400 CREDIT MOTORS INC., etc.

STATE AVE 66102

Table with columns: State Ave, Zip+4, Carr/Rte, Phone. Includes entries for 1421 Knight Linda., 1425 Moore Elmer., 1430 I G BARCUS & SONS INC., etc.

STATE AVE 66102

Table with columns: State Ave, Zip+4, Carr/Rte, Phone. Includes entries for 1725 SAVAGE PHILLIPS 66., 1801 WESTHEIGHT CAFE., 1811 Williams Tracy., etc.

STATE AVE 66102

Table with columns: State Ave, Zip+4, Carr/Rte, Phone. Includes entries for 2116 McCurdy Leslie., 2200 ALCON M., 2400 Weidale Gerard., etc.

STATE AVE 66102

Table with columns: State Ave, Zip+4, Carr/Rte, Phone. Includes entries for 2500 WHITLEYS LIQUOR., 2511 Christian Flora., 2600 CARL JURET AUTO PARTS., etc.

Table with columns: State Ave, Zip+4, Carr/Rte, Phone. Includes entries for 3610 CAPTAIN D'S SEAFOOD RESTAURANT., 3612 HARRY'S BIKE & PIPE SHOP., 3620 SAISON BRANDS MIDWEST INC., etc.

STATE AVE 66102

Table with columns: State Ave, Zip+4, Carr/Rte, Phone. Includes entries for 3643 COOL TINT & AUTO DECOR., 3647 WENDY'S RESTAURANT., 3651 TACO BELL., etc.

STATE AVE 66102

Table with columns: State Ave, Zip+4, Carr/Rte, Phone. Includes entries for 3700 BOARD OF PUBLIC UTILITIES., 3701 MARS FLORIST., 3704 AMERICAN VACUUM CO., etc.

STATE AVE 66102

Table with columns: State Ave, Zip+4, Carr/Rte, Phone. Includes entries for 3720 COSMETIC DRUGS., 3722 GODFATHERS PIZZA., 3724 SUNNY WIGS & BEAUTY SUPPLY., etc.

STATE AVE 66102

Table with columns: State Ave, Zip+4, Carr/Rte, Phone. Includes entries for 3725 MC DONALDS., 3726 NEW CHINA INN., 3728 WYANDOTTE MENTAL HEALTH CTR., etc.

STATE AVE 1996

STATE AVE

Table with columns: STATE AVE Address, Zip+4, CarRte, cont'd Phone. Lists businesses such as HALLMARK, KANSAS CITY CHILDREN'S MUSEUM, JEWELERS, LADY FOOT LOCKER, ANNE BRYANT, LENS, CRAFTERS, LIMS GIFTS, MERLE NORMAN COSMETICS, MONTGOMERY WARD & CO, MONTGOMERY WARD AUTO, EXPRESS, MUSICLAND, ONE HOUR PHOTO, ORANGE JULIUS, PAYLESS SHOE, SOURCE, PROFESSIONAL EYE CARE, RADIO SHACK, SUNSHINE WAREHOUSE & TS, TOPSY'S POPCORN & ICE CREAM, US AIR FORCE RECRUITING, US NAVAL RECRUITING, WG CITY & BEAUTY SUPPLIES, Johnson Wes, 4625 US MARINE CORPS RECRUITING, 4626 AMOCO FOOD, 4655 DOUGLASS BANK, US ARMY RECRUITING, 4701 PHILLIPS 66, 4710 CARX MUFFLER & BRAKE, 4720 LARRY'S SUNLAWNER MARKET, 4725 BEST WESTERN, 4732 WOOD OIL CO, 4748 BUSSELL'S RETAIL LIQUOR STORE, 4752 TIMES PAST, 4810 SONEY'S RESTAURANT, 4825 PIZZA HUT, 4846 MAN'S RESTAURANT, 4900 MILLERS HARDWARE, 4911 SIGNATURE GROUP, 4925 APA AUTO PARTS, 4927 FAMILY DOLLAR STORE, 4929 KING DRAGON CHINESE RESTAURANT, 4935 SALVATION ARMY THRIFT STORE, 4940 BOOK FEVER, 4941 LONG JOHN SILVER'S, 4941 GENE HILLS PERFORMANCE CTR, 4953 US POST OFFICE, 4960 DAVID BAKER RESTAURANT, MRS PETERS CHICKEN DINNERS, Baker David, 5000 EVANS OPTICAL, 5001 BLOCKBUSTER VIDEO, POWERSOAK STEAK HOUSE, H & R BLOCK INC, 5004 ANGIE'S HAIR & TANNING SALON, 5006 NATIONAL ASSN-LETTER CARRIERS, 5008 STATE AVENUE LAUNDROMAT, 5030 METRO PAWN SHOPS, 5050 APOLLO TRANSMISSION PARTS, 5053 VIDEO RENTAL & ENTERTAINMENT.

Table with columns: STATE AVE Address, Zip+4, CarRte, cont'd Phone. Lists businesses such as Medved L C, U-HAUL CO, 5205 COUNTRY LAUNDRY & CLEAR, 5227 MOBILE FX, CHOON LEE'S ACQUENT/AE KWON, 5243 CRISTY PLANET EARTH DISCOUNT RECORDS, WEST HAVEN MOTEL, Copeland Pat, 5300 INC, 5311 LA PETITE SALON, 5353 SMITTY'S AUTO, 5401 AVENUE RENTALS INC, 5420 BUTTERNUT BREAD, 5424 HEART OF AMERICA FAMILY SVC, 5430 WOOD HAVEN SCHOOLS INC, Lindenman Floyd, Lindenman Gene, 5500 MINI WAREHOUSE OF STATE AVENUE, 5600 CORONADO ANIMAL HOSPITAL, 5604 RANCH BOWL, 5620 KRD PRODUCTS, RADIO CONTROL HOBBIES, 5648 LAND OF OZ, WONDERFUL WORLD OF OZ, 5737 Dale Ciffo, 5831 JACKS MACHINE SHOP SVC STATE TRACTOR & IMPLEMENTS, Moore Charley R., 5841 KANSAS TRAILER, 5850 WILLAGE, Adams Lewis A, Adams William F., Baker Kenneth D., Colbert Steve, Cox Frank, Craig Scott, Davies Gary, East H M, Frisbee Daniel, Gerloff Gerald, Gidley Nora B, Guillaume Marion, Hernandez Patricia, Hernandez Tony, Hoffman R, Horvath Nick M, Kuhn R, Kuhn Tompo, Langenberg L A, Leflore Link J, Lane David S, Mappel Bob, Mithew Timothy, Norton Gordon, O'Brien Nancy B, Owens Travis, Phillips E M, Filaver Mattie, Fosdon Melissa, Scher Bob, Simmons Ronald, Smith Ray A, Strans Joe M, Swick Walter, Thomas Scott, Thomas Willard M, Toly Charles, Vassar Clyde, Wassenberg Roger E, Wolf Joe, 6021 SHARONS, 6102 D-J'S, 6251 COMON GROUND ELECTRONICS, 6257 ACE INTERNATIONAL FURNITURE, 6265 MIDWEST MOTORSPORTS, 6297 STREET SIGN, 6301 GLENBROOK MOBILE HOME, Anderson Alan, Anderson Ronald L, Baker James K, Brandon Branda K, Brooks Robert, Burgh Philip, Cones Cecilia, Cook Ruth.

Table with columns: STATE AVE Address, Zip+4, CarRte, cont'd Phone. Lists businesses such as Elbridge V, Ellis Greg, Enoch S, Hines William C, Howell J, Janiti Robert, Kennedy Jack, Kinsbury Carl, Lewis J, Love Floyd, Mims Mary F, Morgan Lanny D, Neff Tim, Pierce F C, Risley Jodi, Risley Maxine, Roark L, Roark Larry D, Seleck Albert B, Skur V W, Sonneveld Howard, Swasey J D, Tomsa M, Vanderford Charles, Walker Myrtle, Webster Donald, Wilbur Verne, 6305 BITS & PIECES FABRICS & CRAFTS, 6336 AUSTRALIAN TRAILER SALES, 6400 STATE FARM INSURANCE, Buehler Joe, Buehler R C, Buehler Theresa, 6417 COLOR TILE SUPERMART, 6419 NORTONWIDE PRINTING, 6420 YOUNG'S MOTORS, 6421 EAGLE RESTAURANT, FRATERNAL ORDER OF EAGLES, 6423 RENT-A-CENTER, 6429 STORE, 6501 HELPING HAND AUTO, 6535 DOLLAR GENERAL, MATTRESS FACTORY OUTLET, 6549 CHRISTIAN CARPET, 6555 WAL-MART, 6600 RYDER TRUCK RENTAL INC, STOP CARD, WALKER SHOPS, 6640 BOB HOSS AUTO INC, 6701 Wallace Linda, 6708 STATE AVENUE DENTAL OFFICES, Rauchenbach Richard, Rauchenbach Richard, Richardson G, 6736 LAIRD NOLLER FORD MAZDA, 6800 ROBERTS CROWN AUTO PLZ, 6801 FLEET LEASING, 6831 GABLES MOTEL, 6865 AUTO CRAFT, CLARK OIL & REFINING, ZIP CODE 66112, 7160 COUNTRY CARE CHILD CTR INC, 7161 PHILBROOK & PHILBROOK, Philbrook Jane W, Philbrook M J, Winkler M G, 7211 DISCOUNT FURNITURE SHOWCASE, SECURITY SELF STORAGE INC, Huckstep John, 7240 SCHOOL EMPLOYEE'S CREDIT UNION, 7250 KANSAS CITY COMMUNITY COLLEGE, 7258 PHILBROOK A CAR, 7262 PERKINS FAMILY RESTAURANT, 7300 APPLICATION SYSTEMS DEV, SOJOURNER & TRAVEL INC, Abazum Zuhair, Anderson, Anderson, Austin L R, Bagby R, Barling Mike.

Table with columns: STATE AVE Address, Zip+4, CarRte, cont'd Phone. Lists businesses such as Bernard Darius, Binkey Sean, Brock Daniel, Brown Yvonne, Buck Robert, Calkins C, Campbell Helen, Christian Wilfred, Clark Don, Cobbin Brian, Cole Y, Davis Charles L, Jr, Dawson Tracy, Eason A, Eliopoulos, Fegnon A, Gibson T, Gilina Ron, Green Charles R, Green Tim, Hamilton M, Hanna Ellen, Harsh Vela, Holmes Larry, Hon Amia, Hunsley Dorothy, Hurey Regina T, Huxley Alphon J, Hunter Alice, Huter Helen, Johnson Vernon L, Joyce B, Kelly Gary, King John K, Kinch W J, Lary W, Lockridge Emmett, Lovin M, Madigan C, Mansfield Resha Y, Martinez, Martinez Ofelia, Melford R, Neal Elzab M, Noyes Thelma, Oliver Robert, Ray A, Ray E, Rhoades Chris, Rich Cliff, Scales Alice, Slinger W, Singleton O, Spencer S, Stephens K L, Walice L, Weaver R, Williams J, Wilson A, Wilson Paul, Windsor Wilson, Woodson G, Zachary C, 7301 ROGER SMITH & SONS QUALITY CAR, 7337 HAIR MAGICIANS, 7340 YMCA, 7341 TACO BELL, 7350 ROYAL RIDGE APARTMENTS, Albert Steven D, Andrew G, Apfel Derek J, Armstrong C N, Ball David, Bernard Eric, Bishop Brenda, Braddy E, Clark T, Davis Yvonne, Dockey L, Drake Sandra, Elnor C, Foster Tunisha, Franklin Michel, Fulton Robert, Garner L, Garner Melcoe, Gautreaux Robert, Hamilton H, Harris N, Hernandez Alma, Jackson R, Jacobs Brad, Johnson Carolyn, Jones Larry D, Kraft Kevin, Koehn D, Lenhart Gail, Lewis M, Lewis S, Lomax S, Lumpkin Robert C, Mathews R, Mays Maria, McChesne Ronald E, McGrigg G, Mendenhall R, Meyerhoff Jennif, Minner Jennifer, Miner Cassan, Minkler Jennif, Nolan Chetne D, Olen Solomon, Parker Hely, Patterson Melvin J, Paterson, Platt Tya, Prett Evelyn W, Reed Thelma A, Rosario Carlos, Sams Kevin, Sams Lisa, Sanders A.

Table with columns: STATE AVE Address, Zip+4, CarRte, cont'd Phone. Lists businesses such as Spott Sharon S, Shatto K, Shupe K, Smith Dorothy, Smith Raymond E, Spruce Chris, Stokes Marlon, Swinton Anthony, Tapp J, Taylor Barbara J, Taylor Laura, Townsend Lee, Tremaine Bradley, Trotter Malin, Veselick Eric, Wellenack Michael, Wilkins Mark A, Williams P, Williams Trebon, Wilinghen Marlon, Wilinghen Maria, Wilinghen Yoleida, Wilmore Thomas, Young Regina, 7354 BROTERHOOD CO, WINCHELL'S DONUT HOUSE, 7364 SECURITY BANK OF KC, 7401 FAYLESS CASHWAYS BUILDING MTRL, 7500 ARBYS, 7517 WESTLAKE HARDWARE, 7525 CAPTAIN D'S SEAFOOD RESTAURANT, 7527 MID-K BEAUTY SUPPLY & FASHION, 7530 MC DONALDS, 7535 COST PLUS FOOD OUTLET, 7549 BENEFACT INC, 7551 KIMS DRY CLEANERS, 7552 SACO PETROLEUM, 7563 AMERICAN GENERAL FINANCE INC, 7560 LYONNE MINATURE GOLF, 7561 POLYMERIUMS ETC, 7565 CHIC HAIR CARE & TANNING, 7567 REALTY MARKETING, 7600 WESTERN AUTO, 7604 US ARMY RECRUITING, 7606 ARROWHEAD PRINTING INC, 7611 JAY WHEEL CHRYSLER PLZ, 7612 RADIO SHACK, 7614 MODERN NAILS, 7616 H & R BLOCK INC, 7620 GIRL SCOUTS, 7628 A HAIRY SITUATION, AMERICAN FAMILY INSURANCE, BYERS GUNN & HART ARCHITECTS, FARMERS INSURANCE GROUP, FUTURE FINANCE CO, SKATLAND CENTERS, WILLOW WINDYOT, 7646 CHIROPRACTIC, Anderson Ray, Byers Ray, Hincha Marvin W, Johnson John M, McMillan John T, Smith Harold, 7630 BASKIN-ROBBINS ICE CREAM, 7632 PITKO & BARKYUMB & CO PLTRTS, 7634 RANDALLS BRIDAL & FORMAL WEAR, 7636 GEORGE T COBLE & ASSOC, 7638 INTER-STATE FEDERAL SAVINGS, 7640 DUNN'S PIPE TOBACCO & GIFT SHP, 7642 PET WORLD, 7646 SHERMAN WILLIAMS CO, 7648 EVERGREEN CHINESE RESTAURANT, 7650 HI FASHION, 7652 LA MARS, 7700 WYANDOTTE PLAZA BARBER SVC.

STATE AVE 1992

279

★ NEW NEIGHBOR

STATE AV-Contd

1810 Not Verified
 • N 19TH INTERSECTS
 1811 Not Verified
 1813 Vacant
 1815★Randle Harvey L & Jacqueline D 342-2004
 1821 Vacant
 1827 Ricks Simon P ② ③ 371-3422
 1829 Not Verified
 1831★Holmes R 371-6812
 1837 Jenkins Jude ② ③ 281-0002
 1841 Bates A C ② ③ 621-4950
 1845 Smith Doris L ② ③ 342-7371
 Lucy Ron 342-7371
 1847 Vacant
 • HOEL PARKWAY INTERSECTS
 1871 NEW CREATION UNLIMITED beauty salon 321-2221
 1877 Vacant
 1881 Mc Donald Geraldine C ② ③ ④ 281-4695
 1885 Hobbs Marian L ② ③ ④
 1887 Neumeyer Alden L & Mary L ② ③ ④ 342-6662
 • N 21ST PL INTERSECTS
 • 19TH ST INTERSECTS
 1910 Not Verified
 1916 Gentry James T ② ③ ④ 342-9044
 1926★Chinn L 321-3400
 1926½ Rastorfer Harold ④
 1928 Estep Lois ② ③ 321-9015
 • HOEL PKWY INTERSECTS
 2100-2100 Not Verified (2 Hses)
 2112 Thompson Dan J & Dottie S ② ③ 371-5287
 2116-2122 Not Verified (2 Hses)
 2130 Byrd Jesse & Eliz A ② ③ 342-5949
 • 22D ST INTERSECTS
 • N 22D ST INTERSECTS
 2200-2204 Vacant (2 Hses)
 2208 Vaca Mike & Elaine ② ③ 281-5904
 2210 Stimetz James V & Carol ② ③ ④ 321-9170
 2214 Not Verified
 2216 Mc Curdy Leslie C ② ③ ④ 281-1863
 2220★Alcala Mary F ② ③ 281-1588
 2224 Not Verified
 2230★Smith Lorene C ③ 342-0834
 • N 24TH ST INTERSECTS
 2400 Spangler Gidget ④
 2402 Hayes Merle E & Cordelia A ② ③ ④ 371-5356
 2406★Fields J Anthony 281-4308
 2410 Clark Earl ② ③ 371-3729
 2414 Pridgen C Dean & Rosalie A ② ③ ④ 321-3710
 2415 Hall Michl ② ③ ④ 281-2253
 2417 Not Verified
 2418 Jackson Jack ② ③
 2421★Donnellson Evie 281-4213
 2422 Garcia Enrique & Linda ② ③ 321-3115
 2426-2430 Not Verified (2 Hses)
 2432★Gray Ronald L ③ 342-7411
 • N 25TH ST INTERSECTS
 2500 WHITLEYS LIQUOR 371-7606
 WHITLEYS PARTY SHOP 371-7305
 2511 Vogel John E Jr & Frances M ② ③ ④ 371-6414
 2520 AUTO WORKS 371-0242
 • N WASHINGTON BLVD INTERSECTS
 • N 26TH ST INTERSECTS
 2606 BENTON AUTO PARTS 371-1423
 2612 Benton's Auto Parts (Addl Sp)
 2614 HOWARD'S CUSTOM PRINTING 342-7750
 2616 MALLIN CLEANERS 281-2652
 2704 CITY FISH MARKET 281-1606
 2727 KIM'S AUTO & BODY
 • N 28TH ST INTERSECTS
 2808 LOS AMIGOS
 2815 DON'S UNITED SUPER gro 371-3191
 2850 SUNFLOWER SLS 821-2233
 2859 DALE'S STATE AV AMOCO SERVICE gas sta 281-1028
 • N 29TH ST INTERSECTS
 2900 KENSINGTON PARK & GYM gym 371-9697
 2929 STATE AVENUE AUTO CREDIT used cars 321-3500
 2931 State Av Auto Credit (Addl Sp)
 3037 Vacant
 3043 Not Verified
 3047 Vacant
 • N 31ST ST INTERSECTS

3138 HOLLYWOOD BEAUTY SHOP 342-8046
 3139 INTERNATIONAL HAIR DESIGNS 371-6433
 3140 Vacant
 3144 Vacant
 3148 STATHAS & FARRIS RETAIL LIQUOR 321-1319
 • N 32D ST INTERSECTS
 3200 SHOP N GO 371-2330
 3201-3203 Vacant (2 Businesses)
 3205 Vacant
 3207 WALTERICK PUBLISHERS CHRISTIAN BOOKSTORE 371-3273
 CHRISTIAN BOOK STORE 371-3273
 3211 MARSHALL'S BARBER SHOP 621-3821
 3212 Vacant
 3215 Vacant
 • N 33D ST INTERSECTS
 3303 Vacant
 3311 Moreno Lucy A ② ③ ④ 321-3507
 Moreno Rachel 321-3507
 • N 34TH ST INTERSECTS
 3400 MAX PINNEY'S GROCERIES ret 281-5233
 3401 Mendez Gonzalo & Rosemarie ② ③ ④ 281-1352
 3407 Vacant
 3416 COMMERCIAL LAUNDRY SALES 321-1360
 3417 MOUNT CALVARY 371-4040
 3522 KENTUCKY FRIED CHICKEN DRIVE-IN RESTAURANT 321-1800
 • N 36TH ST INTERSECTS
 3600 PIZZA HUT DELIVERY 648-8888
 3610 CAPTAIN D'S restr 281-0290
 3612 HARRY'S BIKE & PIPE SHOP bicycle repair 321-3161
 3620 STATE BEAUTY SUPPLY 321-1350
 3624 AMERICAN GLASS CO auto & window glass splst 371-4453
 3643 Vacant
 3647 WENDY'S OLD FASHIONED HAMBURGERS 342-8794
 3649 Vacant
 3651 TACO BELL (BR) restr 321-6680
 3653 WESTERN AUTO (BR) 321-3246
 • N 37TH ST INTERSECTS
 3700 MOHR MEARS FLORIST CORP 371-0752
 3704 AMERICAN VACUUM CLEANER CENTER 342-2020
 3708 TOWER PLAZA SHOPPING CENTER 648-0030
 WAID'S RESTAURANT 371-1080
 3710 STATE FARM INSURANCE CO 321-5522
 3712 SELECT DRY CLEANERS 371-1778
 3714 FOOT & FASHION SPORTSWEAR sportswear 281-2747
 3716 FOODLAND 371-4652
 3718 T G & Y variety 342-4872
 3720 RELIABLE DRUG INC 321-4231
 3722 GODFATHERS PIZZA 321-4811
 3724 BUNNYS WIGS & BOUTIQUE 342-2177
 3725 MC DONALD'S 621-4800
 3726 NEW CHINA INN restr 621-4009
 3728 Vacant
 3730 Vacant
 3732 EAGLE BOOT & SHOE REPAIR 342-8848
 3734 TOWER PLAZA TAILOR SHOP 321-0262
 3737 HARDEE'S restr 371-3584
 3738 Wyandotte Mental Health Center Inc spl serv mental hlth servs 371-7452
 3740 WYANDOTTE MENTAL HEALTH CENTER Inc comm sup serv 371-7404
 3742-3744 Vacant (2 Businesses)
 3748 SEARS ROEBUCK AND CO (BR) dept store 321-8875
 A T & T PHONE CNTR 321-8875
 H & R BLOCK income tax serv 321-8875
 SEARS PORTRAIT STUDIO 321-8875
 • N 38TH ST INTERSECTS
 3801 HIGHLAND PARK CEMETERY 371-0667
 HIGHLAND PARK CEMETERY ASSN 371-0667
 Miller David L & Norma J ② ③ 281-2190
 Miller David B 281-2190
 HIGHLAND PARK MAUSOLEUM 371-0667
 HIGHLAND PARK FUNERAL HOME 371-0699
 • 41ST STREET INTERSECTS
 • I-635 INTERSECTS

804-A

4110 Not Verified
 4156★Oswald Matthew 236-5527
 4250 CENTRAL AUTO CREDIT INC used cars 342-4250
 • 43D ST INTERSECTS
 4301a Vacant
 4301 VENTURE STORES 371-5252
 PRICE CHOPPER gro 371-2736
 4307 Vacant
 4313 PAYLESS SHOESOURCE 321-1640
 4323 Vacant
 STATE AV
 • INTERSTATE 635 CROSSES
 4520 WOODLAND ACRES trailer court 287-1180
 Lots
 2-4520 Vacant (2 Apts)
 4 Herman Simpson ② ③
 5 Vacant
 6 Beth Cassie ②
 8 Boos Keith R ② ③ ④ 287-3908
 11-4520 Vacant (3 Apts)
 16 De Weese Leslie ②
 17 Vacant
 19 Solito J ②
 Vacant
 28 Randall Richd ②
 29-4520 Vacant (2 Apts)
 31 Welch Bruce ②
 32-4520 Vacant (3 Apts)
 35 Carr Walter L ② ③ ④ 287-5542
 37 Vacant
 38 Stoner Sandy ②
 39-4520 Vacant (4 Apts)
 47 Fullsome T ②
 49 Pickens Robt ② 287-9038
 51 Brown Frank ②
 53 Vacant
 54 Coffey Homer ②
 56 Asher Lina ② 596-2273
 56 Endsley Barbara 596-2273
 57 Stoner Wilma ②
 59 Stoner Terry ②
 101 O'Nan Mark ② 596-2215
 102 Vacant
 103 Brinkmeyer R ②
 104 Burger James ②
 105-4520 Vacant (2 Apts)
 108 Harvard Jay ②
 109 Vacant
 110 Adamson Joanne ②
 111 Severns Gene ② ③
 112 Vacant
 113 Gulley Floyd L II ② 596-2482
 114 Vacant
 115 Brewer Dale E ② ③ ④ 287-1620
 116 Garring Ralph N ④ 287-2910
 117★Endsley Alfred R ③ 596-2057
 118 Smith Norman T & Mary F ② ③ ④ 287-6522
 Snyder Pat C ② ③
 122 Hiles Jas R & Eliz O ② ③ ④ 287-3353
 123 Maxwell C ②
 123 Mayfield Wesley
 124 Sines Bobbt J ② 287-6646
 125 Little Walter W ② ③ 287-8512
 • N 47TH ST INTERSECTS

755

4601 MC DUFF ELECTRONICS ret electronics & appls 788-5400
 INDIAN SPRINGS SHOPPING CENTER 287-9393
 FIRESTONE AUTO CENTER 287-3800
 MONTGOMERY WARD AUTOMOTIVE CENTER 598-7758
 CASEYS SPORTING GOODS CO retail sporting goods 287-7820
 INDIAN SPRINGS FOUR THEATRES 287-5033
 CRISTY JEWELRY 598-1064
 SHERWIN WILLIAMS ret pnt 287-2067
 MERLE HARMONS FAN FAIR sports attire 596-1715
 Vacant
 LANE BRYANT clo-ret 287-1400
 PENER HAROLD MENSWEAR 287-4700
 Vacant
 ORANGE JULIUS restr 287-8730
 PENNEY J C CO dept store 287-3000
 J C Penney (Whse) 287-2735
 J C Penney (Styling Salon) hair styling 287-3305
 J C Penney (Catalog Sls) 287-3701
 Vacant

751-A

4008 Not Verified
 4008b Mason Roberta J ②
 4008c Vacant
 4010 Not Verified
 4010b Not Verified
 4012 BEST PAINT STORE 281-4440
 4020 JOHNSON ELECTRIC 321-1315
 4038 ENTERPRISE LEASING & RENT-A-CAR car leasing & rental 371-0070
 4101 HILAND PARK FUNERAL HOME 371-0699

3100 City Fire Dept (Sta No 11) 621-2454
 3101 WOOD HAVEN NURSERY SCHOOL & KINDERGARTEN 281-4543
 3133 Not Verified
 3134 Vacant
 3136 TOTAL CARE HOME HEALTH INC home care hlth agcy 621-1910
 3137 DIVERSIFIED BUSINESS SERVICES INC acctng 321-5617

DEB SHOPS clo 287-9717
 LERNERS clothing 287-4989
 CAMELOT RECORDS 287-4984
 MERRY-GO-ROUND clo ret 596-2701
 RADIO SHACK retail elec 287-5661
 Vacant
 HURST'S DIAMOND STORE 287-1334
 BUTLER SHOES ret 287-5513
 WALDENBOOKS 287-6488
 DILLARD'S dept store 287-2622
 CARPENTOURS TRAVEL AGENCY 596-2411

STATE AVE 1992

321-3500
Anyone Financed!
BUY • SELL • TRADE • AUTOMOBILE REPAIRING
2929 State Ave., Kansas City, Kansas 66102

Who
ells
?
owered
he
ssified
iness
s
his
actory

- STATE AV-Contd**
- Vacant JARMAN SHOES men's 287-5545
 - Vacant ROYAL OPTICAL 287-7554
DOBSON H F optometrist 287-3520
 - Vacant KAY BEE TOY AND HOBBY 596-1247
BELDEN JEWELERS jewelry store 287-9016
CHESS-KING men's clothing 287-9195
PAYLESS SHOESOURCE shoes 287-7994
 - Vacant LENS CRAFTERS optns 596-1900
PAGE JOHN II optom 596-2500
HALLMARK JAMES INC greeting cards 287-3737
CLAIRE'S BOUTIQUE jewelry 287-8554
C P I ONE HOUR PHOTO men's shoes 287-5411
 - Vacant TOPSY'S POPCORN SHOP 287-5522
EYE GLASS SHOP 287-2941
FORWARD MOTION 287-9010
ITALIAN DELIGHT pizza 287-4323
RUSSELL STOVER CANDIES 287-6529
GREAT AMERICAN COOKIE CO bkry 596-1107
KRIGEL'S jewelers 287-1170
 - Vacant LADY FOOT LOCKER shoes ret 287-1603
WILSON'S LEATHER leather clo 287-5721
SPENCER GIFTS 287-2850
 - Vacant THOM MC AN shoes ret 287-5304
J W clo 788-3628
 - Vacant FUN FACTORY arcade 596-2222
MONTGOMERY WARD & CO dept store 596-7700
ATHLETE'S FOOT THE sporting goods 287-3270
BIG AL'S RESTR (restr) 287-1099
 - Vacant WIG CITY wigs & beauty sup 287-2464
INDIAN SPRINGS SOUTH SIX theaters 596-2011
 - Vacant Level HAIR CARE HARMONY beauty shop 596-2081
HI FASHION womens clo 287-5083
Level MUSIC LAND records instrus tapes stereos 287-1166
Level City Police Dept Community Relations 287-2222
 - Vacant Level TACO VIA mexican restr 287-9895
Level CROWN MARK import goods 596-2616
Level LIM'S ORIENTAL GIFTS 287-3323
CHILDREN'S MUSEUM OF K C THE childrens museum 287-8888
 - Vacant CONE-A-COPIA INC ice cream ret 287-8077
Level GENERAL NUTRITION CENTER health store 287-6210
BROTHERHOOD BANK & TRUST 321-4242
J'S HOBBY HAVEN 287-3030
HOT DOGIT restr 596-1892
YOUNG COLLECTION clo ret 287-4947
Level WRIGHT BUSINESS SCHOOL 287-1600
GINGISS MEN'S FORMAL WEAR 287-3200
Indian Springs Center (Office) 287-9393
Level HEAKIN RESEARCH 596-2244
THINGS REMEMBERED jewelry gifts 596-1981
Indian Springs (Security) 287-9393
 - Vacant 4625 U S MARINE CORP RECRUITING OFC 287-8700
U S AIR FORCE RECRUITING OFC 287-7584
U S NAVY RECRUITING STATION recruiting-armed servs 287-8074
U S ARMY RECRUITING STATION 299-4116
 - 4655 FRANKLIN SAVINGS ASSOCIATION 287-1012
• 47TH ST INTERSECTS
4710 CAR-X INC muffler shop 287-6221
4720 Vacant
4725 FLAMINGO MOTEL 287-5511
4732 KERR-MC GEE gas sta 287-6313
4626 A C A AMOCO NO 425 serv sta 287-5557
4701 PHILLIPS 66 NO 27410 gas 596-1556
4748 Vacant
4750 BUSSELL'S RETAIL LIQUOR 596-2014
4752 TIMES PAST INC lounge 287-8681
• N 48TH ST INTERSECTS
4905-4905 Vacant (2 Businesses)
 - 4810 SHONEY'S restr 287-3803
4825 PIZZA HUT 287-1651
4835 ALDI FOODS 287-9196
• 48TH STREET TERRACE INTERSECTS
4846 BURGER KING 596-1462
4850 Vacant
• 49TH STREET INTERSECTS
4900 MILLER HARDWARE 287-4915
4911 Vacant
4925 SUPERIOR A P A 287-5701
HILL'S GENE PERFORMANCE CENTER auto performance parts 287-5704
4927 SALVATION ARMY THRIFT STORE used clo 287-5042
4929 Vacant
4935 Vacant
4939 DISCOUNT FURNITURE SHOWCASE 287-8305
Suites
I Vacant
2 BOOK FEVER used 287-2949
3 Wright Touch Salon (Addl Sp) 287-1563
4 WRIGHT TOUCH SALON 287-1563
4949 LONG JOHN SILVER'S sea food 596-2999
4951 COLORTYME TV RENTALS 287-0040
4953 U S POSTAL SERVICE (INDIAN SPRINGS) 334-1186
4960 MRS PETER'S CHICKEN DINNERS restr 287-7711
• 50TH ST INTERSECTS
5000 JALISCO RESTAURANT 287-9268
JALISCO private club
SMALLEY RETAIL LIQUORS 287-7303
5001 BLOCKBUSTER VIDEO video sls & rental 596-1060
5002 PROPERTY APPRAISAL CONSULTANTS 287-4460
5004 ANGIE'S HAIR SALON 287-7377
5006 NATIONAL ASSOC OF LETTER CARRIERS BRANCH 499 299-9453
5008 STATE AVENUE LAUNDROMAT 5025 Vacant
5027 STATE TWIN DRIVE IN THEATRES
5030 METRO PAWN pawn shop 596-1200
5041 PONDEROSA STEAK HOUSE 287-3757
5050b APOLLO TRANSMISSION 287-3734
5053 VIDEO RENTAL & ENTERTAINMENT 287-1179
5127 Medved L C 287-7124
5200 U-HAUL RENTAL CENTER trailer rental 287-1327
U-HAUL CO OF KANSAS CITY (DIST OFC) 287-1354
U-Haul (Repair Shop) repr shop 287-5347
U-Haul (Traffic Ofc) u-haul communication ofc 287-1888
5226 Vacant
5235 GENTLEMAN JIM'S CERAMICS 287-8133
5239 LEE'S CHOON ACADEMY OF TAE KWON DO 287-9238
5243 PLANT EARTH RECORDS album & cassette sls 287-0790
5250 WEST HAVEN MOTEL 287-5250
WALTERS BAKERY bakery 287-6475
 - 51ST ST INTERSECTS
5282 Not Verified
5300 E Q MUFFLER & TOW INC 334-5220
5311 Whitmore Betty J 287-596-1448
5311½ Vacant
5321 Jeffrey Charles L Jr 287-5756
5353 Not Verified
• 54 ST INTERSECTS
5401 AVENUE RENTALS rntl appliances 287-1174
5403 Vacant
5405 Vacant
5407 Vacant
5420 BUTTERNUT THRIFT STORE bakery 287-3469
5424 HEART OF AMERICA FAMILY SERVICE 287-1300
5430 WOOD HAVEN SCHOOLS INC 287-4057
Lindenman Floyd E & Elaine 287-4057
• N 55TH ST INTERSECTS
• N 55TH ST INTERSECTS
5600 CORONADO ANIMAL HOSPITAL 287-6777
5604 RANCH BOWL bowling cntr 287-6000
5620 R & C HOBBIES hobby supplies mfg 287-9203
5620r Wilson Kenneth L & Trena V 287-3797
5648 FASONE'S RESTAURANT 287-6051
• N 57TH DR INTERSECTS
5737 Vacant
5831 STATE TRACTOR & EQUIPMENT CO 287-3322
Dale Clifford E 287-3322
5841 Moore Charley R 287-9543
• N 59TH ST INTERSECTS
 - ZIP 66102
5900 Bruner John (Equip Lot) 334-4236
5930 R & R MTRS used cars & christmas trees 334-1902
• N 59TH PL INTERSECTS
5931 Napier Lee R & Edith M 788-5541
5940 KANSAS TRAILER VILLAGE 299-8569
Lots
1 Grippando Anthony 287-25940
2-5940 Vacant (2 Apts)
4 Tinsley Paul 287-5
5 Vacant
6 Not Verified
7 Hernandez Tony F 299-6610
8 Vacant
Not Verified
★Doolittle Kevin 299-8259
9 Fleetwood Tom W & Kathy A 334-4168
10★Horvatin Nick M & Fay 299-4735
11 Vacant
12 Landreth Mark E 287-13-5940
13-5940 Vacant (4 Apts)
★Gerloff Gerald 334-3018
★Hill Eli 299-2169
★Lakemaper Tracy 334-4346
★Napier J W Jr 334-0586
17-5940 Vacant (3 Apts)
20 Colbert Steve P 788-7960
21-5940 Vacant (4 Apts)
★Phillips Jennie 299-4450
25 Vacant
26 Smith William B 27 Anderson Dean C & Lois J 334-9159
28 Chapman Lawrence H pntr 334-6378
29-5940 Vacant (4 Apts)
33 Knight Robt J & Fredonia I 334-4409
34 Vacant
35 Not Verified
36 Brown Bill 299-9028
37 Vacant
38★Piltauer Mattie R 299-3297
39 Vacant
40★Rank Steve L 299-2117
41 Vacant
42 Barker Calvin 334-0409
43 Not Verified
44 Wassenberg Roger E 334-9381
45 Vacant
46★Parks Roger 334-9307
46 Helm Melissa 334-9307
47-5940 Vacant (2 Apts)
49 Davis Elsie M 299-2388
50-5940 Vacant (4 Apts)
54 Mathew Timothy R 299-1346
55 Robinett Trula I 334-0853
55 O'Brien Nancy J 334-0853
56-5940 Vacant (2 Apts)
58★Price Cheri 334-0792
59 East H M 334-4979
60 Vacant
61 Palmer Mike 334-9428
62-5940 Vacant (2 Apts)
64 Beth Jimmy R & Tracy M 334-0537
65 Sargent Philip E 334-9206
66 Guillaume Marion J 299-6102
67-5940 Vacant (3 Apts)
70★Gabbert P K 334-1568
71 Curtis Ernest L 287-72
72 Henderson Veronica 287-73 Vacant
74 Godsey Glenn L & Corabelle 334-5787
75-5940 Not Verified (2 Apts)
77 Craig Scott L & Sandra H 299-4468
78 Thoman Willagean D 788-7332
79 Vassar Helen 788-5332
80 Not Verified
81 Henley Karl E & Frances F 788-3263
82 Erwin David 287-83 Vacant
84 Ortiz Gustavo & Elsa 287-85 Not Verified
86★Alvis Michl 334-9633
87★Baker Kenneth D & Eliz 299-0904
88 Vacant
89 Raper Joe E 334-0808
90 Vacant
91 Not Verified
92 Denson David 788-3578
93 Vacant
94 Johnson B 334-0792
95 Vacant
96 Phillips E M 334-1406
6015 Vacant
6021 SHARON'S MOTEL 788-3139
Dsai Mac & M 788-3139
• N 61ST ST INTERSECTS

47TH ST 1992

608 N. 18th Street, Kansas City, Kansas 66102 (913) 621-6070

S 47TH DR-Contd
• MELODY DR INTERSECTS
2514-2515 Not Verified (2 Hses)
2520 Brehm Anne S 2+ @ 262-3810
2523 Smith Daryl J & Marcia L 4 @ 262-3771
2526 Jenkins J R 2+ @ 677-3310
2530 Not Verified
2531 Lero Michl T 2 @ 236-5298
• S 47TH ST INTERSECTS
21 HOUSEHOLDS

Davis Janet E
• CLEVELAND AV INTERSECTS
2500*Shepard Frances L 287-2908
2501 Eppinger Lawrence 2+ @
2506 Wrinkles Joy L 2+ @ 287-3760
Wrinkles Guy K 287-3760
2507 Ridick Anna 2 @
2511 Osborne Tom 2 @ 287-4612
2512 Ketchan Robt L 4 @
2517 Honeywell Doug L 3 @ 596-2675
2518 Kivett Bruce A & Tammy C 5 @ 287-8640

3548 Gray Morris F & Erner L 2+ @ 287-4144
Gray Morris F II 287-4144
3552 White Roy & Eliz J 2+ @ 287-4883
3562 Wallace Cora 2+ @ 287-7936
Givan Virginia D 287-7936
3605 Stroud Velma 2+ @ 287-2531
3616 Vacant
3626 Davis Robt G & Geraldine 3 @ 287-5289
114 HOUSEHOLDS
6 BUSINESSES

47TH ST N -FROM 4700 TAUROMEE AV NORTH
• ZIP CODE 66102
• ANN ST INTERSECTS
• MINNESOTA AV INTERSECTS
910 SILO appl tv's & audio 287-1189
• STATE AVENUE INTERSECTS

755
2520 Frazier Gary 2+ @
2521 Vacant
2523 Vacant
2524 White I 2+ @
2525 Doty Gale C 2 @ 287-3044
2527 Morley Wm A 2+ @ 299-6561
2539 Gumpert Robt H & Bernadette A 2 @ 287-8108

47TH ST S -FROM 4700 METROPOLITAN AV SOUTH

• ZIP CODE 66106
1545 Rohr Marvin C 3 384-9780
• RUBY INTERSECTS
1611 Frederick Kenny & Jean Wender 3 432-7629
1639 Garrett Cletus R & Karen K 5 @ 831-3472
1647 WEAVER ALVIN STUDIO furn mkr 831-3131
Weaver Alvin & Veima F 2+ @ 831-3131

• STATE AV INTERSECTS
1110 HAIR SALON
1111 CERTIFIED TRANSMISSION SERVICE 287-2701
• NEBRASKA INTERSECTS
• WASHINGTON AV INTERSECTS
1316 Schieber Carol 7 @ 287-8175
1322 Not Verified
1327*Williams Rev L 287-4828
1329 Not Verified
1333 Deason Diana 2+
1335 Vacant
1339 Not Verified
1340-1341 Not Verified (2 Hses)
1406 Vernon John W & Darlene L 2+ @ 287-7410

751
2600 Powell Richd A & Tonya 2 @ 287-5845
2605 Mills Gene & Connie 3 287-2761
2609 Riggins Stella 2 @
2610 Sainich Frances H 2+ @ 287-4242
2615 Mills W J 7 @ 287-9085
2618 Yoker E C R 3 @ 287-7950
2619 Not Verified
2623 Goebel Peter F Jr 2+ @ 287-2018
2626 Benson Alfred E 2+ @ 287-7623
• GEORGIA AV INTERSECTS
2836 Vassar Lela V 2+ @
2844 Not Verified
• WEBSTER ST INTERSECTS
2900*Morton Theresa @ 287-4199
Mc Intosh Deborah 287-4199
2909 Menaugh John E & Ella M 2+ @ 287-1989

1647a Darcy Kath M 2 @ 384-4507
1647b Vacant
1720 Carver Donald R & Geraldine 2+ @ 287-4244
1731 Littlefield Russell W & Dessie 2+ @ Littlefield David
2117 Turner Charles D & Janice A 2+ @ 362-2090
Routh Carmen 362-2090
2118 Aaron Mark L & Karen 2 @
2124 Clevenger Rick & Joyce 4 2130 Vacant
• DOVER INTERSECTS
2135-2140 Not Verified (2 Hses)
2141 Davis Timothy W & Julie K 2+ @ 262-3853

• OAKLAND AV INTERSECTS
1500 Vacant
1501 Enright Grace D 2+ @ 287-1467
1508 Dobbins Robt Jr 2+ @ 287-7453
1509 Brazelton Robt F Jr & Susan 5 @ 287-1294
1514 Moulin Marjorie C 2+ @
1518 Ulmer Marian F 2+ @ 287-4578
1523*Plummer S L @ 287-2509
• FREEMAN AV INTERSECTS
1601 Vacant
1607 Not Verified
1614 Not Verified
1700 WYANDOTTE BAPTIST CHURCH 287-3279
1701 Green Ethel M 2+ @ 287-3678
1707 Not Verified
1710 Bradish Josephine 2+ @
1711 Vacant
1717 Terry Harold & Patricia A 2 @ 287-7917

2921 Stackhaus James J & Debra L 2+ @ 596-2862
Stackhaus Joseph 596-2862
2928 Preble Bradley G 4 @ 287-8303
2938 Wader Irene A 2+ @ 287-7687
2941*Dickerson Anthony 287-3179
2943 Not Verified
2944 Ramseier Melvin G & Patricia A 2+ @ 287-7769
Ramseier Jeff 287-7769
3000 Mihaliec Joseph B & Veronica R 2+ @ 287-6662
3003 Boggio Nola M 2+ @ 287-8727
3012 Clemens Ron & Diane 2+ @ 287-1160
3015 Leshar Paul A 2+ @ 287-9668
3019 Sturm Fay M 2+ @ 287-2559
3024 Desko Harry J & Alice E 2+ @ 287-7223
3025 Vacant
3027 Pearce Walter L 2+ @ 287-3374
3029 Not Verified
3034 Fisher Jess E & Jewell M 2+ @ 287-4526
3035 Lunn Teresa D 7 596-2187

2144 Campbell Patricia J 3 @ 432-1899
2147 Butterfield Peggy D 2+ @ 831-4923
• BERRY RD INTERSECTS
2200 O'Dell Arlene W 2+ @ 262-8223
O'Dell Mark S & Tammy A 262-8223
2201 Chamberlain D E & Irene 2+ @
2206 Williams Mitch A & Dixie L 7 @ 262-7198
2214 Bryant Reedy H & Donna M 2+ @ 722-6773
Bryant Reedy H Jr 722-6773
Coyago Angie 722-6773
2215 Herring Chas & Teresa 3 @ 677-3724
Herring Kelly L 677-3724
Herring John T 677-3724
Herring Chas E 677-3724
2219 Weber Stanley V & Rose 2+ @ 362-1837
2222 Vacant
2223 Edlund Jon K 2 @ 362-9304
2301 Alvey Lloyd G Jr & Cecila R 2 @ 677-1890

1720 Not Verified
1723 Swayne Robt T & Beverly J 2+ @ 287-3465
1727 Not Verified
1735 Hay Jeff 4
• WOOD AV INTERSECTS
• RICHMOND ST INTERSECTS
• GARFIELD AV INTERSECTS

• LEAVENWORTH RD INTERSECTS
3105 Not Verified
3110 Vacant
3115*Beatty Yvonne 287-3390
3117 Bell Wm Jr 2+ @ 287-5811
3118 Vacant
3124 Not Verified
3125 Graves T 2 @
3127 Roberts Georgia K 2+ @ 287-9468
3128 Craig Jas & Gwen 2 287-9446
3131 Reed Robt R & Dorothy M 4 @ 287-9446

2304*Bishops John & Anita @
2316 Anderson Marie E 2+ @ 262-9383
• GIBBS RD INTERSECTS
• GIBBS RD INTERSECTS
2400 Davis Geo R 2+ @
2401 Smith Brian & Carrie 2 @ 831-9914
2406 Tipton Charles G 2+ @ 262-5878
2414 Quinto Delores P 2 384-3008
2415 Cathey Charles A & Dorothy M 2+ @ 262-7998
2420 Bibb Wilbur I & Clorinda M 2+ @ 262-4701
2425 Vacant
2428 Shutt Mabel M 2+ @ 262-9636
2431 Denson Deborah 2+ @ 831-9722
2434 Schneider David V & Karen C 2 722-4160
Rise Kra 722-4160
2435 Hoskins Jack & Charlene 4 384-2456
2440 Mc Nett T D & Wanda 2+ @ 677-3067
2441*Tolvert Jerome & Reta @
2445 De Volder John L 2+ @ 262-7284
2446 Kennedy Woodrow L 2+ @ 236-9038
2451 Laughlin Flossie M 2+ @ 262-6981
Cory Elva M 262-6981
Sloan Harvey L 262-6981
2501*Newman Thos 236-4790
2509*Sadler Lorri @
2515 Shelton Willard L 7 @ 831-1024
• 47TH DR INTERSECTS
2521 Briones Manuel C 2+ @
• MELODY LA INTERSECTS
• OAK GROVE RD INTERSECTS (NOT OPEN E SID
• OAK GROVE CT INTERSECTS
2631 De Baene Henry J & Norma J 2+ @ 262-4814
• OTTAWA ST INTERSECTS

• ZIP CODE 66104
• PARALLEL RD INTERSECTS
2004 Vacant
2014*Elni Shim & Vera E @ 596-1225
2018 Robare George & Susan 4 @ 287-4409
• LAFAYETTE AV INTERSECTS
2100 May Hazel 2 @
2105 BROWN CHAPEL BAPTIST CHURCH 596-1286
2106 Not Verified
2108 Natkin 2
2110 Foster Steven K & Ruth B 4 @ 287-9441
2122 Hornbeak Carl & Pat 2+
• GREELY AV INTERSECTS
2200 Not Verified
2206 Smith Robt Otto 4 @ 287-4992
2210 Vacant
2216 Dalton Daniel 2 @
2220 Highfill Brian 2
• WAVERLY AV INTERSECTS
2300 Not Verified
2306 Vacant
2309 Mc Carty Karl W & Carol L 2+ @ 287-8917

749
3132 Bliss Elmer V & Hazel 2 @ 287-1522
Belcher Cherry 287-1522
• FARROW AV INTERSECTS
3200 Clark Jeff 2 @
3205 Vanhoozier Danl D & Sherilyn 2+ @ 287-8578
3206-3211 Not Verified (2 Hses)
3212 Butler Ronald A 7 @ 287-3781
3227 Anderson John E & Thelma 2+ @ 287-2323
3231 Cloud Cain E 2+ @ 287-3579
• PARKVIEW AV INTERSECTS
• (NOT OPEN EAST SIDE)
3304 Otting Bernard H Jr & Cookie 4 @ 287-5256
3314 Mitchem Jas R & Dorothy R 2+ @ 287-7713
3345 Not Verified
3401 Martinac Rose 2+ @ 287-2543
• SLOAN AV INTERSECTS
• (NOT OPEN EAST SIDE)
3421 Gatlin Rufus D 2+ @ 287-2981
Gatlin Denise D 287-2981
3425 Vacant
3517 Stewart Sam T & Dorothy N 2+ @ 287-2533
Como David J 287-2533
3535 Mims Edith M 2+ @ 287-4598
Mims Gary L 287-4598
Mims Windell D 287-4598

760
2304*Bishops John & Anita @
2316 Anderson Marie E 2+ @ 262-9383
• GIBBS RD INTERSECTS
2400 Davis Geo R 2+ @
2401 Smith Brian & Carrie 2 @ 831-9914
2406 Tipton Charles G 2+ @ 262-5878
2414 Quinto Delores P 2 384-3008
2415 Cathey Charles A & Dorothy M 2+ @ 262-7998
2420 Bibb Wilbur I & Clorinda M 2+ @ 262-4701
2425 Vacant
2428 Shutt Mabel M 2+ @ 262-9636
2431 Denson Deborah 2+ @ 831-9722
2434 Schneider David V & Karen C 2 722-4160
Rise Kra 722-4160
2435 Hoskins Jack & Charlene 4 384-2456
2440 Mc Nett T D & Wanda 2+ @ 677-3067
2441*Tolvert Jerome & Reta @
2445 De Volder John L 2+ @ 262-7284
2446 Kennedy Woodrow L 2+ @ 236-9038
2451 Laughlin Flossie M 2+ @ 262-6981
Cory Elva M 262-6981
Sloan Harvey L 262-6981
2501*Newman Thos 236-4790
2509*Sadler Lorri @
2515 Shelton Willard L 7 @ 831-1024
• 47TH DR INTERSECTS
2521 Briones Manuel C 2+ @
• MELODY LA INTERSECTS
• OAK GROVE RD INTERSECTS (NOT OPEN E SID
• OAK GROVE CT INTERSECTS
2631 De Baene Henry J & Norma J 2+ @ 262-4814
• OTTAWA ST INTERSECTS

NEBRASKA AVE 1992

TEL. 321-3333
Complete Banking Facilities, Convenience and Service
MEMBER F.D.I.C.
MINNESOTA AT 5th

HOMEOWNER

NEBRASKA AV-Contd
2211 Johnson Kent D II & Linda J 9+ @ 371-5976
Johnson Christie A 371-5976
2212★Broznie John Z & Linda @ 321-8821
2215★Ham Wm B Jr & Martha K @ 342-3014
2216 Gardner Tim J & Barbara A 9+ @ 321-5245
Gardner Ted M 321-5245
Gardner Pete B 321-5245
2219 Wright Wiley D & Cindy A 5 321-3846
2220 Not Verified
2221 Campbell Peggy 9+ @ 281-0646
2224 Johnson Keith 2 281-3812
2225 Jaksetic T M 7 621-1398
2228 Bailey Phillip J & Mary S 9+ @ 281-5010
2229 Thomas Maurine A 9+ @ 621-1161
2230 Mullinix John W 2 281-5308
• N 24TH INTERSECTS
2402 Lotko Ann L 5 281-1252
2403 Not Verified
2407 Smith Dean J Hon 9+ @
2410 Couchman H E Jr 2 342-5320
2411 Michalski Robt E & Anna L 9+ @ 281-5666
Michalski Robt J 281-5666
2413 Ross Larry & Susan 9+ @ 281-4144
2414 Truman James E 9+ @ 342-3879
Truman James E Jr 342-3879
2418-2424 Not Verified (2 Hses)
• AND WASHINGTON BLVD
• WASHINGTON BLVD INTERSECTS
• N 25TH INTERSECTS
2510 FIRST SOUTHERN BAPTIST CHURCH 321-7611
2520 Hobson Alan E 9+ @ 321-1273
2527 Earl Calvin 2 281-3605
2531 Hoy La Verne 9+ @ 371-4142
• N 26TH INTERSECTS
2600 Not Verified
2601 Madrigal Miguel P 9+ @ 342-5745
2610-2614 Not Verified (2 Hses)
2615 Williams Jimmy L & Patricia A 4 @ 621-5724
2618 Not Verified
2619 Hulet Avis L 9+ @
2621 Tucker Wilma G 9+ @ 371-5418
2622 Pointelin Marius 9+ @ 281-3623
2627 Church of Christ (Annex)
• N 28TH INTERSECTS
3031 Vacant
NEBRASKA AV
• N 34TH ST INTERSECTS
3412 Soptick Gerald E & Gladys C 9+ @ 321-7692
3520 Vacant
• N 36TH ST INTERSECTS
• N 39TH ST INTERSECTS
3900 Vacant
3901 Not Verified
3905 Mebane Perry L 8 @
3906 Crews Ray 9+ @ 321-7114
3907★Thomas Deirdra D 321-7127
3910 Thurman C M 4 281-2998
3911 Vacant
3916 Not Verified
3917 Gray Irvin W & Ruth J 9+ @ 281-1625
3922 Not Verified
3923★Bible Anthony Jr 342-6746
3929 Not Verified
• N 40TH ST INTERSECTS
4310 Wilson Eva V 9+ @ 342-1087
4311 Walker William E 9+ @
4314 Not Verified
4315 Bassett Freddie M 9+ @ 621-3463
4318 Fuller Maxine 9+ @
4322 Bailey Edw S Jr 9+ @
• N 44TH ST INTERSECTS
• N 47TH ST INTERSECTS
4701a-4701b Not Verified (2 Hses)
4703 STANLEY APPRAISALS 596-1540
4705 Vacant
4707 NATCO SERVICE heating & cooling 299-1215
4708 KIDDI COLLEGE 287-4879
4711 Vacant
4716 Harris Robert A Jr & Brenda L 5 @ 287-1317
4722 Vacant
4725 France R F 2
4730 Turner James R & Vera K 7 @ 596-1167
• N 48TH ST BEGINS
• N 48TH TER INTERSECTS
4820 Garrett Donald H & Patricia E 8 @ 287-4983
4823 Swanson Michl D 7
4825 Garrett James & Cindy 3 287-5589
4830 Dudley Richd W & Ruby M 5 @
4831 Garrett Patk M & Barbara D 2 596-1658

232

4840 Pryor Mack J & Virginia C 7 @ 287-6898
• 49TH ST INTERSECTS
4917 Vacant
4918 Drury Janet A 8 @ 287-2859
4925 Not Verified
4926★Burton Michl 287-6405
Mc Ginnis Kerry J 287-6405
4928★Magill Robt 596-1039
• 49TH TERRACE INTERSECTS
• 50TH ST INTERSECTS
• 50TH ST TER INTERSECTS
• 50TH ST PL INTERSECTS
5100 Vacant
5101 Dueker Verda L 5 596-2604
5101a★Spradlin V R 287-3657
5103 STATEVIEW APARTMENTS
1★Bird Terry L 596-1102
2 Vacant
3 Talley David E 8 287-4349
4★Martorell Joe A & Stephanie E
5★Quenzer Glenda 287-4117
6 Jones Phyllis J 5 287-4211
5105★Mc Laury Lisa & Peggy L @ 287-3977
5105a Not Verified
5107★Gregory Faribee 287-5202
5107a★Jones Billy R
5109★Vernon D 287-5773
5109a Sparks Richd L 9+ 287-5644
5111★Pettis J Scott & Tammy L 287-4705
5111a★O'Dell Pat
5113★Ingram J N Jr 287-7423
5113a Not Verified
5115 Gibbens Jason 3 287-2301
5115a★Lawrence Virgil L 596-1971
5117 Stateview Apts
1 Vacant
3 Not Verified
4 Sparks Jeff B 5 287-2490
5 Scherer Eugene G 5 596-1731
6-5117 Vacant (5 Apts)
11 Jackson Joe R 8 287-8001
5124 Smith Daniel W & Theresa M 9+ @ 287-1965
5130 Vacant
5132 Seichepine Wm R & Betty J 9+ @ 287-4043
• 52D ST INTERSECTS
5208 Gonzalez P R 2 @ 287-6310
5221 Robison Frank 4 596-1724
• N 53RD ST TER INTERSECTS
• N 62D ST INTERSECTS
6200 Cooks Don J & Martha M 9+ @ 299-3376
6201 Not Verified
• ARCADIA ST INTERSECTS
6202 Kapetanovich Tmislav 2 @
6204 Wallace Earl 9+ @
6205 Vacant
6208 Fort Victor 7 @
6212 Locke Zelma 7 @ 334-9959
6218 Hibler Derric L 5 @
6219-6222 Vacant (2 Hses)
6225★Holst Dietrich & Dorothy @ 299-0129
6226 Greene Ernest D & Jackie L 9+ @ 334-4434
Greene Ernest D Jr 334-4434
6231 Not Verified
6232 Young Freeman 7 299-9790
6237 Fitzgerald Elsie 9+ @ 299-6334
Randall Julie 299-6334
Fitzgerald Gary 299-6334
6240 Stephens Eleanor 7 @
6243 Brown Jack & Ann 9+ @ 299-8762
• N 62D PL INTERSECTS
753
• W 80TH ST INTERSECTS
• ZIP CODE 66112
8000 Jarczyk Deborah S 9+ @ 788-9807
8001 Hardy Margaret 7 334-0281
8004 Roberts David E & Anne M 7 @ 788-7930
8005 Burnett Richd F & Virginia L 9+ @ 299-0323
8008★Fletcher Calvin J & Jacqueline A @ 342-6212
8009 Steele Clarence H & N Yvonne 9+ @ 334-3477
8011★Breidenthal George & Jennie 299-1703
8012 Jensen Philip C & Golda M 9+ @ 334-3070
8015 Corbett Frank & Dolores S 9+ @ 299-6161
8016 De Masters Jas B & Collen M 3 @ 299-1331
• N 81ST TER INTERSECTS
257 HOUSEHOLDS
21 BUSINESSES

NEBRASKA CT -FROM 1200 N 64TH ST TER EAST 776

• ZIP CODE 66102
6412 Wallace Harriet 2 @ 334-6815
6414 Not Verified
6416 Mikijanias Diana 9+ @ 299-0346
6418★Allan Scot E & Kathy 299-6445
6420 Page Harold L 9+ 788-3080
6422 Not Verified
6424 Downie Marvin L & Harriet H 9+ @ 299-8397
6426 Allen Ruby L 8
6428 Kellum Debra L 3 334-3702
6430 Williams Vickie 2
6432 Not Verified
11 HOUSEHOLDS

NEBRASKA ST -FROM 1130 N 75TH DR WEST 786

• ZIP CODE 66112
• N 73D PLACE INTERSECTS
• N 75TH DR INTERSECTS
7501 METROPOLITAN CAR WASH 334-6506
7502 KIDDI COLLEGE CHILD CARE CENTER day care cntr 788-7060
7506 Vacant
• N 75TH PLACE INTERSECTS
2 BUSINESSES

NELSON LA -FROM 44TH & SEWELL NORTH 835

• ZIP CODE 66109
4441 Baxley W Danl III 4 @ 334-6676

• ZIP CODE 66109 831

• N 93D LA INTERSECTS
9334 Sylva Roy J & Bessie 9+ @ 334-9645
9335 Romine Michael L & Robin D 3 @ 788-3400
9350 O'Donnell Edna L 2 @ 334-1480
O'Donnell Jerry 334-1480
9420 Vacant
9425★Bishop Mildred 334-5702
9445 Donaldson Wm A 7 @ 334-6417
9446 Waltsak Glen S 9+ @ 788-9063
9510 Not Verified
9515 Mercer Anthony 3 @ 334-1974
9530 Bigelow Geo F 5 @ 299-4179
9603 Lyman Christopher L & Dorothy archt @ 788-5074
9625 Vodopest Edw F & Peggy J 9+ @ 299-4845
9630 Not Verified
• N 97TH ST INTERSECTS
12 HOUSEHOLDS

NEVA DR -FROM 3220 N 52D ST TER EAST 750

• ZIP CODE 66104
• N 52D TER INTERSECTS
5216 Flom Isabel W 9+ @ 287-5954
5230 Mulich Francis F & Del Rae 9+ @ 287-4793
5236 Ellis Erma M 9+ @ 287-7458
• N 53D ST INTERSECTS
5314 Axe Thos R & Wilma D 9+ @ 287-5348
5315 Not Verified
5320 Reed Robt E & Christin K 4 @ 596-2361
5325 Mc Cray Gary M 9+ @ 287-3095
7 HOUSEHOLDS

NEW JERSEY AV -FROM 1700 N WATER WEST 729

• ZIP CODE 66101
• N 1ST INTERSECTS
100 Farley Earlee 9+ 371-4621
102-104 Vacant (2 Hses)
106 Mitchell Helen M 2 371-8018
108-114 Vacant (4 Hses)
116 Rich Theresa E 7 621-6097
118 Vacant
120 Porter Ruth F 9+ 321-6185
122 George Gene T 2
• N 2D INTERSECTS
200-204 Vacant (3 Hses)
206 Ford Sherri A 2
208-210 Vacant (2 Hses)
212 Stewart Murdice 9+ 342-7235
214 Not Verified
• N 3D INTERSECTS

• 4TH INTERSECTS
• N 5TH INTERSECTS 733

STATE AVE 1987

284

Get Complete Information on
a person or firm.

Funeral Home
18th Street Terrace and Minnesota Ave.
Tel. 621-6400



STATE AV—Contd

- 3522 Kentucky Fried Chicken Drive-In Restaurant 321-1800
- N 36TH INTERSECTS
- 3600 Vacant
- 3612 Harry's Pipe Shop & Party Pantry 321-3161
- 3620 State Beauty Supply 321-1350
- 3624 Vacant
- 3643 Midas Mufflers 371-2442
- 3647 Wendy's Old Fashioned Hamburgers 342-8794
- 3649 National Photo 342-5333
- 3651 Taco Bell (Br) restr 321-6680
- 3653 Western Auto (Br) 321-3246
- N 37TH INTERSECTS
- 3700 Mohr Mears Florist 371-0752
- 3704 Kingsbury's Vacuum Cleaner Center 342-2020
- 3708 Tower Plaza Shopping Center 648-0030
- Waid's Restaurant 371-1080
- 3710 State Farm Insurance Co 342-1400
- 3712 Daniels Cleaners 371-1778
- 3714 H F C Thrift finance co
- 3716 Foodland 371-4652
- 3718 Mc Crory's variety 342-4872
- 3720 Revco Drugs Inc (Br) 321-4231
- 3722 Godfathers Pizza 321-4811
- 3724 Bunnys Wigs & Boutique 342-2177
- 3725 Mc Donald's 621-4800
- 3726 New China Inn restr 371-2305
- 3728 Redkin Styling Salon Retail Cntr 342-8320
- 3730 Farmers Insurance Group 621-3145
- 3732 Tower Plaza Shoe Repair 342-8848
- 3734 Tower Plaza Tailor Shop 321-0262
- 3737 Hardee's restr 371-3584
- 3740 Wyandotte Mental Health Center Inc sexual abuse serv 371-7404
- 3742 Goodwill Thrift Store (Addl Sp)
- 3744 Goodwill Thrift Store 321-3433
- 3748 Sears Roebuck And Co (Br) dept store 321-8875
- Allstate Insurance 281-5151
- A T & T Phone Cntr
- H & R Block income tax serv 321-8875
- Sears Portrait Studio
- N 38TH INTERSECTS
- 3801 Highland Park Cemetery 371-0667
- Highland Park Cemetery Assn 371-0667
- Miller David L 281-2190
- Highland Park Mausoleum 371-0667
- Highland Park Funeral Home 371-0699
- N 38TH INTERSECTS
- VICTORY HWY INTERSECTS
- 4008*Burriss C 621-0658
- 4008b Spegal Evelyn A 281-4457
- 4010 Pet World 371-3325
- 4010b Planet Earth Records 621-0780
- 4012 Best Paint Store 281-4440
- 4038 Vacant
- 4101 Vacant
- 4110 C M C Stereo Center sls & serv 371-2580
- 4250 Vacant
- 43D ST INTERSECTS
- 4301a Venture Service Station 371-5252
- 4301 Venture Stores 371-5252
- Price Chopper gro 371-2736
- 4313 Payless Shoe Source 321-1640
- 4323 Red Lobster Restaurants 342-3335
- 4520 Woodland Acres trailer court 287-1180
- Lots
- 2 Stone Gordon
- 3 Vacant
- 4 Herman Simpson ©
- 5 Miles Donald W © 287-3227
- 6*Wayne Hester
- 7 Vacant
- 8 Bools Keith R © 287-3908
- 9 Vacant
- 11 Vacant
- 12 Smith John 287-2293
- 14*Bryant Mike
- 16*Hoye Joe
- 17*Phillips Diana
- 19 Vacant

- 21 Vacant
- 23 Vacant
- 24 De Weese Leslie
- 25*Mahammed Vicki
- 26 Brummet Neil
- 27*Belknap Larry
- 28 Woods Jesse
- 29 Vacant
- 30*Gelhaus John
- 31 Vacant
- 32 Vacant
- 33 Eye James © 287-4048
- 34*Giron Connie
- 35 Carr Walter L © 287-5542
- 37 Vacant
- 38 Vacant
- 39*Casey Gary
- 40 Little Walt 287-8512
- 41 Vacant
- 42*Alan Marcheta
- 44 Lawson Herbert
- 47*Ephrams Terry
- 49*Pickens Robt 281-6027
- 51*Henderson Donna 596-1316
- 53*Mc Gee Graig
- 54 Fenner Rodney 596-2788
- 56 Vacant
- 57 No Return
- 59*Mc Coy Robt
- 77*Stoner Terry
- 101 Kalina Nellie © 287-2771
- 102*Wymans David
- 107 Page Fern ©
- 108*Speare Pete
- 109*Lee Elmer
- 110 Adamson
- 111*Boyd Owen
- 112 Vacant
- 113*Manning Eric
- 114 Wileman Robt ©
- 115 Brewer Dale E © 287-1620
- 116 Adkins Ralph W © 287-3197
- 117 Turner Laura Mrs © 287-9063
- 118 Smith Norman T © 287-6522
- 119*Hartley Ron
- 120 Switzer Adeliade © 287-3687
- 121 Clendenning Ralph
- 122*Hiles Elizabeth © 287-3353
- 123 Martin Betty J
- 124 Geiger Karl A 596-2947
- N 47TH ST INTERSECTS

751

- 4601 Indian Springs Shopping Center 287-9393
- Firestone Auto Center 287-3800
- Montgomery Ward Automotive Center 596-7700
- Perfect Gift books-christian 287-1002
- Indian Springs Four Theatres 287-5033
- Cristy Novelities 596-1064
- Fredericks Of Hollywood women's clothing 287-3243
- Wild Pair The shoe store 287-9473
- Vacant
- Robinson Shoe Store 287-1158
- Casual Corner clo 287-4541
- Todd J P clo 287-4700
- Orange Julius restr 287-8730
- Penney J C Co dept store 287-3000
- Kay's Fashions clo 287-3100
- Deb Shops clo 287-9717
- Lerners clothing 287-4969
- Camelot Records 287-4984
- A T & T Phone Center 287-6880
- Merry-Go-Round clo ret 596-2701
- Foxmoor women's clo ret 287-5414
- K-G Men's Store clo ret 287-3770
- Hurst Diamond Store 287-1334
- Butler Shoes ret 287-5513
- Waldenbooks 287-6488
- Dillard's dept store 287-2622
- Carpentours Travel Agency 596-2411
- Maslan's Ready To Wear ladies clo 287-5188
- Parklane Hosiery 287-7868
- Jarman Shoes men's 334-4119
- C P I One Hour Photo 287-5411
- Royal Optical 287-7554
- Dobson H F optometrist 287-3520
- Brooks womens clos 287-7152
- Steve's Shoes 287-1252

755

- Kay Bee Toy And Hobby 596-1247
- Vacant
- Chess-King men's clothing 287-9195
- Thom Mc An shoes 788-9139
- Hickory Farms cheese 287-8100
- Baker's Shoe Store 596-1165
- Vacant
- Hallmark James Inc greeting cards 287-3737
- Vacant
- Hardy's men's shoes 287-7289
- Indian Springs Donut Shop 287-5340
- Wick's N Sticks candle shop 287-6869
- Norman Merle Cosmetics 287-4119
- Vacant
- Topsy's Popcorn Shop 287-5522
- Eyeglass Shop 787-2941
- Forward Motion Sports 287-9010
- Italian Delight pizza 287-4323
- Russell Stover Candies 287-6529
- Cookie Co 596-1107
- Krigel's jewelers 287-1170
- Kinney Shoes 287-1357
- Lady Foot Locker shoes ret 287-1603
- Bermans The Leather Experts leather clo 287-5721
- Spencer Gifts 287-2850
- Nuts & Nibbles 287-5969
- Thom-Girl shoes ret 788-9134
- Jeans West clo 788-9221
- As You Like It beauty salon 287-6575
- Osco Drug 287-3232
- Fun Factory arcade 596-2222
- Realty World 287-8116
- Commercial Federal Savings & Loan Association 287-2220
- Montgomery Ward & Co dept store 596-7700
- Level Athletes Foot The sporting gds 287-3270
- Level Big Als restr
- Level House Of Large Sizes ladies clo 287-3875
- Greek Food Ltd 287-4171
- Patio 287-1156
- Level Jerry's Sport Shop 287-6666
- Level Wig City 287-2464
- Level Indian Springs South Six Theaters 596-2011
- J Q Mens Wear 287-4644
- Hyatt Legal Services 287-4600
- Level Hair Care Harmony 596-2081
- Level Radio Shack 287-5561
- Hi Fashion womens clo 287-5083
- Level Music Land records instrus tapes stereos 287-1166
- Level Pet Palace 287-7113
- E-Z Sleep water beds 287-2003
- Level Taco Via mexican restr 287-9895
- Level So-Fro Fabrics 287-4443
- Level Lim's Oriental Gifts 287-3323
- Level Forum Cafeteria 287-5334
- Level Richman Brothers men's clo 287-3831
- China Kitchen restr 287-7381
- Cone-A-Copia Inc ice cream ret 287-8077
- Vacant
- Level General Nutrition Center health store 287-9131
- Level Brotherhood Bank & Trust 321-4242
- Level Diamond Factory The jewelry 596-2646
- Level Hobby Haven 287-3030
- Vacant
- Level Mode O'Day women's clo 287-4757
- Gingiss Men's Formal Wear 287-3200
- Indian Springs Center (Office) 287-9393
- Level Heakin Research 596-2244
- Things Remembered jewelry gifts 596-1981
- Indian Springs (Security) 287-9393
- 4655 U S Navy Recruiting Office 287-8074
- U S Army (Nurse Recruiting Ofc) 236-3702
- U S Marine Corp Recruiting Ofc 287-8700
- U S Air Force Recruiting Ofc 287-7570
- Franklin Savings Association 287-1012

47TH ST 1987

74

IRKE
AVEL



717
GATE
AV.

TEL.
913)

-1306




Kansas City, Kansas

371-1111

Serving The Metro Area

621-1150



40-S-18

S 46TH ST—Contd
 2517 Dickerson Floyd D
 2518 Wilcox Chris W 236-6110
 2519*Maib Jack 384-4441
 2520 Hurd W C 384-6471
 2521*Lecki Michl J @ 262-3350
 2523*Staley Hubert 722-3907
 2524 No Return
 2525 Sewell Wylan C @
 2526 Mc Fadden Maggie L 788-3543
 2531*Williams Danl
 2533*Mc Williams Jack 722-2394
 2804 Rese Wm carpet instrl @ 722-4030
 2809 Anson Wm E @ 677-3178
 2812 Hagel Eug F @ 236-6524
 2815 Engelman Robt P @ 677-2929
 2818 Shomber Wm R @ 722-5752
 2823 Barlow Thos @
 2829 Braland Russell L @ 262-9579
 2830 No Return
 2832 Shipley B
 2838 Novosel J K 831-9760
 *Wattenbarger Jas C @
 2835 Comley Gary
 2901 No Return
 2902 No Return
 2904 Boroughes Robt J 362-8463
 2906 Price Boyd J @ 831-1062
 2912 No Return
 2913 Berger Patk J veterinarian @
 677-3430
 2921 No Return
 2926 No Return
 2929*Clem Bill G 677-3742
 2930 No Return
 2932 Wing Kevin F @ 831-9591
 2939 No Return
 2940 Messmer Wm E @ 432-6397
 3001 True Elvis L @ 831-1139
 3009 Hadley Charles V @
 3014 Trout Lloyd D @ 262-3309
 3015 Williams Dwight L @
 3020 Kieffaber Richd A @ 262-6802
 3021 O'Neal Ray A @
 3024 Miner Ronald D plmb @ 722-4738
 3025 Johnson Robt L @ 262-2922
 3028 Howe Stanley T @ 677-4161
 3029 Decaney Chris A @
 3034 Mc Kenzie Loyd L @ 362-4341
 3035 Stimach Victor @
 3040 Pantoja Theo @ 722-3193
 3041 Post Maurice E @ 432-0187
 3046 Kessler Austin E @ 262-1824
 3047 Northrop Chas A Jr @ 362-0772
 3100*Eagles John 722-2148
 3106 Vacant
 3107 Knight James W @ 722-3539
 3110 Jenkins A Lucille Mrs @ 262-8201
 3111*Streeter Russell 384-4891
 3114 Kump Herman J @
 3115 Lipari S @ 236-7438
 3120 Wing Thos @ 236-7790
 3121 Wenberg Greg M @ 831-3413
 3124 Vacant
 3125*Peterson Bill 831-2261
 3130 Grables Sharon L Mrs @ 262-5512
 3131 Crowe Vernon V @ 262-9434
 3136 Howell David A @
 3137 Kanoy Allen @ 362-2990
 3140*Gutchenritter David
 3141 Daniels Richard E @ 432-4611
 3147*Barr Jeffery S @ 236-7047

46TH ST TER N —NORTH 1/2 BLK TO GARFIELD
 ZIP CODE 66102
 1908 Alcantar Michl J @ 287-4440
 1915 Zurga Edward J @ 287-1066
 1917 Levens James R @
 1918*Leiker Kevin V @ 287-8775
 1927 Ramirez Thos J Jr @ 596-2930
 1928 Ashworth Margt L Mrs @ 596-2400
 1931 Macan Brenda S Mrs @
 1934 Kennedy John 287-6146
 1935 Hamilton Fredk @ 287-3502
 1936 Crooms John
 1938 Vacant
 1939 Toth James 596-2360
 1940 Foundopoulos Ted S 287-6390
 1941 Lopez Oscar 287-4390
 1942 Scott Tim

1944 Van Dyke Lonnie J Jr 287-7671
 1945 Vacant
 1947 Jacobs Julie @
 PARALLEL PRKWAY INTERSECTS
 ZIP CODE 66104
 2515 Richter Rex D @ 287-7971
 2518 Sambol Joe @ 287-2576
 2523 Williams Leo L @ 287-1939
 2524 Swender Arlie L @ 287-7265
 2527 Rowan Delbert A @ 287-1649
 2530 Purinton Wm @
 2537 Denk Pauline E Mrs @ 287-1637
 2538 Smith Bertha M @ 287-2041
 2605 Hook Fred J @ 287-1645
 2608 Randall Herman Jr
 2610 Mc Adams Wayne L @ 287-3463
 2611 Mahler Frank @ 596-1516
 2614*Hegarty R D @ 287-1678
 2615 Boor Homer @ 287-1643
 2618 Headrick James L @ 287-1647
 2619*Rogers Lloyd @
 2623 No Return
 2626 Wade Dumber H @ 287-8755
 2631 Butcher Lynn V @ 287-1638
 GEORGIA AV INTERSECTS

46TH ST TER S —FROM 4631 SWARTZ RD SOUTH
 ZIP CODE 66106
 1000 Saysoff Herb @ 432-5732
 1010 Peed Raymond W @ 831-3159
 1011 Mc Camish Geo L @ 831-3896
 1018 Ashill Walter J @ 831-3956
 1019 Foulk Sara L @ 432-4249
 1024 Whalen C Mrs @ 677-1266
 1031*Wates Ernest Jr @
 1036 No Return
 1046 Martin Jerry L 432-9439
 1109 Vacant

LOCUST INTERSECTS
 3014 Carey James J @ 432-8197
 3015*Hedges Harley @
 Ford Mary @ 262-9176
 3020 Shaw Kevin S @ 722-6823
 3021 Thomas Virgil R @ 831-2099
 3024 Burnam Irene L Mrs @ 262-9487
 3025 Lowe A Eug @ 262-4907
 3028 Cole Jas L @ 262-5565
 3029 No Return
 3034 No Return
 3035 Vacant
 3040 Schneider Dave
 3041 Bremer Charles W @ 262-8379
 3046 Perkins Alan J @ 262-8610
 3047 Allen Elvin L @ 262-0649
 3100 Marshall Larry @ 432-8793
 3101*Jacobs C M 362-3490
 3106 Krause Bernard E @ 262-9036
 3107 Olberding Robt L @ 236-9971
 3110 Dodson Branson W @ 722-0901
 3111 Carmody Eug @ 262-5917
 3114 Watson Francis G @ 831-1184
 3115 Potchad Eve @ 262-9425
 3120 Ekis Bill A
 3121 Dale Walter W @ 262-9145
 3124 O'Hare Christina R @ 362-0272
 3125 Stein Charles J @ 262-2470
 3130 No Return
 3131 Boan James V @ 262-8872
 3136*Brown Ronald D 362-4717
 3137*Bary Clyde K 677-3245
 3140 Thomas Kay R @ 432-1312
 3141 Nowak Virgil R @ 262-9224
 3146 Bond Joe @ 362-7412
 3147 Riley Robt M @ 722-0092

47TH DR S —FROM 4737 GIBBS RD SOUTH
 ZIP CODE 66106
 2414 Organ Charles W @ 362-1834
 2415 Myer Geo A @ 262-8629
 2420 Gilley Charles L @ 362-3747
 2421 Busch Oscar F @ 262-8258
 2428 Lange James D @ 432-1714
 2429 Mc Kernan Joseph J @ 262-9439

2434 Beemer Ivan L @ 831-1935
 2435 Krueger Carol E Mrs @ 362-9218
 2440 Ehrhart Raymond A @ 262-9097
 2441 No Return
 2446 Warfel Billy C @ 262-8766
 2500 Adams Charles C @ 362-2604
 2501 Grindel Joseph A @ 262-8231
 2506 Doughty Edw E @ 262-1172
 2507 Smith Willard @ 362-8879
 MELODY DR INTERSECTS
 2514 Kant Edwin C @ 262-9011
 2515 Minter Claude W @ 262-8697
 2520 Brehm Anne S @ 262-2160
 2523 Fenton Danl S @
 2526 Jenkins John E @
 2530 Ashley Bob G @ 262-7382
 2531 Minton Mark S @

47TH ST N —FROM 4700 TAUROMEE AV NORTH
 ZIP CODE 66102
 ANN ST INTERSECTS
 MINNESOTA AV INTERSECTS
 910 Silo appl tv's & audio 287-2135

STATE AV INTERSECTS
 1110 State Farm Insurance Co 287-5900
 1111 Certified Transmission Service 287-2701
 NEBRASKA INTERSECTS
 1209 Gilhaus Deana
 WASHINGTON AV INTERSECTS
 1316 Schieber Carol 287-8175
 1322 Morore Robt @ 596-1470
 1327 Brendel C A 287-6044
 1329*Rhodes Leroy G 596-1405
 1333 Deason Diana
 1335 No Return
 1339 De Laughter Marsha @
 1340 No Return
 1341 Williams John D pntr @ 287-8271
 1406 Vernon John W @ 287-7410
 1411 Rohrbach Loretta M Mrs @ 287-5979
 1414 Richardson Margt E @ 287-1497
 1415*Weidner C 287-8194
 1420 Mc Clain Doris @ 287-7109
 1423 Vacant

OAKLAND AV INTERSECTS
 1500 Muder Jas G @ 287-7917
 1501 Enright Grace D Mrs @ 287-1467
 1508 Dobbins Robt Jr @ 287-7453
 1509*Brazelton Robt F Jr 287-1294
 1514 Moulin Marjorie C Mrs @
 1518 Ulmer Marian F Mrs @ 287-4578
 1523 Brazelton Robt F @ 287-1347
FREEMAN AV INTERSECTS
 1601 Bilotti Pete E 287-8038
 1607 Vacant
 1614 Wood Roy home improvement contr
 1700 Wyandotte Baptist Church 287-3279
 1701 Green Ethel M Mrs @ 287-3678
 1707 Vacant
 1710 Bradish Josephine @
 1711 Holwick Neil R @
 1717 Graham Richd A @
 1720*Cook Norman D @ 287-3024
 1723 Swayne Robt T @ 287-3465
 1727 Gray Robert L @ 287-1147
 1735 No Return

WOOD AV INTERSECTS
RICHMOND ST INTERSECTS
GARFIELD AV INTERSECTS
PARALLEL INTERSECTS
 ZIP CODE 66104
PARALLEL RD INTERSECTS
 2004 Vacant
 2014 No Return
LAFAYETTE AV INTERSECTS
 2100 Nowak Milfred N @
 2105 Brown Chapel Baptist Church 596-1286
 2108 No Return
 2110 No Return
 2122 Hornbeak Carl
GREELEY AV INTERSECTS
 2200 Miller Tom @
 2206*Robertson Velma @ 287-4759
 2210*Wilson Michl @ 287-6110

NEBRASKA AVE 1987

235

NEBRASKA AV.—Contd

408*Fruitt Helen
 409 Williams Joshua 321-0879
 410 Maddox Augusta Mrs 321-1027
 411 Cope John L 371-8310
 412 Anderson Mamie 281-5024
 501 Howard Carrie Mrs 321-3715
 502*Miles Ina
 503*Schmidt Ellen
 504*Nicholson Carl W 321-7993
 505 Douthat Hannah S 342-9453
 506 Sanders Helen H 621-4891
 507 Whytus Arena 321-2606
 508 Belk Basil 621-4532
 509 Sims Eula 342-7149
 510 Ragsdale Mayola 371-6107
 511*Green Theresa 371-5132
 512 Grant Melgene 342-2202
 601 Greathouse Mabel B 321-9386
 602*Berry Grace
 603 Barnett C H 371-5050
 604 England Engle B 621-1252
 605 Cowan Sally 371-0133
 606 Royston Ruby Mrs 342-9574
 607 Gordon Lorene Mrs 321-1201
 608 Brown Pinkie
 609 Adams Louise K 342-9611
 610 Spurgan Eliz 371-7023
 611 Mariner Dora Mrs 621-2269
 612*Zerr Wm 342-8305
 701 Graves Berniece 621-7139
 702 Wiggins Gussie 342-1933
 703*Smith Constance 621-1841
 704 Walsh Opal L Mrs 281-4518
 705 Payne Fidela 371-5055
 706 Ewing Mary 621-0250
 707 Duffel Ida 321-8364
 708 Walker Claude
 709 Young M J 321-5256
 710 Hancock Vernon 321-6117
 711*Fryerson Willie
 712 Gaskin Martha E 342-7144
 801 Wilson Gertrude 321-4592
 802 Rand Hortense 281-2872
 803 Tunner Melva
 804*Banks Ruth
 805 Hercey Cecil W 321-6189
 806 Radcliff Anna 321-5284
 807*Brown Cleo 371-3380
 808*Jones Helen
 809 Bozick Mary E 621-1697
 810 Jones Oscar 321-8202
 811 Oots Mary 371-4964
 812 Word
 901*Martin Lenora 342-6608
 902*Collins Orector 281-3739
 903*Armour Alice
 904*Franklin Leona
 905 Gregory Edith H 621-1807
 906 Maddox Faye 321-4175
 907 Reece
 908*Maddox Edw
 909 Lane Eva M 342-9037
 910 Thompson Robt 321-0751
 911 Kitchen Ralph 371-0701
 912 No Return
 740 Callender E R Printing Co Inc 371-0330
 N 8TH ST INTERSECTS
 812 Warren Evelyn K
 814 Long Floyd 371-2341
 816 Madlock Larry E 342-3937
 824 Vacant
 826 Moore Glen ©
 850 U S Social Security Admn 221-5300

N 10TH INTERSECTS
 ZIP CODE 66102
 WATERWAY DR INTERSECTS
 N 12TH INTERSECTS
 1212 Pace Wilbert H © 281-1998
 1214 Alcola Gloria J 321-3776
 1215 Vacant
 1216 Lee Arth © 621-6188
 1217 Teasdale Wm F © 281-4298
 1218*Lee Loretta
 1219 Johnson Mabel O Mrs © 342-5290
 1222 Davis Jimmie ©
 1224*Rolland Vernetta
 1225 Hickman Mary A Mrs © 342-8893
 1228*Dennis Daniel
 1232 Brown Elom © 342-1601
 1233*Hill Joyce ©

1234*Jackson Rose Mrs ©
 1235*Foster Hazel
 1240*Bilups Leta
 N 13TH ST INTERSECTS
 1310 Pajer Jack
 1311 Johnson Wm C
 1312 Fletcher Calvin J © 342-6212
 1314 Kirkwood Anna M Mrs © 371-4340
 1315 Nelson Helen W Mrs © 342-4571
 1319*O'Neill Albert
 N14TH INTERSECTS
 K&M RY CROSSES
 1604 No Return
 1608 Wilson Electric contr 342-4093
 1609 K C Neighbor Alliance 321-8166
 Chelsea Coalition comm base
 neighborhd org 321-3098
 1610 Betmac Computer Products sls
 computer sups 371-0609
 1613 A C Trucking 371-1904
 1612 Kirkwood Richard © 281-0070
 1614*Hughes Harry R © 321-6646
 1618 Spearman Elvis O Jr © 281-2340
 1619 Hunt Clifford O Jr © 281-2909
 1620 Gates John © 321-2047
 1624*Loske J F 321-5305
 1626 Mapes Bettie E Mrs © 371-4019
 N 17TH ST INTERSECTS
 1700 Lohr Harry L © 321-1358
 Lohr Tom 321-8792
 1701 Williams Piccola F
 1703 Ferguson Dee
 1704 Nash Laura M 342-5362
 1705 Moore Rosa L 342-5362
 1707 Spearman Darrell L 621-4280
 1708 No Return
 1709 No Return
 1710 Covey Lois
 1711 No Return
 1714 Whitmire Jettie © 342-6374
 1716 Kidd Foster Jr © 371-5573

N 18TH INTERSECTS
 1807 Apartments
 1 Tinker Lamora 371-2236
 2*Whitehead Bennie
 3 Hecker A G 321-7318
 4 Carr C A 342-7119
 5*Rizo Aurthor
 6 Lucas R P Mrs 281-3843
 1815 Apartments
 7 Vacant
 8*Balliett Geo B
 9 Sherley Bill E
 10 Adams M Frances Mrs 371-8034
 11 Ranjbaran Jamsid
 12*Balliett Randy 281-3798

N 19TH ST INTERSECTS
 1900 Wolf W J © 321-7474
 1906 Smith John E © 321-5302
 1910 Lynch Jerome M © 321-1878
 1911*Wilson Chas D ©
 1912 Stubblefield Kirk © 371-8016
 1915 Lindquist Tim M © 371-6761
 1916 Vacant
 1920 Beyer Holly T Mrs © 342-7872
 1921 Kepler Roberta F © 371-5390
 1923 Taylor Robt © 371-1499
 1924 Parks Merle E © 321-1973
 1926 Miller Gary B © 281-4116
 1929 Westerfield Jim ©

HOEL PARKWAY INTERSECTS
 809 2111 Strickland Thos A © 371-1269
 2115 Vacant
 2119 Duncan Danl A © 621-7332
 N 22D INTERSECTS
 2201 Aldridge Ralph G © 321-4417
 2211 Johnson Kent D II © 371-5976
 2212 Dear John K © 342-6469
 2215 Kearns Lillian M Mrs © 371-8229
 2216 Gardner Tim J © 321-5245
 2219 Wright
 2220 Levin Lewis J 342-6104
 2221 Campbell Peggy © 281-0546
 2224 No Return
 2225 Jaksetic T M 621-1998
 2228 Bailey Phillip J © 281-5010
 2229 Thomas Maurine A © 621-1161
 2230 Mullinix Gay K Mrs © 281-5308
 N 24TH INTERSECTS

2402*Lotko Ann L © 281-1252
 2403 No Return
 2407 Smith Dean J Hon ©
 2410 Boyd Richd S © 371-5719
 808 2411 Michalski Robt E © 281-5666
 2413 Ross Larry © 281-4144
 2414 Truman James E © 342-3879
 2418 Gustafson Ralph E © 621-2662
 2424 Vacant
 AND WASHINGTON BLVD
 WASHINGTON BLVD INTERSECTS
 N 25TH INTERSECTS
 2510 First Southern Baptist Church
 321-7611
 2520 Hobson Alan E © 321-1273
 2527 Vacant
 2531 Hoy La Verne Mrs © 371-4142
 N 26TH INTERSECTS
 2600 Padilla Grace B Mrs ©
 2601 Madrigal Miguel P © 342-5745
 2610 Vacant
 2614 Vacant
 2615 No Return
 2618 Hopper Helen Mrs ©
 2619 Hulet Avis L Mrs ©
 2621 Tucker Wilma G © 371-5418
 2622 Pointelin Marius © 281-3623
 2627 Church Of Christ (Annex)
 N 28TH INTERSECTS

N 29TH ST INTERSECTS
 N 34TH ST INTERSECTS
 3412 Soptick Gerald E © 321-7692
 N 36TH INTERSECTS
 3520 Lawrence Charles W © 621-0931

N 39TH ST INTERSECTS
 3900*Smith Wm A 371-6100
 3901 Vacant
 3905 Mebane Perry L ©
 3906 Crews Ray © 321-7114
 3907*Mesaros Regina © 371-3807
 3910 Rose Larry D ©
 3911*Clair Jonathan © 342-4900
 3916*Keith Robt J ©
 3917 Gray Irvin W © 281-1625
 3922 Malik
 3923 Pajer Joseph © 371-1142
 3929 Vukovojac Jovan J © 621-0281
 N 40TH ST INTERSECTS
 4310 Wilson Glenn A © 342-1087
 4311 Walker Wm E ©
 4314 Taylor Anthony L © 321-5042
 4315 Bassett Elmer © 621-3463
 4318 Fuller Maxine Mrs © 281-4830
 4322 Bailey Edw S Jr © 281-3602
 N 44TH ST INTERSECTS

N 47TH ST INTERSECTS
 4701a Douglas Dodd O
 4701b Franklin Barbara J 596-1569
 4705 Vacant
 4708 Kiddi Kollege 287-4879
 4711 Vacant
 4716*Harris Robert A Jr ©
 4722 Des Lauriers Austin T © 287-3236
 4725*France R F
 4730 Turner James R © 596-1167
 N 48TH ST BEGINS
 N 48TH TER INTERSECTS
 4820 Garrett Donald H © 287-4983
 4823 Swanson Michl D
 4825 Smith Roger L 287-4569
 4830*Dudley Richd W ©
 4831 Medellin Raymond M
 4840 Bartling Monica H © 287-6898
 49TH ST INTERSECTS
 4917 Johnson John E © 281-7646
 4918 Drury Janet A © 287-5042
 4925 Newman Dorothy © 287-5233
 4926*Schuberth James G © 287-4060
 4928 Peoples James E 287-4563
 49TH TERRACE INTERSECTS
 50TH ST INTERSECTS
 50TH ST TER INTERSECTS
 50TH ST PL INTERSECTS
 5100*Bartram Ray 299-1782
 5101*Dueker Verda L 596-2604
 5101a No Return
 5103 Stateview Apartments

719

751

753

STATE AVE 1987

285

STATE AV—Contd

- 4710 Car-X Inc muffler shop 287-6221
- 4720 Marc's Produce 596-1020
- 4725 Flamingo Motel 287-5511
- 4732 Kerr-Mc Gee gas sta 287-6313
- 4748 Circle K gro 287-6052
- 4750 Morris Wanda Retail Liquor 596-2014
- 4752 Pastime Private Club 287-9276
- N 48TH ST INTERSECTS
- 4805 Indian Springs Ford auto dlr
287-2000
- Indian Springs Used Cars 287-2000
- 4810 Shoney's 287-3803
- 4825 Pizza Hut 287-1651
- 4835 Aldi Foods
- 4846 Burger King 596-1462
- 4850 Vacant
- 4900 Miller Hardware 287-4915
- 4911 Waterbed Gallery 596-1446
- 4925 Wilch Dale Sales Co 287-5700
- 4939 Discount Furniture Showcase 287-8305
- Suites
- 1 Vacant
- 2 Vacant
- 3 Vacant
- 4 Angles Hair Salon 287-7377
- 4949 Long John Silver's sea food 596-2999
- 4953 No Return
- 4960 Mrs Peter's Chicken Dinners restr
287-7711
- 50TH ST INTERSECTS
- 5000 Jalisco Restaurant 287-9268
- Jalisco private club
- Hernandez Liquors 596-1613
- 5001 Big Cheese Pizza 287-5050
- 5002 Vacant
- 5025 Vicker's gas sta 287-1677
- 5027 State Twin Drive In Theatres
287-2211
- 5030 Metro Pawn pawn shop 596-1200
- 5041 Ponderosa Steak House 287-3757
- 5050b Apollo Transmission 287-3734
- 5053 Pleasure Emporium novelty & gifts
287-1179
- 5127 Medved L C @ 287-7124
- 5200 U-Haul trailer rental 287-1327
- 5205 Benford Hester @ 287-5814
- 5226 Vacant
- 5235 Gentleman Jim's Ceramics 287-8133
- 5239 Choon Lee's Academy Of Tae Kwon
Do 287-8238
- 5243 Superior Auto Supply 287-5230
- 5250 West Haven Motel 287-5250
- 5262 Gibbs Robt H @ 287-4795

754

771

776

- 1*Gilkison Michl 334-5585
- 2*Raymond M 334-5031
- 3 Howard Donald M @
- 4 No Return
- 5 Hord Wm A 788-5483
- 6 Vacant
- 7 Hernandez Tony F @ 299-6610
- 8 Ferry Art @
- 9 Fleetwood Thos 334-4168
- 10 Horvatin Nick M @ 299-4735
- 11 Eaton Floyd F 788-7360
- 12 Barkley J Bob @
- 13*Comfort Ralph 334-5435
- 14 Wilcox R Marie Mrs @ 334-1096
- 15 Gray Eston @
- 16 Ferry Rick
- 17 Gilbert Robt A 334-5052
- 18 Magerfliesch Robt
- 19 Russell Raymond
- 20 Colbert Steve P @ 788-7960
- 21 Hnaya Deena
- 22 Johnson Michl
- 23 Dial Fredk N 299-1651
- 24 Schler John
- 25 Ponton Everett E @ 334-2821
- 26 Vacant
- 27 Robertson Geo @
- 28 Chapman Raymond
- 29 Roop Nellie Mrs @ 788-3406
- 30 Owens Shirley
- 31 Clark Geraldine @
- 32 Alford Mary
- 33 Knight Robt J 334-4409
- 34 Shopteese Deana
- 35*Yodon Marny 299-4008
- 36 Cromman Jim
- 37 Byers Mark
- 38 Piltaver Mattie Mrs @ 299-3297
- 39*Rollins Gary 334-2715
- 40 Bailey Clifton
- 41 Cole Patricia @
- 42 Ohl Robt
- 43 Cryer Leland 788-3708
- 44 Wassenberg Roger E 334-9381
- 45 Freitag Carole @ 299-0580
- 46 Helms Virginia @
- 47 Byers Steve
- 48 Hedges Rudy V 334-9597
- 49 Davis Elsie M Mrs @ 299-2388
- 50 Poland Marie E Mrs 788-3533
- 51 Allen Jimmie
- 52 Carpenter Hugh @
- 53 Harmon Dennis @
- 54 Kyle Mary Mrs @
- 55 Robinett Trula I Mrs @ 334-0853
- 56 Ashland Mae H 788-9745
- 57 No Return
- 58 Head Jerry @
- 59 Brummett Larry
- 60 Cox Rachel L @
- 61*Magnuson A H 334-9428
- 62 Naylor Ralph
- 63 Burns Marvin
- 64*Wyatt John N 334-2527
- 65 Sargent Philip E 334-9206
- 66 Guillaume Marion @ 299-6102
- 67 Crumm Jeffrey B 334-2335
- 68 Meeks John
- 69 Stratton Denise K @
- 70 Russell John
- 71 Curtis Ernest @
- 72 Gilliam Curtis @
- 73*Williams Chas D 788-5052
- 74 Godsey Glenn L @ 788-7871
- 75 Johnson Norma @
- 76 No Return
- 77 Thoman Willadean @
- 78 Thoman Wayne E 788-7332
- 79 Vasser Helen Mrs @ 788-5332
- 80 No Return
- 81 Ford Bessie M Mrs 334-0575
- 82 Hurtado Tammy @
- 83 Hart John @
- 84 Vacant
- 85 Johnson Lynn
- 86 Eaton Jerry @ 299-4504
- 87*Farris Rick L 334-4981
- 88 Smith Ronald
- 89 Raper Joe @ 334-0808
- 90 Lofton Frances G 334-3872
- 91 Owens Herbert @ 299-8651
- 92 Pierce E @
- 93 Siez Dialo

- 94 Smith Ralph
- 95 Lindsay Geo
- 96 Phillips Tex @ 334-1406
- 6015 Time's Past Antiques 299-9556
- 6021 Sharon's Motel 788-3139
- Patel H I @ 788-3139
- 6100 Grove's Retail Liquor 299-6267
- 6102 D J's Club tavern 788-5599
- 6241 City Fire Department (Fire Sta No
2) 334-1538
- 6251 Anderson Wholesale Co 299-4032
- 6253 Scotty's Dari Barn restr 788-3078
- 6257 Ace Furniture & Rentals 299-9590
- 6285 Kansas Auto Supply West Inc
334-0030
- 6297 City Traffic Regulation Dept Shop
573-5527
- 6301 Glenbrook Mobile Home Community
334-3988
- Lots
- 1 Johnson Jerry
- 2*Stanley Vietta I @ 299-0397
- 5 Thompson Steve
- 7 Huff John @
- 9 Chastine David @
- 10 No Return
- 11 Vacant
- 12 Murray Tim
- 13 Bill Rick @ 334-6506
- 14 No Return
- 15 Kline Jas
- 16 Anderson C Dean 788-3544
- 17 Watts Robt D @
- 18 Johnson
- 20*Garner Mark @
- 21 Vacant
- 22 Marshall Martin @ 299-4048
- 23*Everett Steven 788-9111
- 24 Vacant
- 25 Vacant
- 26 Vacant
- 27 Spencer Robt @ 788-9089
- 30 Vacant
- 31 Behrens Lois @ 299-3970
- 32*Schuler Sharon K @
- 33*Birmingham John
- 34 Willcutt Verbie E @ 334-1194
- 36 Vacant
- 37 Kozlowski Joseph S @ 299-8453
- 38 No Return
- 39 Sonneveldt Howard @ 299-8776
- 40*Ryland Kevin 334-2705
- 42 Magargel Edna @ 334-3088
- 43*Hines Wm C @
- 44 Clark Dempsey M @
- 45 Schlecta Robert R @ 299-4947
- 46*Neepser Martin 788-5354
- 47 Vacant
- 48 No Return
- 49 King Al E 299-0483
- 50 Carter Richd L 334-6053
- 51*Culbertson Kevin 334-4159
- 53 Lindsay Sheryl K 299-9378
- 54*Dexter David 299-1711
- 55 Parrish K Cathy @ 299-4628
- 56 Miller Brenda F @ 299-8582
- 57*Hill Beverly A 334-6221
- 58*Williams Darrrell D 788-9747
- 59*Huskey Audie 334-6302
- 60*Fancher Cara
- 61*Anderson Darlene 334-4530
- 62 Carpenter Frank @ 334-1218
- 63 Chaney Wm @ 334-9197
- 64 Hines Wm C @
- 65 Fletcher Ralph V @ 334-0180
- 66 Utter Byron H @ 334-4699
- 67 Fletcher Ronnie @ 788-5167
- 68*Wester Donald L
- 69 Cooper Denis
- 70 Brown M 788-3445
- 71*Beard Larry J 299-1036
- 72 O'Hare Hugh P @ 334-0036
- 73*Braddy Ensysa 788-3795
- 74 Wolfe John D
- 75 Beard C Irene 299-2402
- 76 Anderson Thos F @ 334-2197
- 77*Waymire Thelma Mrs @
- 78 Brady John @
- 79 Culter Wm Jr @
- 80 Vacant
- 81 Vacant
- 82 Vacant
- 83 Eldridge Virginia Mrs @ 788-5761

3100 MAIN, KANSAS CITY, MO
Member FDIC
TEL. 531-7500



WHERE TO BUY

IS AS IMPORTANT AS WHERE TO SELL GOODS

STATE AVE 1981

0022 CLAYTON RD.

TEL. 293-0927

332

STATE AV—Contd

Marriage Ira J 287-1180
 Lots
 3*Natal C R 287-9480
 4 Simpson Herman
 5 Williams Kenneth
 6 Bools Keith @ 287-3908
 7 Dancer Dwane @ 596-1236
 8*Beal J N 596-2317
 11*Potz Harlan J
 12*Nungesser Geo 287-2736
 17 Cowles Larry @ 596-2711
 20 Hicks Dale
 23*Layman Connie 287-2806
 24 De Weese Leslie
 30 Keebler Dennis J 596-2172
 31 Perkin Michl
 33 Muniz Gloria @ 287-3645
 34 Rivera Joe
 35 Carr Walter L @ 287-5542
 54 Schierbaum Dale 596-2788
 101 Kalina Nellie @ 287-2771
 102 Eisman Robt E @ 596-2615
 103*Watts Everitt W 596-2388
 104*Whisler Glenn E 287-2509
 105*Hensely Rod 287-7478
 107 Dunn Daryl 596-2370
 108 Roe Elisa
 111*Mc Coy Wilma M 287-9660
 113 Barton Kenneth @
 114*Coats Don L @ 287-9694
 115 Brewer Dale @ 287-1620
 116 Adkins Ralph @ 287-3197
 117 Turner Laura Mrs @ 287-9063
 118 Smith Norman @ 287-6522
 119 Cloud Lawrence 287-1123
 120 Switzer Adelaide 287-3687
 122 Swensen Lawrence @ 287-5398
 N 47TH ST INTERSECTS
 755
 4601 Indian Springs Shopping Center 287-9393
 Pennneys Auto Center 287-3800
 Montgomery Ward Automotive Center 767-4700
 Indian Springs Four Theatres 287-5033
 Cristy novelties
 Fredericks Of Hollywood women's clothing 287-3243
 National Shirt Shops men's clothing 287-2413
 National Shirt regional & dist ofcs 287-2413
 Wild Pair The shoe store 287-9473
 Worths women's clothing' 287-4327
 Vacant
 Casual Corner 287-4541
 Todd J P 287-4700
 Orange Julius restr 287-8730
 Penney J C Co 287-3000
 Penney J C Catalogue 287-3700
 Kay's Fashions clo 287-3100
 Deb Shops 287-9717
 Lerner's clothing 287-4969
 Camelot Record 287-9393
 Adler's clo 287-3434
 Foxmoor women's clo ret 287-9262
 K-G Men's Store 287-3770
 Leonard's Airstep Footworks 287-3686
 Walden Books 287-6488
 Macy's dept store 881-6450
 Maslan's Ready To Wear ladies clo 287-5188
 Parklane Hosiery 287-7868
 Jarman Shoes men's shoes 287-5545

Chasnoff's womens clothing 361-7500
 Royal Optical 287-7554
 Dobson H F optometrist 287-3520
 Steve's Shoes 287-1252
 Kay Bee Toy And Hobby 596-1247
 Gallenkamp Shoes 287-7994
 Chess-King men's clothing 287-9195
 Thom Mc An shoes 287-9199
 Swiss Colony Cheese Store The 287-5013
 Baker's Shoe Store 287-9103
 Gail's Fashions 287-7007
 Helzberg's Diamond Shops Inc (Br) jwlrs 287-8844
 Flagg Bros men's shoes 287-4697
 Flavor Maid Do Nuts 287-5340
 Wick's N Sticks candle shop 287-6869
 Norman Merle Cosmetics 287-4119
 Cake Box The bake goods 287-2333
 Topsy's Popcorn Shop 287-5522
 Motherhood Maternity Shop 287-9106
 Orange Blossom 596-1115
 Italian Delight pizza 287-4323
 Stover's Candies 287-6529
 Vacant
 Krigel's jewelers 287-1170
 Kinney's Shoes 287-1357
 Susie's Casuals women's clo 287-1603
 Spencer Gifts 287-2850
 Vacant
 Fox Photo Hallmark card & party shop 287-3737
 Vacant
 Jeans West clo 287-9354
 County Seat levi store 287-3522
 Skaggs Drug Co 287-3232
 Vacant
 Vacant
 Robinson Shoe Store 287-1158
 Coronado Federal Savings & Loan Assoc 287-2220
 Montgomery Ward & Co 676-4700
 Level Athletes Foot The sporting gds 287-3270
 Level Smaks restr 287-1099
 Level House Of Large Sizes ladies clo 287-3875
 Level Don's World Of Beef restr 287-3133
 Level August A J men's clothing 287-4326
 Level Wig City 287-2464
 Radio Shack 287-5561
 Level Music Land records instrus tapes stereos 287-1166
 Level Pet Palace 287-7113
 Level Taco Via mexican restr 287-9895
 Level So-Fro Fabrics 287-4443
 Level Lim's oriental gifts 287-3323
 Level Forum Cafeteria 287-5334
 Level Richman Brothers men's clo 287-3831
 Level Wurlitzer Music Stores Inc organ & piano sls 287-8911
 Level General Nutrition Center health store 287-9131
 Level Indian Springs State Bank 287-3900
 Level Diamond Factory The jewelry 596-2646
 Level Hobby Haven 287-3030
 Level Mode O'Day women's clo 287-4757
 Level Indian Springs Fitness Center health studio 287-3110
 Level Gingiss Men's Formalwear clo 287-3200

Level Indian Springs Center Office 287-9393
 Level Dial Finance 287-6063
 Restful Beds waterbeds 287-5167
 Indian Springs State Bank Drive In 287-3900
 U S Army Recruiting Ofc 374-4237
 U S Marine Corp Recruiting Ofc 287-8700
 U S Navy Recruiting Ofc 287-6074
 U S Air Force Recruiting Ofc 287-7570
 T-Shirts Plus 596-1985
 Things Remembered jewelry-gifts 621-1563
 General Savings Association 362-8900
 4625 Beckett Jack M dentist 287-9600
 4710 Car-X Inc muffler shop 287-6221
 4720 Queking Bar B Q 287-9100
 4725 Flamingo Motel 287-5511
 4732 Kerr-Mc Gee gas sta 287-9165
 4748 U Totem-503 gro 287-9111
 4750 Morris Wanda Retail Liquor 596-2014
 4752 Pastime Private Club 287-9276
 4805 Vacant
 4810 Vacant
 4825 Pizza Hut 287-1651
 4846 Burger King 596-1487
 4850 Brown's Chicken 287-1010
 4900 Miller Hardware 287-4915
 4911 Jansen Furniture Store 287-2900
 4915 Aldi Foods
 4929 Wind's Hudson Service Station serv sta 287-9251
 4940 Van Bebber Geo W @ 287-3371
 4949 Long John Silver's sea food 596-2999
 4960 Mrs Peter's Chicken Dinners 287-7711
 5000 Jalisco Restaurant 287-9268
 Romita private club 287-6733
 Hernandez Liquor 596-1613
 5001 Shakey's Pizza Parlor 287-1600
 5002 Sav-On Discount Furniture Inc 287-6511
 5025 Vicker's gas sta 287-1677
 5027 State Twin Drive In Theatres 287-2211
 5030 Ken's Broasted Chicken restr 287-2162
 5041 Ponderosa Steak House 287-3757
 5050a Kopp's Carpet 287-7727
 5050b Apollo Transmission unit 287-3734
 5050c Apollo Transmission transmission repr
 5050d Apollo Transmission unit
 5051 Vacant
 5053 G F C Corporation Of Kansas loans 287-3500
 5127*Medved L C 287-7124
 5200 Holtom Bill Ford Inc auto dlrs 287-1000
 5205*Benford Hester 287-5814
 5226 B & H Service 287-9189
 5235 Custom Signet Printing 596-1171
 5237 No Return
 5239 Choon Lee's Academy Of Tae Kwon Do 287-8238
 5243 Superior Auto Supply 287-5230
 5250 West Haven Motel 287-5250
 West Haven Picnic Restaurant 287-8181
 Rear Bush Retail Liquor Store
 5262 Gibbs Robt H @ 287-4795
 5300 State Avenue Trading Post Inc 287-1024
 5306 E Q Muffler 334-5220
 5311 Lindsay Broom Co 287-5796

754

18th Street Terrace and Minnesota Ave. Tel. 621-6400

47TH ST 1981

90

UNION Anchor Savings Ass. Tel. 913/342-7700 Mixed Office: 77 South 7th, Box 2186, Kansas City, Kansas 66110

N 46TH ST—Contd

- 3112*Tennyson Wesley 287-6296
3116 No Return
3130 Johnson L W
3208 Culbertson David 287-4945
3214 Vacant
3229*Collins Phyllis Mrs
3240 No Return
3241 Wilson Edw
3246 Masek Robt
3248*Whitaker Albert H Jr @ 596-2351
3249 Henak Marcie L
3250 Bouray Darwin @
3257 Grindstaff Harold

46TH ST S —FROM 4600 ARGENTINE BLVD SOUTH

- ZIP CODE 66106
1001 Vacant
1260 Gearhart Glenn M @ 677-0910
1300 Vacant
1408 Edwards Robt 722-2098

- 2804 Hugo Bernard A @ 432-5102
2809*Anson Wm E @ 677-3178
2812 Hagel Eug F @ 236-6524
2815 Engelman Robt P @ 677-2929
2818 Shomber Wm R @ 722-5752
2823 Barlow Thos @
2829 Braland Russell L @ 262-9579
2913 Berger Patk J 677-3430
2921 Cossey Cleo @ 362-1114
2939 Clem Bill G @ 677-3742
2940 Messmer Wm E @ 432-6397
3001 True Elvis L @ 831-4654
3009 Hadley Charles V @
3014 Trout Lloyd D @
3015*Williams Dwight L @ 262-1978
3020 Kieffaber Richd A @ 262-6802
3021 O'Neal Ray A @ 362-8206
3024 Slankard Glenn W @ 262-8857
3025 Johnson Robt L @ 262-2922
3028 Howl Stanley 677-4161
3029 Denner Thos P @ 831-4114
3034 Mc Kenzie Loyd L @ 362-4341
3035 Stimach Victor
3040 Pantoja Theo @
3041 Post Maurice E @ 432-0187
3046 Kessler Austin E @ 262-1824
3047 Hensley Robt M @ 722-4588
3100*Wilson Lawrence W 236-9673
3106 Stuart Geo A @ 432-8045
3107 Knight James W @ 722-3539
3110 Jenkins Robt A @ 262-8201
3111 Hansen Paul M @ 831-9219
3114 Kump Herman J @
3115 Vacant
3120 Wing Thos F @ 236-7790
3121 Kelley Rick @ 432-1715
3124 Gonser Robt 236-4812
3125 Gabler Virginia L @ 362-6448
3130 Grable Sharon L Mrs @ 262-5512
3131 Crowe Vernon V @ 262-9434
3136 Howell David A @
3137 Kanoy Allen @ 362-2990
3140 Moore Jim 384-3475
3141 Daniels Richard E @ 432-4611
3147 Marvel Alfred P @ 262-1765

744

46TH ST TER N —NORTH 1/4 BLK TO GARFIELD

- ZIP CODE 66102
1908 Alcantar Mike J @ 287-4440
1915 Zurga Edward J @ 287-1066
1917 Shomjin John @
1918 Minear Steven D @ 287-6739
1927 Ramirez Thos J @ 287-3860
1928 Ashworth Margt L Mrs @ 287-1074
1931 Macan Timothy M @ 287-7244
1934 No Return
1935 Beldon Terry
1936 Crooms John
1938 Whitmire Dizzy
1939 Andrews Mark D 287-9885
1940 Collette Mike
1941 Vickers Max E 586-1161
1942 Garman James W 287-5908
1944 Sharpe Robt
1945 Shriver Randy C 287-8018
1947 Rank Steve

758

760

- ZIP CODE 66104
2515*Richter Mary @ 287-7971
2518 Sambol Joe @ 287-2576
2523 Williams Leo L @ 287-1939
2524 Swender Arlie L @ 287-7265
2527 Rowan Delbert A @ 287-1649
2530 Yankovich Tony N @ 287-2039
2537 Denk Pauline E Mrs @ 287-1637
2538 Smith Geo M @ 287-2041
2605 Hook Fred J @ 287-1645
2610 Mc Adams Wayne L @ 287-3463
2611 Hardwick Thos 596-1478
2614 Fritz Rose L @ 287-8661
2615 Boor Homer @ 287-1643
2618 Headrick James L @ 287-1647
2619*Baar Jeffrey S @ 586-1314
2623 Shoults Richd @ 287-7074
2626 Wade Dumbar H @ 287-8755
2631 No Return
GEORGIA AV INTERSECTS

46TH ST TER S —FROM 4631 SWARTZ RD SOUTH

- ZIP CODE 66106
1000 Gartin Ivan E @ 831-3955
1010 Peed Raymond W @ 831-3159
1011 Mc Camish Geo L @ 831-3896
1018 Asbill Walter J @ 831-3956
1019 Foulk Sara @ 384-1202
1024*Young Jack
1031 Smith S M
1036 Montgomery Hiram
1046*Dunham K D 677-1266
1109*Fuller Jerry
1114 Vacant

LOCUST INTERSECTS

- 3014 Carey James J @ 432-8197
3015 Hedges Harley J @
3020 Boyd David R 236-5520
3021 Thomas Virgil R @ 831-2099
3024 Burnam Irene L @ 262-9487
3025 Lowe Eugene @ 262-4907
3028 No Return
3029 Brown Betty Mrs @
3034 Steinmetz Harry L @ 362-4956
3035 Potchad Walter M @
3040 Rise Raymond @ 432-9485
3041 Bremer Charles W @ 262-8379

751

- 3046 Perkins Alan J @ 262-8610
3047 Allen Elvin L @ 262-0649
3100 Marshall Larry @ 432-8793
3101*Siler Gary L @ 384-4394
3106 Krause Bernard E @ 262-9036
3107 Bushnell G Gale @ 722-3385
3110 Dodson Branson W @ 722-0901
3111 Carmody Eug @ 262-5917
3114 Watson Francis @ 831-1184
3115 Potchad Eve @ 262-9425
3120 Carmean Cleo M @
3121 Dale Walter W @ 262-9145
3124 O'Hare Christina R @ 362-0272
3125 Stein Charles J @ 262-2470
3130 Vacant
3131 Boan James V @ 262-8872
3136*Metzler Clyde
3137 Bary Clyde K @ 677-3245
3140*Thomas K R 432-1312
3141 Nowak Virgil R @ 262-9224
3146 Moore Ted @ 432-4787
3147 Riley Robt M @ 722-0092

749

47TH DR S —FROM 4737 GIBBS RD SOUTH

- ZIP CODE 66106
2414 Organ Charles W @ 362-1834
2415 Myer Geo A @ 262-8629
2420 Gilley Charles L @ 362-3747
2421 Busch Oscar F @ 262-8258
2428 Lange James D @ 432-1714
2429 Mc Kernan Joseph J @ 262-9439
2434 Beemer Ivan L @ 831-1935
2435 Krueger Raymond @ 362-9218
2440 Ehrhart Raymond A @ 262-9097
2441 Bennett Betty L Mrs @
2446 Warfel Billy C @ 262-8766
2500 Vacant
2501 Caster Robt E @ 262-7691
2506 Doughty Edw E @ 262-1172
2507*Smith Willard @ 262-1160
MELODY DR INTERSECTS
2514 Kant Edwin C @ 262-9011
2515 Minter Claude W @ 262-8697
2520 Brehm Anne S @ 262-2160
2523*Fenton Danl S @ 722-2171
2526 Jenkins John @ 262-7244
2530 Ashley Bob G @ 262-7382
2531 Minton Mark S @ 831-0079

47TH ST N —FROM 4700 TAUROMEE AV NORTH

- ZIP CODE 66102
ANN ST INTERSECTS
MINNESOTA AV INTERSECTS
600 No Return

STATE AV INTERSECTS

- 780 1110 State Farm Insurance Co 287-5900
1111 Parra's Low Cost Transmission Service 287-1905
NEBRASKA INTERSECTS
1201 Dickerson Betty A
1209 Vacant
WASHINGTON AV INTERSECTS
1312 Hargis Thos W @ 287-2154
1316 Jackson Eddie G @ 287-7931
1322 Slaven Lloyd E @ 596-1370
1327*Brendel C A 287-7333
1329 Medrano Cosme 596-1303
1333 No Return
1335 Burns Russell C @ 287-1475



YOUR PERSONAL BANK

NEBRASKA AVE 1981

274

NEBRASKA AV—Contd

- 709 Jones Bessie B 321-7331
- 710★Hancock Vernon
- 711 Sterritt Virginia 342-2984
- 712 Bowen Opal 371-8098
- 801 Wilson Gertrude 321-4592
- 802★Addis Gertrude
- 803 Hathorn Lucille T 342-9570
- 804 Dooley Emmett 321-0520
- 805 Hersey Cecil W 321-6189
- 806 Radcliff Anna 321-5384
- 807 Moten M Frances 281-5491
- 808 Merritt Clemastine V 281-2950
- 809 Bozick Mary E 321-1697
- 810 Nelson Naomi 281-0948
- 811 Oots Mary 371-4964
- 812 Stewart Ida M 371-4964
- 901★Mason Hattie
- 902 Vacant
- 903 Wilson Charles L 342-7710
- 904 Courtney Esther 342-6096
- 905 Gregory Edith H 621-1807
- 906★Maddox Faye 321-4175
- 907 Ring Cordelia 321-8869
- 908 No Return
- 909 Lane Eva M 342-9037
- 910 Thompson Robt 321-0701
- 911 Kitchen Ralph 371-0701
- 912 Dolman Tony I 342-0100

- 740 Callender E R Printing Co Inc 371-0330
- N 8TH ST INTERSECTS
- 810 Vacant
- 812 Wilson Evelyn M 321-0645
- Moore Viola
- 814 Vacant
- 816 Hill Mary Mrs © 321-1895
- 820 Brown Paula © 321-8589
- 824 Vacant
- Moore Alean G Mrs 321-7781
- 826 Moore Glen ©
- 850 U S Social Security Admn 374-3024

- N 10TH INTERSECTS
- ZIP CODE 66102
- WATERWAY DR INTERSECTS
- (NOT OPEN BET WATERWAY DR AND N 12TH)
- N 12TH INTERSECTS
- 1212 Pace Wilbert H © 281-1998
- 1214 Alcola G J © 321-3776
- 1215 Vacant
- 1216 Lee Arth © 621-6188
- 1217 Teasdale Wm F © 281-4298
- 1218 Walker Ezell R © 281-3619
- 1219 Johnson Mabel O Mrs © 342-5290
- 1220 Vacant
- 1222★Davis Jimmie ©
- 1224 Vacant
- 1225 Hickman Mary A Mrs © 342-8893
- 1228 Mc Daniel Chiree 371-1888
- 1232 Green Mildred Mrs © 371-8116
- 1233 Evans Mildred Mrs © 342-7591
- 1233½★Warrior Earnst 321-8436
- 1234 Freeman Mildred A 342-0757
- 1235 Mc Donald Richd © 371-1788
- 1240 Cates Wm E © 321-7528

- N 13TH ST INTERSECTS
- 1310 Johnson Willie 342-0098
- 1311 James Sylvester & Son jan serv 371-8056
- 1312 Fletcher Calvin J © 342-6212
- 1314 Kirkwood Anna M Mrs © 371-4340
- 1315 Nelson Helen W Mrs ©
- 1319 Vacant

- 1329 Vacant
- N14TH INTERSECTS
- K&M RY CROSSES
- 1609 Shawnee Roofing Co 321-0088
- 1610 Aldridge R G Contractor genl bidrs 371-6699
- Coniglio Hauling And Excavating Inc 342-9548
- 1612 Bryson Danl J © 371-7584
- 1614 Smith Annabelle F Mrs © 321-6646
- 1618 Richter Frank 321-6041
- 1619 Hudson Rita Mrs © 281-2909
- 1620 Gates John © 321-2047
- 1624 Loske Hazel L Mrs © 321-5305
- 1626 Mapes Bettie E Mrs © 371-4019
- N 17TH ST INTERSECTS
- 1700 Lohr Harry L © 321-8792
- 1701 Vacant
- 1703 Vacant
- 1705★Nash L M 342-5362
- 1707★Neal L J 342-2909
- 1708 Smith Harvey B © 321-9954
- 1709★Hoange Nam
- 1710★Tran De 342-1628
- 1711 Van Tran S A 342-1628
- 1714 Whitmire Jettie © 342-6374
- 1716 Kidd Foster Jr 371-5573

- N 18TH INTERSECTS
- 1807 Apartments
- 1 Steele W A 371-7458
- 2 Vacant
- 3 Hecker A G 321-7318
- 4★Mertens D 342-5587
- 5 Shikles Bernard 321-3742
- 1815 Apartments
- 7★Welch Cathy
- 8★Coons Donald L
- 9 Vacant
- 10 Adams Frances Mrs 377-8034
- 11★Sellers W G 281-0414
- 12 Jvorabchian Hassan 621-1067

- N 19TH ST INTERSECTS
- 1900 Wolf S F © 321-7474
- 1906 Smith John E © 321-0511
- 1910 Mc Dowell J Hampton © 321-8177
- 1911★Schorn Mary J 321-3942
- 1912 Stubblefield Kirk I © 371-8016
- 1915 Lindquist Tim M © 371-6761
- 1916 Breidenthal Robt J Jr © 371-5540
- 1920★Stevenson Melissa K © 371-3161
- 1921 Kepler Roberta F © 371-5390
- 1923 Brenneisen C Ward III ©
- 1924 Palmerlee Thos M ©
- 1926 Miller Gary B © 281-4116
- 1929 Brown Gerald E © 321-2030
- HOEL PARKWAY INTERSECTS
- 2111 Strickland Thos A © 371-1269
- 2115 Smith Helen W © 321-6138
- 2119★Duncan Lee Ann © 621-7337
- N 22D INTERSECTS
- 2201 Aldridge Ralph G © 321-4417
- 2211 Johnson Kent D II © 371-5976
- 2212 Dear John K © 342-6469
- 2215 Kearns Lillian M Mrs © 371-8229
- 2216 Gardner Tim J © 321-5245
- 2219 Guss Steve © 371-4861

- 2220 Fischer Chester H © 621-1116
- 2221 Campbell Peggy © 281-0546
- 2224 Blank Thos O © 621-5230
- 2225 Sexton Michl L 281-5089
- 2228 Vacant
- 2229 Thomas Maurine A © 621-1161
- 2230 Mullinix Gay K Mrs © 281-5308
- N 24TH INTERSECTS
- 2402 Enich Pete

- 2403 Mc Kee Dennis D © 621-6765
- 2407 Smith Dean J Hon ©
- 2410 Boyd Richd © 371-5719
- 2411 Michalski Robt E © 281-5666
- 2412 Marrell Richd
- 2413 Ross Larry © 281-4144
- 2414 Truman James E © 342-3879
- 2418 Gustafson Ralph E © 621-2662
- 2424 Eddy Edward A © 321-9771
- NOT OPEN BET ½ BLK WEST OF N 24TH AND WASHINGTON BLVD
- WASHINGTON BLVD INTERSECTS
- N 25TH INTERSECTS
- 2510 First Southern Baptist Church 321-7611
- Wyandotte County Developmental Pre-School 321-0217
- 2520 Hobson Alan E © 321-1273
- 2527 Knight Darrell © 371-8528
- 2531 Hoy La Verne Mrs © 371-4142
- N 26TH INTERSECTS
- 2600 Padillu Grace B Mrs © 371-5379
- 2601 Madrigal Miguel P © 342-5745
- 2614 Williams Judson
- 2615 Krneta Kath © 321-4171
- 2618 Hopper Helen Mrs 321-0034
- 2619 Hulet Avis L Mrs ©
- 2621 Tucker Wilma G © 371-5418
- 2622 Pointelin Maruis F © 281-3623
- 2627 Church Of Christ Annex
- N 28TH INTERSECTS

- N 29TH ST INTERSECTS
- N 34TH ST INTERSECTS
- 3412 Soptick Gerald E © 321-7692
- N 36TH INTERSECTS
- 3520 Lawrence Charles W © 621-0931

- N 39TH ST INTERSECTS
- 3900★Love Gary M 321-1228
- 3901 Marshal Glenn R © 342-0320
- 3905 Vacant
- 3906 Crews Ray © 321-7114
- ★Martin Jack K 621-2039
- 3907★Johnson Delton 281-4297
- 3910 Snyder Wilma M Mrs ©
- 3911 Brown Melanie 321-2608
- 3916 Snyder David E © 321-1020
- 3917 Gray Irvin W © 281-1625
- 3922 Becher Rod © 342-7984
- 3923 Pajer Joseph © 371-1142
- 3929 Vukovojac Jovan J © 621-0281
- N 40TH ST INTERSECTS
- (NOT OPEN BET N 40TH ST AND N 43D ST)
- 4310 Wilson Glenn A © 342-1087
- 4311 Walker Wm E © 371-0845
- 4314 No Return
- 4315 Bassett Elmer © 621-3463
- 4318 Fuller Arth © 281-4830
- 4322 No Return
- N 44TH ST INTERSECTS

- N 47TH ST INTERSECTS
- 4701 Gamboa Adella 287-8711
- 4701a Gutierrez Angelica 287-6925
- 4703 Murray Construction bldg contr 287-4054
- 4708 Kiddi Kollege 287-4879
- Hill Top Dance Studio 287-1626
- 4711 Ross Marion 287-7779
- 4716 No Return
- 4722 Watson Rodney 596-1859

Anchor Savings Asso
 Tel. 913/342-7700
 Mixed Kansas City, Kansas 66110
 ce: 77 South 7th, Box 2186, Kansas City, Kansas 66110

STATE AVE 1981

331

STATE AV—Contd

1612 Meyn & Fennel archts 371-1747
 1614 Rensenhouse Electric Supply Co whol
 281-0324
K&M RY CROSSES
 N 17TH INTERSECTS
 1701 Vacant
 1702 Verbanic Raymond liquors ret
 342-2565
 1710 Apartments
 Dowling Drucilla A Mrs @ 342-1883
 1721 Scheib Earl auto painting 321-6544
 1725 Savage Skelly Serv 371-5080

ZIP CODE 66102

N 18TH INTERSECTS
 1801 Buds Westheight Cafe 342-8619
 1810 Shields Wm H @ 371-3258
 N 19TH INTERSECTS
 1811 Hoffman John A 321-3525
 1813 Rush James M 371-6594
 1815 Watson Roy
 1821 Owens Violet N @ 621-0825
 Prigmore Fay 342-8717
 1827*Amos Fred @
 1829*Cryts Edw
 1831 Kuchem John J @ 321-1908
 1837 Valiatzas Panageota Mrs @ 342-5072
 1841 Bates Lillian Mrs @ 621-4950
 1843 Johnson Marvell 321-8389
 1845 Smith Doris L Mrs 342-7371
 1847 Gibson & Son Funeral Home Inc
 (Parking)

1871 Thomas Agency Inc The ins 621-3550
 Thomas Real Estate Co The 621-3550

HOEL PKWY INTERSECTS

1873 Vacant
 1881 Mc Donald Geraldine C 281-4695
 1885 Hobbs Marian L @ 321-6927
 1887 Neumeyer Alden L @ 342-6662
 N 21ST PL INTERSECTS
 1910 Storms Al C @ 371-3948
 1916 Gentry James T used bldg equip @
 342-3540
 1924 Burke Cath C Mrs @ 371-0945
 1926 Rastorfer Harold @ 371-2896
 1926½ Rehoric J 371-2896
 1928 Burt Ralph E @ 321-8277
 HOEL PKWY INTERSECTS
 2100 Herlac Albert E @ 342-1556
 Sutton Chas W 321-0970
 2112 Gustafson Bert R 321-8698
 2116 Jacobs Glenn @ 321-8644
 2122*O'Leary Joan M @
 2130*Detrempe Martha @ 342-8497

22D INTERSECTS

2200 Mulich Frank J @ 281-2234
 2204 Vacant
 2208 Vacant
 2210 Ackerson Fred W @ 371-6134
 2214 Antonich Michl L 342-2432
 2216 Horn Francis A 371-6092
 2220 Jordan Nettie A Mrs @ 371-3570
 2224 Del Percio Vincent P @
 2230 Schuck Patricia C 342-7886
 N 24TH INTERSECTS
 2400 Hahn Parie C 281-0688
 2402 Hayes Merle E 371-5356
 2406 Crawford Buena E Mrs @ 371-0774
 2410 Reed Harold W @
 2414 Pridgen R 321-3710
 2415 Hall Percy J @ 281-2253
 2417 Gailey Hubert H @ 281-5270
 2418 No Return

2421 Field Faith E Mrs @ 621-6011
 2422 Vacant
 2426*Charles B Robt @ 342-4121
 2430 Ackerson Geo R @ 342-6088
 2432 Dye Emily A Mrs @ 342-7411
 N 25TH INTERSECTS
 WASHINGTON BLVD INTERSECTS
 2500 One Price Tire Store (Br) retail sls
 342-2881
 2511 Vogel John E Jr @ 371-6414
 2512 Vacant
 2515 Henak James R 621-0458
 N WASHINGTON BLVD INTERSECTS
 2533 Robinson Walter L @
 N 26TH INTERSECTS
 2606 Pay-Less Shoe Source (br) 281-1388
 2610 Young Office Products Co 321-1621
 2614 Vacant
 2616 Mallin Cleaners 281-2652
 2700 Vacant
 2727 T G & Y Stores variety 621-6630
 2808 Taco Kid restr 281-4702
 2815 A & P Food Stores (Br) 371-3191
 2850 Submarine The restr 621-1266
 2859 Doolittle Standard Service 321-7535
 N 29TH INTERSECTS
 2901 Vacant
 2929 J & W Foreign Car Service 281-1717
 2931 Permanent Bsmt Waterproofing
 321-4660
 Louann's Macrame & Things 321-4660
 3037 Area Vocational Tech Sch 342-3388
 3041 One Hour Martinizing clns & prsrs
 (br) 371-8907
 3043 Instructional Resource & Media
 Center br of k c k pub schs 621-5155
 N 31ST INTERSECTS
 3100 City Fire Dept Sta No 11 621-2454
 3101 Wood Haven Nursery School &
 Kindergarten 281-4543
 3133 Shekells Clifford @ 371-4843
 3134 Vacant
 3136 Vacant
 3138 Hollywood Beauty Shop 342-8046
 3139 Vacant
 3140 State Radio & TV Service 321-1180
 Mo) Dreiseszun Phil
 3140½*Stathas Chris
 3144 Wyandotte Association For Retarded
 Citizens thrift shop & ofc 342-5094
 3148 Stathas Retail Liquor & Milk House
 321-1319

N 32D INTERSECTS

3200 Vacant
 3201 Fashion Uniform 371-7495
 3203 All Breed Pet Grooming 321-5552
 3205 Marshall Sidney 371-7382
 3207 Walterick Publishers 371-3273
 3209 Walterick Publishers Whse
 3211 Marshall's Barber Shop 621-3821
 3212 Peter's Drive In restr 371-4935
 3215*Burk Henry
 3228 Bar B-Q House The 342-1137
 Disco Place The 321-6158
 N 33D INTERSECTS
 3303 Stimac Ron @
 3311 Moreno Joseph @ 321-3507
 N 34TH INTERSECTS
 3400 Cash Saver Discount Food Mart gro
 281-4806
 3401 Reyes James @ 281-1352
 3405 Vacant
 3407 Malott Mildred E Mrs @ 371-2361
 Remnant Shop The 371-2361
 3416 Hattaway Cleaning Village Indry
 371-2010
 3417 Saint John's Cemetery 371-4040

807

804

3522 Kentucky Fried Chicken Drive-Inn
 Restaurant 321-1800
 N 36TH INTERSECTS
 3600 Vacant
 3612 Smoker's Haven & Party Pantry
 321-3161
 Oriel Retail Liquor
 3620 State Beauty Supply Whol 321-1350
 3624 Nice Pest Control Service 371-1194
 Mc Cloud W B Co Inc pest control
 serv 371-1147
 3645 Bob's Auto Sales used cars 342-3025
 3647 Wendy's hamburgers 342-8794
 3649 Fotomat Drive-Thru 342-5333
 3651 Taco Bell (Br) restr 321-6680
 3653 Western Auto (Br) 321-3246
 N 37TH INTERSECTS
 3700 Mohr W D Florist 371-0752
 3704 Kingsbury's Vacuum Cleaner Center
 342-2020
 3708 Tower Plaza Shopping Center
 621-0100
 Waid's Restaurant 371-1080
 3710 State Farm Insurance Co (Br)
 342-1400
 3712 Daniels Cleaners 371-1778
 3714 Household Finance Corp (Br) 371-1173
 3716 Milgram Food Stores Inc 371-4652
 3718 T G & Y Stores variety 342-4872
 3720 Revco Drugs Inc (Br) 321-4231
 3722 Vacant
 3724 Vacant
 3725 Mc Donald's 621-4800
 3726 Natural Sleep water beds ret 621-6936
 3728 Tower Plaza Beauty Salon 621-2346
 3730 Vacant
 3732 Joe's Shoe Repair 342-8848
 3734 Tower Plaza Tailor Shop 321-0262
 3736 Tower Plaza Shopping Center ofc
 621-0100
 Tower Plaza Shopping Management
 Office Inc 621-0100
 3737 Hardee's restr 371-3584
 3738 Sears Roebuck & Co annex
 3740 Olan Mills Studio 371-3233
 3742 Radio Shack 342-6260
 3744 Vacant
 3748 Sears Roebuck And Co (Br) dept store
 321-8875
 Allstate Insurance 281-5151
 H & R Block income tax serv
 321-8875
 N 38TH INTERSECTS
 3801 Highland Park Cemetery 371-0667
 Highland Park Cemetery Assn &
 Chapel Mausoleum 371-0667
 Miller David L 281-2190
 Highland Park Mausoleum 371-0667
 N 38TH INTERSECTS
 VICTORY HWY BEGINS

751

4008 Glass Hazel E Mrs @ 621-0137
 4010 J & J Cycle Center 342-3338
 4012 Best Paint Store 281-4440
 4020 Tower State Bank Drive In 371-3100
 4101 Wood Haven Pre-School 371-0400
 4110 C M C Stereo Center sls & serv
 371-2580
 4250 Hudson Oil Co gas sta 342-1597
 43D ST INTERSECTS
 4301 Venture Stores 371-5252
 Colonel Days Levis Emporium
 621-4693
 Balls gro 371-2736
 4323 Red Lobster Inns 342-3335
 4520 Woodland Acres trailer court 287-1180

Talk to us now. You could thank us later.

STATE AVE 1975

STATE AV—Contd

3311 Moreno Joseph © 321-3507
 N 34TH INTERSECTS
 3400 Lipari Bros Thriftway 281-4806
 3401 Richards Eliz B Mrs © 321-3798
 3405 Precious Blood Sisters Convent
 3407 Malott Mildred E Mrs © 371-2361
 *Gammon Robt 281-5871
 Remnant Shop The 371-2361
 3416 Hataway Cleaning Village Indry
 371-2010
 3417 Saint John's Cemetery 371-4040
 3516 Kentucky Fried Chicken Drive-Inn
 Restaurant 321-1800
 N 36TH INTERSECTS
 3600 Mister Donut baked gds ret 621-3828
 3606*Rymer Kent
 3608 Helmut's Paint & Body Shop auto
 281-5077
 3610*Fisher Roger D
 3612 Likovich Liquors
 Party Pantry gift shop 321-3161
 3620 State Beauty Supply Whol 321-1350
 3624 Nice Pest Control Service 371-1194
 Conservation Industries Inc 371-1194
 3635 Under Constn
 3645 Osipik Alec notary pub 342-3025
 Osipik Motor Co used cars 342-3025
 3649 Fotomat Drive-Thru 342-5333
 N 37TH INTERSECTS
 3700 Mohr W D Florist 371-0752
 3704 Sir Knight Formal Wear 621-5925
 3708 Tower Plaza Shopping Center
 621-0100
 Waid's Restaurant 371-1080
 3710 State Farm Insurance Co (Br)
 342-1400
 3712 Daniels Cleaners 371-1778
 3714 Household Finance Corp (Br) 371-1173
 3716 Milgram Food Stores Inc 371-4652
 3718 T G & Y Stores (br) 342-4872
 3720 Revco Drugs Inc (Br) 321-4231
 3722 House Of Fabrics No 51 281-0806
 3724 Elko Camera Stores (Br) 621-1270
 3725 Tower Plaza D X Service Station &
 Car Wash 321-4155
 3726 Vacant
 3728 Tower Plaza Beauty Salon 621-2346
 3730 Fashion Two Twenty cosmetics
 621-1530
 37TH ST TER INTERSECTS
 3732 Joe's Shoe Repair 342-8848
 3734 Tower Plaza Tailor Shop 321-0262
 3736 Tower Plaza Shopping Center ofc
 621-0100
 Tower Plaza Shopping Management
 Office Inc 621-0100
 3737 Hardee's Restaurant 371-3584
 3740 Olin Mills Studio photog 371-3222
 3742 Radio Shack 342-6260
 3744 Tower Plaza Magnavox 621-3325
 3748 Sears Roebuck & Co (Br) dept store
 321-8875
 Allstate Insurance 281-5151
 N 38TH INTERSECTS
 3801 Highland Park Cemetery 371-0667
 Highland Park Cemetery Assn
 371-0667
 Miller David L 281-2190
 Highland Park Mausoleum 371-0667
 N 38TH INTERSECTS
 VICTORY HWY BEGINS

751

4008 Glass Hazel Mrs © 621-0137
 4010 J & J Cycle Center sls & serv
 342-3338
 4012 Best Paint Store 281-4440
 4020 Tower State Bank Drive In
 4110 C M C Stereo Center sls & serv
 371-2580
 4250 Hudson Oil Co gas sta 371-9448
 43D ST INTERSECTS
 4301a Kroger gros 371-2736

4301 Venture Stores 371-5252
 4323 Red Lobster Inns 342-3335
 4520 Woodland Acres trailer court 287-1180
 Marriage Ira J 287-1180
 Lots
 2 Dysart Thos D
 3*Taylor Ron
 5*Mitchell Terry
 6 Vacant
 7 Boyd Katie N
 9 Fisher J R
 11 Albright Ella M 287-3345
 12*Laird Albert
 14 Dancer Duane 287-1930
 16 Gilmore Jack 287-1498
 17 Smith Harold W
 19 Vacant
 21 Spaunhearst Reginald
 22 Vacant
 23 Nienhuser C E 287-3712
 24 Vacant
 25*Foster Gary
 26 Worrell Helen E Mrs 287-1528
 27*Rudder Marion
 28 Stinson Wm J 287-3568
 29 Vacant
 30*Whitker Jim
 31*Stoll James
 32 Kessinger Wm 287-5986
 33 Mumiz Gloria 287-3645
 34*Bell Marion
 35 Carr Walter L 287-5542
 37 Gwynn Morris
 38 Stone Gordon
 39*Brown Ron
 40*Escalante Renee
 41 Vanderlinden Kim 287-2561
 42 Powell James B 287-2541
 43 Gibbs Wm A 287-7535
 44 Dennison Harvey 287-8207
 45*Zachary Jerry
 46 Simpson Harry Jr 287-1485
 47*Seaton Katie
 48 Deweese Leslie
 49*Dunsworth Lloyd
 50 Vacant
 51 Casion Mae Mrs 287-5357
 52 Bailey Clifton D 287-3806
 53 Vacant
 56 Singleton Deborah
 57 Bredemeier Albert M 287-9633
 58*Mc Auliffe Virginia
 59*Harrier Kenneth
 61*Ross Raymond
 62 Vacant
 63 Vacant
 64*Espinoza Paul
 68 Schierbaum Boyd
 69 Eakright Richd
 70 Vacant
 71 Vacant
 72*Kalina Nellie 287-2771
 73*Marsh Bill
 74 Vacant
 75 Vacant
 76 Vacant
 77 Stevens Marvin 287-3105
 101 Smith Norman 287-6522
 102 Knox Donald
 103 Vacant
 104 Adkins Ralph 287-2467
 105*Anderson James
 106 Vacant
 107*Kindred Paul
 108*Barnes David
 109 Vacant
 110*Pluckett Geo 287-8091
 111 Vacant
 112 Vacant
 113 Holt Richd
 114 Rich Gary L 287-8773
 115 Brewer Dale E 287-1560
 117 Breeze Jim
 118*Thompson Larry
 119 Spittler Everett E 287-1519

120 Vacant
 121*Turner Laura Mrs
 122 Wells K B 287-6569
 N 47TH ST INTERSECTS
 4601 Indian Springs Shopping Center
 Penneys Auto Center 287-3000
 Childrens Photographer 287-1155
 Montgomery Ward Automotive Center
 287-9000
 Indian Springs Four Theatres
 287-5032
 Fredericks Of Hollywood women's
 clothing 287-3243
 National Shirt Shops men's clothing
 287-2413
 Darnaby Clothing 287-8133
 Worths women's clothing 287-4327
 Leader The ready to wear 287-2300
 Orange Julius 287-7272
 Penney J C Co 287-3000
 Penney J C Catalogue 287-3700
 Kay's Fashions clo 287-3100
 Woolworth's 287-4121
 Harvest House Coffee Shop restr
 287-4122
 Adler's clo 287-3434
 Foxmoor women's clo ret 287-9262
 K-G Men's Store 287-3770
 Mc Nichols Shoes 287-3686
 Walden Books 287-6488
 Macy's dept store 221-3737
 Maslan's Ready To Wear ladies clo
 287-5188
 Jenkins Music Co 287-3550
 Parklane Hosiery 287-7868
 Jarman Shoes men's shoes 287-5545
 General Savings Association 362-8900
 Chasnoff's womens clothing 756-0800
 Royal Optical 287-7554
 Dobson H F optometrist 287-3520
 Steve's Shoes 287-1252
 Chesney's Men & Boys Wear 287-7392
 Gallenkamp Shoes 287-7994
 Chess-King men's clothing 287-9195
 Thom Mc An shoes 287-9199
 Swiss Colony Cheese Store The
 287-5013
 Baker's Shoe Store 287-9103
 Gail's Fashions 287-7007
 Helzberg's Diamond Shops Inc (Br)
 jwlr 287-8844
 Flagg Bros men's shoes 287-9117
 Flavor Maid Do Nuts 287-5340
 Sterns N Things By Dolly's florists
 287-1800
 Wick's N Sticks candle shop 287-6869
 Norman Merle Cosmetics 287-4119
 Plum Tree The gift shop 287-5989
 Topsy's Popcorn Shop 287-5522
 Motherhood Maternity Shop 287-9106
 Wig Place The 287-8750
 Stover's Candies 287-6529
 Hot Sam pretzels
 Morrow's Nut House 287-3738
 Krigel's jewelers 287-1170
 Kinney's Shoes 287-1357
 Susie's Casuals women's clo 287-9136
 Spencer Gifts 287-2850
 Fox Photo Hallmark card & party
 shop 287-3737
 Wig City wig sls 287-2464
 Jeans West clo 287-9174
 County Seat levi store 287-3522
 Singer Co 287-2082
 Skaggs Drug Co 287-3232
 Indian Spring Cleaners 287-3377
 Burstein-Applebee electronics
 287-9400
 Robinson Shoe Store 287-1158
 Coronado Federal Savings & Loan
 Assoc 287-2220
 Montgomery Ward & Co 287-9000

755

STATE AVE 1975

STATE AV—Contd

- Level Athletes Foot The sporting gds 287-3270
- Level Racket Merchandise Co hsewares 287-2188
- Level Smaks restr 287-1099
- Level House Of Large Sizes ladies clo 287-3875
- Level Don's World Of Beef 287-3133
- Level August A J men's clothing 287-4926
- Shirt Man sls retail 287-6103
- Level Music Land records instrus tapes stereos 287-1166
- Level Pet Palace pet store 287-7113
- Level Nelly Don Fabrics 287-8355
- Level Rib Shack restr 287-2855
- Level So-Fro Fabrics 287-4443
- Level Lim's oriental gifts 287-3323
- Level Forum Cafeteria 287-5334
- Level Richman Brothers men's clo 287-3831
- Level Wurliizer Music Stores Inc organ & piano sls 287-8911
- Level General Nutrition Center health store 287-9131
- Level Indian Springs State Bank lower level 287-3900
- Level Village Cards & Gifts 287-5433
- Level Hobby Haven 287-3030
- Level Mode O'Day women's clo 287-4757
- Level European Health Spa health studio 287-3110
- Level King's Row Fireplace fireplace-wall decor sls-serv 287-9603
- Level Tops Trousers men's ready to wear clo 287-5863
- Level Gingiss Men's Formalwear clo 287-3200
- Level Indian Springs Center Office 287-9393
- Level Dial Finance 287-6063
- V S M C Corp Indian Springs Animal Clinic 287-3417
- Indian Springs State Bank Drive In 287-3900
- 4626 Jansen Mobil Service 287-7908
- 4710 Indian Springs Skelly 287-9207
- 4720 Joe's Hickory Pit restr 287-9122
- 4725 Flamingo Motel 287-5511
- 4732 Dave's Apco gas sta 287-9165
- 4748 U Totem-503 gro 287-9111
- 4750 Morris Wanda Retail Liquor 287-9126
- 4752 Pastime Private Club 287-9276
- 4805 Mark Lincoln Mercury Inc auto dlr 287-9400
- 4810 Hill Top Fina Service 287-9110
- 4848 A A A Mobile Homes Co 287-4848
- 4900 Miller Hardware 287-4915
- 4911 Jansen Furniture Store furn sls & serv 287-2900
- 4915 Vacant
- 4929 Vacant
- 4940 Hydro Clean Car Wash 287-9179
- Rear Vacant
- 4960 Fasone's Restaurant 287-6051
- 5000 State Twin Drive-In Theatres 287-2211
- 5003 Shakey's Pizza Parlor 287-1600
- 5004 Under Constn
- 5023*Douglas James
- 5025 Pacer Oil Co gas sta 287-1677
- 5030 Glen's Pizza restr 287-2162
- 5041 Ponderosa Steak House 287-3757
- 5050 Circuit Analyzer Test Systems Inc eng services-analyzers 287-8000
- Low Cost Transmission Service car repair 287-2701
- 5127 Medved Lorene C Mrs @ 287-7124
- 5200 Minter Sherrill Ford Inc 287-1000
- 5205 Benford Hester M Mrs @ 287-5814
- 5226 Bill's Garage 287-9189
- 5231 Vacant
- 5235 Carpet Land 287-5176
- 5237 Nigro's Western
- 5239 Vacant
- 5243 Kansas Auto Supply auto parts sls 287-5230
- 5250 West Haven Motel 287-5250
- West Haven Restaurant 287-5250
- Rear Vacant
- 5262 Gibbs Robt H @ 287-4795
- 5300 State Avenue Trading Post 287-1024
- 5311 Lindsay Broom Co 287-5796
- 5321*Jeffery Chas L Jr @ 287-5756
- 5353 John's Garage 287-4887
- 5401 Penner Art Construction Co Inc 287-4600
- 5403 Universal Studios 287-4545
- 5405 Orchid House Florist 287-1115
- 5407 Farmers Insurance Group 287-2226
- 5420 Butternut Thrift Store 287-3469
- 5424 Family & Children's Service Inc Of Wyandotte Co 287-1300
- 5427 Wells Leo A 287-5864
- 5430 Lindenman Floyd E @ 287-8181
- Wood Haven Nursery School 287-4057
- 5600 Coronado Animal Hospital 287-6777
- Green John L
- Kwikl Car Wash
- 5600b Moore Lydia L 287-2582
- 5604 Ranch Bowl 287-6000
- El Rancho Beauty Salon 287-4232
- 5620 Barney's Boats Inc retail sls 287-8282
- Barney Raymond L
- 5737 Patterson Julia Mrs @ 287-6248
- 5831 Harshbarger Robt D @ 287-7381
- 5832 Fern's Tavern 287-5346
- 5841 K-Nine Acres Boarding Kennels 287-8498
- Johnson Elgan B @ 287-8498
- 5900 Red Ranch Rental equip 299-3700
- 5931 Napier Lee R @ 788-5541
- 5940 Kansas Trailer Court
- Lots
- 1 Smith Roy A 788-5506
- 2 Vacant
- 3 Vacant
- 4 Moyer Jimmie @ 334-2122
- 5 Marshall Harold @
- 6 Vacant
- 7 Gentry Martin @ 334-3122
- 8 Vacant
- 9*Pfeiffer Stella @
- 10 Horvatin Nick @ 299-4735
- 11 Uhrich Geo @ 788-7520
- 12 Pratt William F @ 334-2710
- 13 Stokes C D @
- 14 Vacant
- 15 Foxx Wm J @ 334-4627
- 16 Vacant
- 17 Hill James R @ 334-2314
- 18 Parking Lot
- 19 Cataldo Lydia Mrs
- 20 Trotter Tom L @ 334-4462
- 21 Vacant
- 22 Vacant
- 23 Parking
- 24 Bowser Donald S @ 299-2214
- 25 Ponton Everett @ 334-2821
- 26*Bowlin Steve
- 27 Knapp Gary @
- 28*Mc Clendon Kenneth
- 29*Frias Geo @
- 30 Moore Brenda @
- 31 La Hue Harold @
- 32 Linsey Bud @
- 33 Curran Eug @ 299-8457
- 34 Vacant
- 35*O'Comb Brad
- 36 Lettillier V G @ 334-1672
- 37 Godsey Glen @ 788-7871
- 38 Piltaver Mattie @
- 39 Troy David @ 299-2781
- 40 Vacant
- 41 Kanawyer Theresa @
- 42 Hyatt Gordon @ 334-2190
- 43 Selbe Betty @
- 44 Mc Gill Cathy @
- 45 Freitag Carole @ 299-0580
- 46 Phillips Emma
- 47 Vacant
- 48 Hamilton Lucille Mrs @ 788-5125
- 49 Davis Richd S @ 299-2388
- 50 Phillips Warren @ 334-4399
- 51 Vacant
- 52*Collette Bill @
- 53 Wheeler Ralph H @ 299-8574
- 54 Duffet Raymond @ 334-4108
- 55 Miller Gloria Mrs @ 299-6332
- 56*Anello Mary @
- 57*Ray Jim @
- 58 Turner Karyn @
- 59*Holden Ron @
- 60 Vacant
- 61 Vacant
- 62 Zimmerman Richd @
- 63 Vacant
- 64 Vacant
- 65 Warren Barbara @ 334-2967
- 66 Guillaume Marion @ 229-6102
- 67*Saunders Steph @
- 68 Liveley Don @ 299-2420
- 69 Lilley Fred @ 334-1760
- 70*Thompson Ronald @ 334-3141
- 71*Triebel Mary L Mrs @
- 72 Gilliam Charles @ 334-1531
- 73*Sprowl Sally
- 74 Darby Jewel @ 299-3321
- 75*Gooderl Phillip
- 76 Vacant
- 77 Thoman Wayne E @ 788-7332
- 78 Windler Michl D @ 334-4605
- 79*Cowles Larry
- 80 Evans Helen Mrs @ 334-2156
- 81 Wilson Danl E @
- 82 Thompson Kenneth R @ 334-3075
- 83 Smith Wm A @ 788-5660
- 84 Clemmons Bill @
- 85 O'Neal Ted L @ 299-0535
- 86 Malec Gary @ 299-1096
- 87 Morgan Susan M @ 334-1920
- 88 Pierce Jeff @
- 89 Lawson P W @ 299-4846
- 90 Klautd Dan @ 299-4107
- 91 Lieninger Ernest M @ 299-1507
- 92 Vestal Charlotte J Mrs @ 299-9795
- 93 Vacant
- 94 Smith Richd @ 334-0923
- 95 Vacant
- 96 Vacant
- 6015 Coronado Antiques 788-9537
- 6021 Sharon's Motel 788-7072
- Wood Earline M Mrs 788-7072
- 6100 Wiseman Liquors 299-6267
- 6102 Surf Town Club 788-9478
- 6107 Kimes Marie K
- Success Kennels dog boarding 788-5574
- 6121 Boyer Robert H Realtor 344-2111
- 6251 Tip Top Sports Shop sporting gds ret 299-6558
- Vacant
- 6253 J P's Loft restr
- 6257 Coronado Super Market gro 788-7907
- 6285 Kansas Auto Supply West Inc 334-0030
- 6297 City Traffic Dept Shop 299-0098
- 6301 Coronado Courts Mobile Home 334-3988
- Benskin School Bus Service 334-3988
- Lots
- 1*Chaney Bob
- 2 Day Inola G @ 788-5522
- 5 Vacant
- 6 Armstrong Jeff @
- 7 Huff John @
- 9 Vacant

47TH ST 1975

S 46TH ST TER—Contd
 3021 Thomas Virgil © 831-2099
 3024 Burnam Irene L © 262-9487
 3025 Lowe Eugene © 262-4907
 3028★Loftin Denzil D © 262-6414
 3029 Brown Darrell ©
 3034 Steinmetz Harry L © 362-4956
 3035 Potchad Walter M © 262-9247
 3040 Fritts Lewis © 262-9170
 3041 Bremer Charles W © 262-8379
 3046 Perkins Alan J © 262-8610
 3047★Allen Elvin L © 262-0649
 3100 Bunce Lee E © 262-0712
 3101 Peluso John C ©
 3106 Krause Bernard © 262-9036
 3107 Bushnell Glenon G © 722-3385
 3110 Dodson B W © 722-0901
 3111 Herd Bobby D © 831-1492
 3114 Williams Robt W © 262-3139
 3115 Potchad Eve © 262-9425
 3120 Carmean Cleo M © 262-5998
 3121 Dale Walter W © 262-9145
 3124 Jacobs Richd © 236-7872
 3125 Stein Charles J © 262-2470
 3130 Mills Jerry M © 362-1192
 3131 Boan James V © 262-8872
 3136 Kelley Jerome F 362-9259
 3137 Bary Clyde K © 236-8468
 3140 Casey Michl J © 262-0058
 3141 Nowak Virgil R © 262-9224
 3146★Czirr Charles E Jr ©
 3147 Riley Robt M © 722-0092

FISHER ENDS
 BELINDER BLVD BEGINS
 LLOYD INTERSECTS
 2800★De La Garza Robt
 2808 Donahue Thos F © 236-4290
 2810★Nash Dorothy E Mrs 262-8480
 2812 Fairway North Shopping Center
 Jankus Hank & Associates advertising
 432-8832
 Willson-Lowe Inc food brokers
 362-1505
 Retail Grocers Assn 384-3850
 2816 Green's Retail Liquor Store 722-1707
 2818a Baskin-Robbins 31 Ice Cream Stores
 722-9730
 2818b Vacant
 2820 Westwood Pro Hardware 831-2638
 2836 Vacant
 2842 T G & Y Stores 236-4010
 2848 Ball's Super Market Inc 236-8158
 2850 Western Auto 432-5800
 2854 Flynn Joe Sr Coin Co Inc 236-7171
 2858 Flynn Joe Senior Coin Co Inc shop
 236-7171
 2862 Gil's Chaparel Mexican Restaurant
 2866 Fairway North Barber Shop 722-9710
 2870 Shepherds Cleaners 236-4684
 MISSION RD INTERSECTS

1411 Espeno Rudy L ©
 1414 Richardson Earl E © 287-7952
 1415 Zellers Margt B Mrs © 287-1466
 1420 Mc Clain Wm D © 287-1466
 1423 Gonzales Jerry © 287-3179
 OAKLAND AV INTERSECTS
 1500 Muder James G © 287-7917
 1501 Enright Paul J © 287-1467
 1508 Anders Magnus © 287-6082
 1509 Hutinger Jess E © 287-1465
 1514 Worley Marjorie Mrs 287-5881
 1518 Ulmer G Dean © 287-4578
 1523 Brazelton Robt F © 287-1347
 FREEMAN AV INTERSECTS
 1601 Beyer David E © 287-2266
 1607 Rawson Joe © 287-3546
 1614 Worrell James M ©
 1700 Wyandotte Village Baptist Church
 1701 Green Ethel Mrs © 287-3678
 1707 Vacant
 1710 Bradish Grace © 287-6456
 1711 Holwick Neil R ©
 1717 Coleman John P © 287-3110
 1720 Wagner A A © 287-7954
 1723★Swayne Margt © 287-3465
 1727 Gray Robert L © 287-1147
 1735 Halldin Harold A 287-1148
 WOOD AV INTERSECTS
 1810 Myer Virginia B Mrs © 289-7351
 RICHMOND ST INTERSECTS
 1811 Lunn Charles W © 287-1125
 1817 Bennett Glen D © 287-4991
 1821 Vacant
 1825★Neighbors Charles
 1830 Priddy Homer L © 287-5580
 1840★Masoner David R © 287-2936
 1850 Luna Billy G ©
 GARFIELD AV INTERSECTS
 1901 Poore Robt 287-2710
 1902 Baker Inez M Mrs © 289-7359
 1905 Taylor Wm L © 287-1078
 1906 Baker Robt C © 289-6417
 1908 No Return
 1911 Rohrbach Herbert A © 287-1082
 1914 Cramer Alma L Mrs ©
 1923 Ferris Harold E © 287-8320
 1925 Artman Eunice M © 287-1083
 1928 Wagner Jewell © 289-8659
 1929 Gallagher Clyde W © 287-1084
 1933 Lawrentiew Antone C © 287-1085
 1939★Cox Wm ©
 1963 Lietzen T E © 287-9318

740
 47TH AV W —FROM 4700 RAINBOW
 BLVD WEST

ZIP CODE 66103
 2316 Apartments
 A Vacant
 3 Zigeler Ronald 831-4965
 4 Maney Martin 432-6002
 7 Freeman Jerry
 8★Broshears S J
 11★Sullivan Mike 262-6578
 12 Vacant
 2320 Apartments
 1 Fennewald C L 831-1014
 2 Adams B
 5 Bull Stan 432-7564
 6 Vacant
 9 Reed Herbert
 10★Jenkins John 831-0971
 ADAMS ST INTERSECTS
 BOOTH INTERSECTS
 2522 Lenihan Wm P © 236-8223
 2524 Vacant
 2526 Addington Mary R Mrs © 236-5343
 2528 Vacant
 2530 Vernon Place Apartments
 1 Vacant
 2 Wiglesworth S 831-3199
 3 Gallagher Anne L 262-9669
 4★Hanigan Leslie 362-4964
 5 Vacant
 6★Bird G L 236-5063
 7 Vacant
 8 Vacant
 9 Turner
 10★Goforth Nancy
 11★Birdsong N V 432-9464

ZIP CODE 66106
 2414★Jones Robt 432-1094
 2415 Myer Geo A © 262-8629
 2420 Gilley Charles © 362-3747
 2421 Busch Oscar F © 262-8258
 2428 Lange James D © 432-1714
 2429 Mc Kernan Joseph J © 262-9439
 2434 Beemer Ivan L © 831-1935
 2435 Graham Patricia Mrs © 362-9248
 2440 Ehrhart Raymond A © 262-9097
 2441 Bennett Betty L Mrs © 262-0458
 2446 Warfel Billy C © 262-8766
 2500 Stroud Donald G © 262-7376
 2501 Caster Robt E © 262-7691
 2506 Doughty Edw E © 262-1172
 2507 Cornelius Robt E © 262-8210
 MELODY DR INTERSECTS
 2514 Kant Edwin C © 262-9011
 2515 Minteer Claude W © 262-8697
 2520 Brehm Richd D © 262-2108
 2523 Petrin Joseph R 831-4482
 2526 Jenkins John ©
 2530 Ashley Bob G © 262-7382
 2531★Gaches Gradie J

762
 47TH DR S —FROM 4737 GIBBS RD
 SOUTH
 ZIP CODE 66104
 2414★Jones Robt 432-1094
 2415 Myer Geo A © 262-8629
 2420 Gilley Charles © 362-3747
 2421 Busch Oscar F © 262-8258
 2428 Lange James D © 432-1714
 2429 Mc Kernan Joseph J © 262-9439
 2434 Beemer Ivan L © 831-1935
 2435 Graham Patricia Mrs © 362-9248
 2440 Ehrhart Raymond A © 262-9097
 2441 Bennett Betty L Mrs © 262-0458
 2446 Warfel Billy C © 262-8766
 2500 Stroud Donald G © 262-7376
 2501 Caster Robt E © 262-7691
 2506 Doughty Edw E © 262-1172
 2507 Cornelius Robt E © 262-8210
 MELODY DR INTERSECTS
 2514 Kant Edwin C © 262-9011
 2515 Minteer Claude W © 262-8697
 2520 Brehm Richd D © 262-2108
 2523 Petrin Joseph R 831-4482
 2526 Jenkins John ©
 2530 Ashley Bob G © 262-7382
 2531★Gaches Gradie J

2540 Vacant
 2544 Kerr Whitney M Co boiler & fan
 blowers 262-2444
 2546 Metal Arts Engraving Co 262-7575
 2550 Pete's Pub private club 722-9867
 2550b Vacant
 2554a★Miller Marilyn 262-4618
 2554b★White Roy 432-1696
 2556a★Vargas Raymond
 2556b Garrett Goldie M 432-2138
 2558a Vacant
 2558b Moreland Mary
 2560a Stewart Gladys M Mrs 432-3462
 2560b Vacant

755
 47TH ST N —FROM 4700 TAUROMEE
 AV NORTH
 ZIP CODE 66102
 ANN ST INTERSECTS
 MINNESOTA AV INTERSECTS
 600 Atwood Eldon E 287-3161
 EVERETT AV INTERSECTS
 1107 Bookout Russell 287-3519
 1110 State Farm Insurance Co 289-5900
 1201 Vacant
 1209 Vacant
 1312 Vacant
 1316★Schesser Albert ©
 1322 Davis Dallas I © 287-6424
 1327★Watson Jerald
 1329 Franklin Steve © 287-4102
 1333 Carter G Joan
 1335 Burns Russell C 287-1475
 1339 Mc Clain Edwin P 287-6795
 1340 Croft Lloyd D © 287-5863
 1341 Lynne John O
 1400 Sirridge Michl 287-3464
 1406 Vernon John W © 287-7410

749
 ZIP CODE 66104
 PARALLEL RD INTERSECTS
 2004 Wyckoff Richd E © 287-4301
 2014 Weide Elmer W © 287-7316
 2018 Mayer Edw C © 287-2372
 LAFAYETTE AV INTERSECTS
 2100 Nowak Milfred N © 287-6999
 2105 Forty Seventh St Southern Bapt Ch
 287-1977
 2106 Vacant
 2108 Vacant
 2110 Hatton Danl A © 287-6658
 2122 Gibbons Tom © 287-8764
 GREELEY AV INTERSECTS
 2200 Brammer Jessie I Mrs © 287-4810
 Kertz Nancy R
 2206 Hendrickson Lyle N © 287-4216
 2210 Mayes Erma E Mrs 287-8309
 2216 Watkins Robt A © 287-9566
 2220 Neathery Mary K Mrs © 287-2069
 WAVERLY AV INTERSECTS
 2300 Baldwin Wm E © 287-7911
 2306 Blevins Frank D ©
 2309 Mc Carty Karl W Jr © 287-8917
 2315★Neil Terri Mrs 287-5528
 HASKELL AV INTERSECTS
 2401 Patterson Allan © 287-1613
 2415 Beach Gerald P © 287-2047
 2423★De Laughder Harold R © 287-8139
 2429 Davis Ralph E ©
 CLEVELAND AV INTERSECTS

NEBRASKA AVE 1975

201

NEBRASKA AV—Contd

2601 Madrigal Miguel P @ 342-5745
 2610*Hendricks J D 621-0429
 2614*Woods Carolyn 342-1865
 2615 Krneta Kath @ 321-4171
 2618 Hopper Helen Mrs 321-0034
 Hopper Gloria 321-3765
 2619 Hulet Avis L Mrs @
 2621 Tucker Wilma G @ 371-5418
 2622 Pointelin Marius F @ 281-3623
 2627 Church Of Christ Annex
 N 28TH INTERSECTS

N 29TH ST INTERSECTS
 N 34TH ST INTERSECTS
 3412*Soptick Gerald 321-7692
 N 36TH INTERSECTS
 3520 Lawrence Charles W @ 621-0931

N 39TH ST INTERSECTS
 3900 Masters Gerald L 342-0792
 3901 Vacant

3905 Sherrell Edw J @
 3906 Crews Ray @ 321-6855
 3907 Vacant
 3910 Snyder Wilma M Mrs @ 621-5622
 3911 Mc Cue Geoff 342-0917
 3916 Snyder David E @ 321-1020
 3917 Knowles Dorothy E Mrs @ 621-1966
 3922 Frazier Tim 371-2060
 3923 Pajer Joseph J @ 371-1142
 3929 Vukovojac Jovan J @ 621-0281

N 40TH ST INTERSECTS
 (NOT OPEN BET N 40TH ST AND
 N 43D ST)

4310 Wilson Glenn A @ 342-1087
 4311 Walker Wm E @ 371-0845
 4314 Henagan Buck J @ 321-2177
 4315 Bassett Elmer @ 621-3463
 4318 Fuller Arth @ 281-4830
 4322 Bassett Larry 321-9546
 N 44TH ST INTERSECTS

4701 Vacant
 4701a Bailes R E
 4703 Murray Construction contr 287-4054
 4705 Clarendon Industries Inc 287-5558
 4708 Kiddi Kollege 287-4879
 Hill Top Dance Studio 287-1626
 4711 Ross Marion 287-7779
 4716 Roberts Cecil E @ 287-6634
 4722 No Return
 4725 Vacant

4730 Tomasich Michl J @ 287-6659
 N 48TH ST BEGINS

4820 Garrett Donald H @
 4823*Eide E V 287-3560
 4825 Freeman J E 287-3196
 4831 Billings Gary 287-6721
 4840 Bartling Fred A @ 287-6898
 4917 Todd Eug A @ 287-6916
 4918 Gannon Raymond T @ 287-6906
 4925 Newman Dorothy @
 4926 Deane Jay W 287-3023
 4928*Baker Rickie 287-5332

50TH ST INTERSECTS
 50TH ST TER INTERSECTS
 50TH ST PL INTERSECTS

5100 Wilson Arlene 287-6673
 5101 Statesview Apartments
 *Heider Joel
 5101a*Day Bruce E 287-7624
 5103 Apartments
 1 Botwinik Gary

2 Winslow
 3*Henderson Robt
 4*Peters Thos
 5*Ray James 287-3856
 6*Williams Charles 287-3733
 5105 Crawford
 5107*Jung J V 287-8837
 5107a Henke Joyce M 287-2602
 5109*Calovich Anna
 5109a Wood Michl A 287-7738
 5111*Krisman Francine 287-3957
 5111a Whitaker Grafton 287-3608
 5113a Cobb Kenneth R 287-2180
 5115*Chinn Chris

719

N 52D ST INTERSECTS
 5208 Vacant
 5221 Fitzpatrick Junior @ 287-5866

751

6200 Walters Roger C @ 334-0656
 6201 Williams Willie @ 299-2644
 6202 Kapetanovich Tomislav @ 334-3481
 6204 Wilson Helen J Mrs @ 299-1035
 6205 Yardley Alyn K @ 299-4084
 6208 Vacant
 6212 Vacant
 6218 Kappleman Junior L @ 299-4144
 6219*Mc Eachron Vic @ 334-3041
 6222 Vacant
 6225 Mason Omer G @
 6226*Green Ernest
 6231 Cota John D @ 299-3494
 6232 Stephen James E @ 299-2676
 6237 Fitzgerald Robt E @ 299-6334
 6240 Young David @
 6243 Brown David J @ 299-8762

753

ZIP CODE 66112
 7506 Vacant
 8000*Bell James E @ 334-1509
 8001 Boyer Albert J @ 334-1653
 8004 Andrews Lloyd R @ 299-3648
 8005 Burnett Richd F @ 299-0323
 8009 Steele Clarence H @ 334-3477
 8008 Kaul Kenneth D @ 299-0049
 8012 Jensen Philip C @ 334-3070
 8015 Corbett Frank @ 299-6161
 8016 Mason Wm A @ 299-2462

NEBRASKA CT —FROM 1200 N 64TH ST TER EAST

ZIP CODE 66102
 6412 Vacant
 6414 Vacant
 6416 Vick Kent A 299-1717
 6418 Risley Ralph W 299-4891
 6420 Page Harold L
 6422 Vacant
 6424 Downie Marvin L 299-8397
 6426 Vacant
 6428*Conway Jessee
 6430 Tate Robt E 334-4146
 6432 Vacant

NELSON ST —FROM 97TH & DONOHOO RD NORTH AND WEST

ZIP CODE 66112

9340 O'Donnell T Jeffrey @ 334-2906
 9350 O'Donnell Tom O @ 334-1480
 9351 Weaver Robt L @ 299-9620
 9425 Turner Robt L @ 299-3867
 9446 Miller Richd E @ 334-1996
 9515 Dahlin Geo J @ 299-0643
 9530 Bigelow Geo F 299-4179
 9625 Olson Mabel Mrs @ 788-5868
 9630 Hayward Wallace H Jr @ 788-5164

NEVA DR —FROM 3220 N 52D ST TER EAST

ZIP CODE 66104
 5216 Flom Arth J @ 287-5954
 5230 Mulich Francis F @ 287-4793
 5236 Ellis Harry R @ 287-7458
 53D ST INTERSECTS
 5314 Axe Thos R @ 287-5348
 5315 Dickinson James K @ 287-8647
 5320 Dvorsak Steve J @ 287-5421
 5325 Swank Charles E 287-8122

754

776

NEW JERSEY AV —FROM 1700 N WATER WEST

ZIP CODE 66101
 N 1ST INTERSECTS
 100 Farley Ray L 371-4621
 102 Dantzler Phillis 371-7877
 104 Smith Shirley Mrs 281-5096
 106 White Janice Mrs
 108 Mc Donald Lillian
 110*Richardson S 281-1366
 112*Martin J
 114 Simmons Iley
 116*Fennex Rommen
 118 Rogers Flossie L Mrs
 120 Porter Ruth F Mrs 321-6185
 122 Harris Mamie Mrs
 N 2D INTERSECTS
 200*Howard T 371-2136
 202*Esaw Delores 281-0255
 204 Hill Loretta Mrs 281-5032
 206*Sanders Evett
 208 Miller Evelyne Mrs
 210 Allen Wm H Jr 281-0739
 212 Stewart Murdice 342-7235
 214 Martin Jinnetta 342-4709
 N 3D INTERSECTS

782

4TH INTERSECTS
 N 5TH INTERSECTS

N HALLOCK INTERSECTS (NOT OPEN)
 N 6TH INTERSECTS

N 7TH ST TRFWY INTERSECTS
 707 Wyatt Jessie B Mrs @ 321-8932
 709*Roarch Barbara
 710 Vacant
 711 Jackson Booker T @ 321-2867
 Sampson Whitt 281-5892
 712 Vacant
 713 Connor Jesse @ 371-1419
 714 Simpson Benny
 715 Mayo Beulah Mrs @ 342-4739
 716 Berry Fannie M Mrs @ 342-4300
 717 Vacant
 718 Wyatt Gladys @ 371-0408
 721 Long Alberta Mrs 281-2551

776

782

776

782

782

782

782

782

782

782

782

782

782

47TH ST 1970

90

TELEPHONE 861-7673
4500 WABASH AV.
Kansas City, Kansas
Air Conditioning 7704 Central Av.

S 46TH ST TER—Contd

- 3034 Steinmetz Harry L @ 362-4956
- 3035 Potchad Walter M @ 262-9247
- 3040 Fritts Lewis @ 262-9170
- 3041 Bremer Charles W @
- 3046 Perkins Alan J @ 262-8610
- 3047 Stankiewicz Joseph K @ 262-8014
- 3100 Bunce Lee E @
- 3101 Peluso John C @ 262-8999
- 3106 Krause Bernard @ 262-9036
- 3107 Bushnell Glenon G @ 722-3385
- 3110 Dodson B W @
- 3111 Herd Bobby D @ 281-1492
- 3114 Potter Jim @ 262-9069
- 3115 Potchad Frank G @ 262-9425
- 3120 Carmean Cleo M @ 262-5998
- 3121 Dale Walter W @ 262-9145
- 3124 Jacobs Richd @ 236-7872
- 3125 Stein Charles J @ 262-2470
- 3130 Hensley Bob M @ 722-4588
- 3131 Boan James V @ 262-8872
- 3136 Winsky Frank R @
- 3137 Justis Joseph F @
- 3140 Mather Earl D @
- 3141 Nowak Virgil R @ 262-9224
- 3146 Bittle Wendell @ 262-1056
- 3147 Riley Robt M @ 722-0092

47TH AV W —FROM 4700 RAINBOW BLVD WEST

- ZIP CODE 66103
- 2309 European Motors Inc 362-3900
- 2316 Apartments
- 3 Cox Mary Ann
- 4 Vacant
- 7 Freeman Marsha
- 8 Wiskur J R
- 11 Mc Bride R
- 12 Brown S W
- 2320 Apartments
- 1 Vorzeck Charles E
- 2 Ringen Kath T 432-0268
- 5 Mc Farland Sheila
- 6 Vacant
- 9 Dill Marie
- 10 Lewis Michl
- 2325 Centro Associates mfrs rep 236-6100
- Empire Brush 722-2374
- Lorenzi & Associates mfrs rep 722-1212
- Maher Don Co Inc mfrs rep 722-2207

- ADAMS ST INTERSECTS
- BOOTH INTERSECTS
- 2504 Lantz Harvey L @ 236-8448
- 2509 Mc Donnell Joseph @ 236-6089
- 2517 Leverett Mary J Mrs @ 236-8598
- 2522 Lenihan Wm P @ 236-8223
- 2524 Vacant
- 2526 Addington Harold L @ 236-5343
- 2528 Setter Luke F @ 236-5620
- 2530 Apartments
- 1 Dawar Subhash
- 2 Kimbriel Steve
- 3 Hansen Charles R
- 4 Norman Reid 262-2724
- 5 Pemberton Mickey Mrs
- 6 Evans Michl B
- 7 Henry Michl
- 8 Kimbriel Eldon
- 9 Needham Clarence
- 11 Barrick John M

- 2540 Rivard Sales Co Inc mfrs agts 262-3090
- 2544 Kerr Whitney M Co boiler & fan blowers 262-2444
- National Checking Co (Sls Ofc) food checker prng 236-9427
- 2545 Cities Service Gas Co div ofc 262-0320
- 2546 Metal Arts Engraving Co 262-7575
- 2550 Munhollon Willine 722-9867
- 2554a Richardson Larry
- 2554b Sumpster Blanche Mrs 236-8882
- 2556a Wilson Estelle 262-4499
- 2556b Johnson Selma M Mrs 722-5232
- 2558a Washburn Ernest L 262-0124
- 2558b Scott Jule 722-4546
- 2560a Steward Walter L
- 2560b Hanson Eleanor 262-2455
- FISHER ENDS
- BELINDER BLVD BEGINS
- LLOYD INTERSECTS

- 2701 Import Inn Inc 262-6300
- 2707 Fromholz Lena @ 236-4916
- 2711 Velvet Creme Popcorn Co 236-7742
- 2800 Moore Anna Mrs 722-2825
- 2801 Westwood Norge Village laundr- self service 722-9989
- 2805 Culligan Water Conditioning Co 722-5100
- 2807 Vacant
- 2808 Donahue Thos F @ 236-4290
- 2810 Healy Frank O @ 236-4058
- 2812 Fairway North Shopping Center
- Cross Town Printing coml printing 432-2253
- Jankus Hank & Associates advertizing 432-8832
- Harriscope Transmission auto repr 236-4200
- Technical Arts Inc publications 432-8220
- 2815 Vacant
- 2816 Vacant
- 2817 Westwood Barber Shop 722-9695
- 2818a Baskin-Robbins 31 Ice Cream Stores 722-9730
- 2819 Windsor Co 262-2555
- 2820 Rosemary Shop womens clo 236-5628
- 2821 Windsor Income Tax Service 262-2555
- 2836 Ford Motor Credit Co 432-1682
- 2838 Fairway North Beauty Salon 236-5900
- 2842 T G & Y Stores 262-6532
- 2848 Ball's Super Food Store Inc 236-8158
- 2850 Western Auto Store & Service Sta 432-5800
- 2854 Flynn Joe Sr Coin Co Inc 236-7171
- 2858 Vacant
- 2862 Vacant
- 2866 Fairway North Barber Shop 722-9710
- 2870 One Hour Martinizing 236-4684
- MISSION RD INTERSECTS

47TH DR S —FROM 4737 GIBBS RD SOUTH

- ZIP CODE 66106
- 2414 Yearsley James F @ 262-2887
- 2415 Myer Geo A @ 262-8629
- 2420 Gilley Charles @ 362-3747
- 2421 Busch Oscar F @ 262-8258
- 2428 Lange James D @ 432-1714
- 2429 Mc Kernan Joseph J @ 262-9439
- 2434 Hendel John H @ 262-7210
- 2435 Graham Patricia Mrs @ 362-9248
- 2440 Ehrhart Raymond A @ 262-9097
- 2441 Mc Manus James M @ 831-1418
- 2446 Warfel Billy C @ 262-8766
- 2500 Lading Richd K @ 262-9320
- 2501 Caster Robt E @ 262-7691
- 2506 Doughty Edw E @ 262-9532
- 2507 Cornelius Robt E @ 262-8210
- MELODY DR INTERSECTS
- 2514 Kant Edwin C @ 262-9011
- 2515 Minter Claude W @ 262-8697
- 2520 Brehm Richd D @
- 2523 Petrin Joseph R 831-4482
- 2526 Jenkins John @
- 2530 Ashley Robt @
- 2531 Stroud Donald G 262-7376

47TH ST N —FROM 4700 TAUROMEE AV NORTH

- ZIP CODE 66102
- ANN ST INTERSECTS
- MINNESOTA AV INTERSECTS
- EVERETT AV INTERSECTS
- 1103 Adams William
- 1105 Young Robt A @ 287-1481
- 1107 Kupka Clifford G @ 287-9357
- 1110 State Farm Insurance Co 289-5900
- 1201 Foster Oscar R @ 287-1480
- 1209 Byers Virgil
- 1312 Thompson Lawrence @ 287-4934
- 1316 Schesser Albert E @ 289-5538
- 1322 Davis Dallas I @ 289-6424
- 1327 Summers Gary R 287-8836
- 1329 Preston Ken R 287-8817
- 1333 No Return
- 1335 Burns Russell C @ 287-1475

- 1339 Carter Joan
- 1340 Croft Lloyd D @
- 1341 Schwirtz John W 287-3597
- 1400 Sirridge James M 287-1210
- 1406 Vernon John W @ 289-7410
- 1411 Espeno Rudy L @
- 1414 Richardson Earl E @ 289-7952
- 1415 Zellers John M @ 287-1466
- 1420 Mc Clain Wm D @ 289-7642
- 1423 Gonzalez Gerardo E @
- OAKLAND AV INTERSECTS
- 1500 Muder James G @ 289-7917
- 1501 Enright Paul J @ 287-1467
- 1508 Anders Magnus @ 289-6082
- 1509 Hutinger Jess E @ 287-1465
- 1514 Worley Harold @ 289-5881
- 1518 Ulmer G Dean @ 289-7382
- 1523 Brazelton Robt F @ 287-1347
- FREEMAN AV INTERSECTS
- 1601 Hutchinson Edw E 287-2760
- 1607 Vacant
- 1614 Worrell James M @
- 1700 Wyandotte Village Baptist Church
- 1701 Tarvin Rea 287-5687
- 1707 Noone Robt 287-5057
- 1710 Bradish Grace @ 287-6556
- 1711 Essig Bobby J 287-7235
- 1717 Ingold Roy E 287-6008
- 1720 Wagner A A @ 289-7954
- 1723 Windsor Alfred N @ 287-1348
- 1727 No Return
- 1735 Halldin Harold A 287-1148
- WOOD AV INTERSECTS
- 1810 Myer Edw F @ 289-7351
- RICHMOND ST INTERSECTS
- 1811 Lunn Charles W @ 287-1125
- 1817 Zane Charles M 287-1155
- 1821 Thompson Dorothy O Mrs 287-1132
- 1825 Vacant
- 1830 Priddy Homer L @ 289-5420
- 1840 Bereman Minnie Mrs @ 289-7915
- 1850 Luna Billy G @
- GARFIELD AV INTERSECTS
- 1901 Poore Robt
- 1902 Baker Inez M Mrs @ 289-7359
- 1905 Taylor Wm L @ 287-1078
- 1906 Baker Robt C @ 289-6417
- 1908 Beason Paul @ 289-8308
- 1911 Rohrbach Herbert A @ 287-1082
- 1914 Cramer Alma L Mrs @
- 1923 Briley James R @ 287-1086
- 1925 Artman Eunice M @ 287-1083
- 1928 Wagner Jewell @ 289-8659
- 1929 Gallagher Clyde W @ 287-1084
- 1933 Lawventiew Antone C @ 287-1085
- 1939 Schwartz Wallace H @
- 1963 Webb Roy C 287-7872

- ZIP CODE 66104
- PARALLEL RD INTERSECTS
- 2004 Wyckoff Richd E @ 289-4301
- 2014 Weide Elmer W @ 289-7316
- 2018 Mitchell James H Rev @ 287-9060
- LAFAYETTE AV INTERSECTS
- 2100 Nowak Milfred N @ 289-6999
- 2105 Forty Seventh St Southern Bapt Ch 287-1977
- 2106 Harvill Leo 289-6274
- 2108 Dilbeck David
- 2110 Wagner Cleo R @ 287-8513
- 2122 Blowers Larry R @ 287-4529
- GREELEY AV INTERSECTS
- 2200 Brammer Inez J Mrs @ 289-4810
- Kurtz Nancy R
- 2206 Hendrickson Lyle N @ 289-4216
- 2210 Mayes Erma E Mrs @ 289-8309
- 2216 Watkins Robt @ 287-9566
- 2220 Benedict Mary Mrs @ 287-2069
- WAVERLY AV INTERSECTS
- 2300 Baldwin Wm E @ 289-7911
- 2306 Blevins Frank D
- 2309 Mc Carty Karl W Jr @ 287-8917
- 2315 No Return
- HASKELL AV INTERSECTS
- 2401 Patterson Allan @ 287-1613
- 2415 Beach Gerald P @ 287-2047
- 2423 Willey Hallace @
- 2429 Davis Ralph E @ 287-8482
- CLEVELAND AV INTERSECTS
- 2500 Uhlig Francis J @ 289-5815
- 2501 Kent Retta M Mrs @ 287-2035
- 2506 Weiss Joseph @ 287-1882

NEBRASKA AVE 1970

234

NEBRASKA AV—Contd
1716 Fleming Norman D © 321-3262

N 18TH INTERSECTS
1807 Apartments
1 Vacant
2 Granek John 281-2134
3 Hecker A G 321-7318
4 Smith Billy
5 Harman Mae
6 Parker M Elizabeth 321-5085

1815 Apartments
7 Toy Alan G 621-1645
8 Nolands Ralph 342-3574
9 Howell Gudor
10 Adams Frances 377-8034
11 Collins Mabel A Mrs 371-0671
12 Bocell Julianne 371-6104

N 19TH ST INTERSECTS
1900 Wolf Sadie Mrs © 321-7474
1906 Smith John E
1910 Nelson Walter H © 371-4723
1911 Kelley Aaron B © 621-1903
1912 Stubblefield Kirk I © 371-8016
1915 Cooley Thomas R © 621-0877
1916 Fothergill Robt A © 342-2580

1920 Vacant
1921 Kepler Roberta © 371-5390
1923 Thomas Robt G © 621-6307
1924 Mc Lain Saml A © 371-4416
1926 Davis Venessa © 621-6635
1929 Pfalzgraf Carl M © 371-1929
21ST ST BLVD INTERSECTS
2111 Strickland Thos A © 371-1269
2115 Smith Helen W © 321-6138
2119 Lind Clarence H © 371-3456

N 22D INTERSECTS
2201 Aldridge Ralph G © 321-4417
2211 De Nota R Vacil © 321-8712
2212 Dear John K © 342-6469
2215 Kearns Lillian M Mrs © 371-8229
2216 Kerr G Reagin © 321-3447
2219 Werner Maurice E © 621-3304
2220 Fischer Chet H © 621-1116
2221 Lovell Russell W © 371-8228
Bristow Patricia 281-4391
2224 Koehler Jerome S Jr © 342-1323
2225 Burton Robt © 321-7388
2228 Shepherd Francis J © 281-2017
2229 Thomas Maurine © 621-1161
2230 Mulinix John W © 281-5308

N 24TH INTERSECTS
2402 Lotko Ann L Mrs © 342-9871
2403 Mc Kee Dennis D © 621-3756
2407 Smith Dean J Hon © 342-7943
2410 Boyd Richd © 371-5719
2411 Michalski Robt E © 342-9128
2413 Hill Milton S © 281-4144
2414 Truman James E © 342-3879
2418 Gustafson Ralph E © 621-2662
2424 Pomeroy Robt D © 621-5549

NOT OPEN BET 1/4 BLK WEST OF N 24TH AND WASHINGTON BLVD
WASHINGTON BLVD INTERSECTS
N 25TH INTERSECTS
2510 First Southern Baptist Church 321-7611

2520 Denk Ronald E © 371-5717
2527 Markley James R © 321-3432
2531 Hoy La Verne Mrs © 371-4142
N 26TH INTERSECTS
2600 Russel Bert B © 342-4386
2601 Madrigal Miguel P © 342-5745
2610 Kendig Richd S 621-1062
2614 Isaacs M L 371-6745
2615 Krneta Kath © 321-4171
2618 Hopper Helen Mrs
Hopper Gloria 321-3765

2619 Hulet Avis 281-3557
2621 Tucker Wilma G © 371-5418
2622 Pointelin Marius F © 281-5031
2627 Church Of Christ Annex (Sunday School Room)

N 28TH INTERSECTS
2910 No Return

N 29TH ST INTERSECTS
N 34TH ST INTERSECTS
3412 Vacant
Jasso John J 342-3625
N 36TH INTERSECTS
3520 Lawrence Charles W © 621-0931

N 39TH ST INTERSECTS
3900 Schletzbaum Fred M © 342-1448
3901 Schesser Nora D Mrs © 342-7613
3905 Sherrell Edw J ©
3906 Crews Ray ©
3907 William Smola C
3910 Snyder Charles E © 621-5622
3911 Ranes Grace Mrs © 321-8762
3916 Bruning John A © 621-4764
3917 Knowles Dorothy E Mrs © 621-1966
3933 Matthews Stanley
3923 Pajer Joseph J © 371-1142
3929 Vukovojac Govan J © 621-0281
N 40TH ST INTERSECTS
(NOT OPEN BET N 40TH ST AND N 43D ST)

4310 Wilson Glenn A © 342-1087
4311 Walker Wm E ©
4314 Henagan Buck J 321-2177
4315 Anderson Melvin ©
4318 Fuller Arth © 281-4830
N 44TH ST INTERSECTS

4701 Eaton Robt A 287-7983
4701b Barnhill Shelly Mrs
4703 Murray Construction contr 289-4054
4705 Van Hooser Construction Co genl carp 287-5470
4707 Moon Bill Construction Co 287-5608
4708 Drake Hazel M © 289-5875
4711 Ross Marion 289-7779
4716 Roberts Cecil E © 289-6634
4722 Ball James W © 289-6680
4725 Goss Kelsey O 287-6237
4730 Tomasich Michl J © 289-6659
N 48TH ST BEGINS

4820 Garrett Donald H © 289-4973
4823 Trevolt Dennis
4825 Doub Allen W 287-2048
4831 Lambie John S © 289-7708
4840 Bartling Fred A © 289-6898
4917 Todd Eug A © 289-6916
4918 Gannon Raymond T © 289-6906
4925 Newman Wm B ©
4926 Shaumeyer Robt W 287-4305
4928 Gebhardt Larry J 287-9561

50TH ST INTERSECTS
50TH ST TER INTERSECTS
50TH ST PL INTERSECTS
5105 Powell Jim 287-4788
5105a Tippins Clay
5107 Mc Millan Larry © 287-8246
5107a Gatton Stan R 287-9622
5109 Hardy Edw M © 287-9842
5109a Schlessman Bill C 287-5597
No Return
5111 Runnebaum Robt F 287-4614
5111a Hall Ronnie J 287-4965
5124 Novo-Gradac Rose Mrs 287-4579
5130 Williams William
5132 Seichepine Wm R © 287-4043

N 52D ST INTERSECTS
5208 Chappell Cecil ©
5221 Fitzpatrick Junior © 289-5866

6200 Walters Roger C © 334-0656
6201 Vacant
6202 Kapetanovich Tomislav ©
6204 Wilson Helen J Mrs © 299-1035

6205 Yardley Alyn K © 299-4084
6208 Thomas Cecil © 299-3768
6212 Jones Geo L © 299-6482
Burke Jack W © 287-7211
6218 Kappleman Junior L © 299-4144
6219 Lovelady Ray A © 299-4426
6222 Brennan Edw M 334-0268
6225 Mason Omer G ©
6226 Thompson Mary J Mrs © 334-3270
6231 Boch Glen S © 334-3381
6232 Stephen James E © 299-2676
6237 Fitzgerald Robt E © 299-6334
6240 Young David ©
6243 Brown David J © 299-8762

ZIP CODE 66112
8000 Huscher Edw M © 299-8129
8001 Krogdsdale Marion R © 299-3455
8004 Andrews Lloyd R © 299-3648
8005 Burnett Richd F © 299-0323
8009 Steele Clarence H © 334-3477
8008 Kaul Kenneth D © 299-0049
8012 Jensen Philip C © 334-3070
8015 Corbett Frank © 299-6161
8016 Mason Wm A © 299-2462

NEBRASKA CT —FROM 1200 N 64TH ST TER EAST

ZIP CODE 66102
6412 Cahill Mary S Mrs 299-9781
6414 Lewis Martha N 334-0758
6416 Rogers Howard L 299-6508
6418 Dannefer Keith 334-1127
6420 Russell Don
6422 No Return
6424 Chenoweth John R 788-7706
6426 Mullins Illa 334-0921
6428 Silva Grace
Silva Jean
6430 Mueller Herbert W 299-4016
6432 Vacant

NEVA DR —FROM 3220 N 52D ST TER EAST

ZIP CODE 66104
5216 Flom Arth J © 289-5954
5230 Mulich Francis F © 289-4793
5236 Ellis Harry R © 287-7458
53D ST INTERSECTS
5314 Axe Thos R © 287-5348
5315 Dickinson James K © 287-8647
5320 Dvorsak Steve J © 289-5421
5325 Swank Charles E 287-8122

NEW JERSEY AV —FROM 1700 N WATER WEST

ZIP CODE 66101
N 1ST INTERSECTS
100 Pilsen Gertrude
102 Dantzer Phillis
104 Williams Mary 342-4570
106 Martin Jeretha 371-5024
108 Gant Margarite
110 Downs Charles 321-4260
112 Peirce Warree Mrs 321-2676
114 Simmons Brenda
116 Hunter Jessie 321-8361
118 Rogers Flossie L Mrs 342-6309
120 Porter Ruth F Mrs 321-6185
122 Harris Mamie Mrs 321-9260
N 2D INTERSECTS
200 Rivers Alta
202 Jinsmerson Patricia
204 Newsom
206 Vacant
208 Bennett Mary 321-2319
210 Vacant
212 Stewart Murdice 342-7235

Funeral Home
Tel. Mayfair 1-6400
1808 Street Terrace and Minnesota Ave.
ELKER ELECTRIC CO. Inc.
Commercial and Residential
WIRING
TELEPHONE
Inley -4515
No Answer TELEPHONE
ash 1-1991
483-0057
B Quindaro

WESTGATE STATE BANK

STATE AVE 1970

285

STATE AV—Contd

- 1916 Wilson Wm A © 342-3754
- 1924 Burke Cath C Mrs ©
- 1926 Thompson Virgil H © 342-7358
- 1926½ Rastorfer Harold
- 1928 Burt Ralph E © 321-8277
- HOEL PKWY INTERSECTS
- 2100 Herlac Albert E
- 2112 Gustafson Bert R 321-8698
- 2116 Jacobs Anna K Mrs © 321-8644
- 2122 Abbott Thos E © 321-4524
- 2130 Beacham Geo F © 321-4740
- N 22D ST INTERSECTS

104

- 22D INTERSECTS
- 2200 Mulich Frank J © 281-2234
- 2204 Graves Frances M Mrs © 281-3934
- 2208 Roudybush Archie © 281-0418
- 2210 Ackerson Fred W © 371-6134
- 2214 Elven Stanley R 342-2282
- 2216 Medland William J 342-5466
- 2220 Jordan Nettie A Mrs © 371-3570
- Bohanon Tom 621-0499
- 2224 Vacant
- 2230 Sammis Agnes C Mrs © 342-0268
- N 24TH INTERSECTS
- 2400 Hahn Parie C
- 2402 Hewitt Rex L © 342-2472
- 2406 Crawford Buena E Mrs © 371-0774
- 2410 Payne Felton T Jr © 281-1090
- 2414 Elsrode Melba
- 2415 Hall Percy J © 281-2253
- 2417 Gailey Hubert H © 281-5270
- 2418 Berger Anthony R © 281-1768
- 2421 Field Faith E Mrs © 621-6011
- 2422 Eddins Robt D © 321-0534
- 2426 Strohmeier Geo O © 321-5351
- 2430 Ackerson Geo R 342-6088
- 2432 Dye Harry F © 342-7411

- N 25TH INTERSECTS
- 2500 Jansen's Mobil Service 371-8866
- WASHINGTON BLVD INTERSECTS
- 2511 Vacant
- 2512 Mc Call Service Station 371-9111
- 2515 Harrison Glen D © 281-0129
- N WASHINGTON BLVD INTERSECTS
- 2533 Robinson Walter L © 281-0608
- N 26TH INTERSECTS
- 2606 Pay-Less Shoe Store 281-1388
- 2612 C M C Steeo Inc 371-2580
- 2614 Dixie Cream Donut Shop 371-2412
- 2616 Mallin Cleaners 281-2652
- 2700 Dairy Queen No 1 621-0677
- 2727 T G & Y Stores 621-6630
- 2808 Taco Kid restr 281-4702
- 2815 A & P Food Stores (Br) gro 371-3191
- 2840 Vacant
- 2859 Doolittle Standard Service 371-9323
- 2880 Vacant

- N 29TH INTERSECTS
- 2901 Smaks Drive In restr 621-1220
- Rear J D's Barber Shop 371-4377
- 2929 John's Apco Service gas sta 371-8703
- 3041 One Hour Martinizing clns & prsrs 371-8907
- 3043 Crown Drug Store (B) 342-4200
- N 31ST INTERSECTS
- 3100 City Fire Dept Sta No 11
- 3129 Engerer Geo © 281-3457
- 3133 Jones Anna M Mrs © 371-4235
- 3134 Taxpediter 371-4288
- 3136 Simpson C A Enterprises pntg & rubber stamp 321-8528
- 3138 Hollywood Beauty Shop beauty salon 342-8046
- 3139 Seven-Eleven Store 371-9515
- 3140 Controlled Temperature Inc htg air condng sls 342-3311
- 3140½ Walters L P Mrs 281-2864
- 3141 Seven-Eleven Store
- 3144 State Upholstering Co 371-2980
- 3148 State Milk House ret dairy sls 371-8978

- N 32D INTERSETS

- 3200 State Avenue Drive In restr 371-9558
- 3201 Kanatarz TV service & repairs 342-3067
- 3203 Ashley's Drapery Shop 342-7296
- 3205 K & W Tax Service 321-3395
- 3207 Walterick Publishers 371-3273
- 3209 A-Elco Auto Supply 342-1000
- 3211 Marshall's Barber Shop 621-3821
- 3212 Peter's Drive In 371-9347
- 3215 Hoyes Wm P 321-6379
- 3228 Ferguson's Conoco Service 371-9646
- N 33D INTERSECTS
- 3303 Arthur Flora Mrs © 371-1071
- 3311 Moreno Joseph © 321-3507
- N 34TH INTERSECTS
- 3400 Thriftway Food Mart 281-4806
- 3401 Richards Eliz B Mrs © 321-3798
- 3405 Hataway Oscar R © 281-4417
- 3407 Malott Mildred E Mrs © 371-2361
- Remnant Shop The 371-2361
- 3414 Vacant
- 3416 Hataway Cleaning Village Indry 371-2010
- 3417 Saint John's Cemetery
- 3516 Ros-A-Bef restr 371-2012
- N 36TH INTERSECTS
- 3608 State Performance Center
- 3610 Vacant
- 3612 Likovich Liquors
- Party Pantry gift shop 321-3161
- 3620 Fran's House Of Beauty 371-1032
- 3624 Nice Pest Control Service 371-1194
- Conservation Industries Inc 371-1194
- 3645 Osipik Alec notary pub 342-3025
- Osipik Motor Co used cars 342-3025
- 3647 Elms Motel 371-9536
- 3649 Fotomat Drive-Thru 342-5333
- N 37TH INTERSECTS
- 3700 Mohr W D Florist 371-0752
- 3704 Sir Knight Formal Wear 842-1545
- 3708 Tower Plaza Shopping Center 621-0100
- Waid's Restaurant 371-1080
- 3710 State Farm Insurance Co (Br) 342-1400
- 3712 Daniels Cleaners 371-1778
- 3714 Household Finance Corp (Br) 371-1173
- 3716 Milgram Food Stores Inc (Br) gro 371-4652
- 3718 T G & Y Stores 342-4872
- 3720 Parkview Drugs Inc (Br) 321-4231
- 3722 House Of Fabrics No 51 281-0806
- 3724 Elko Camera Stores (Br) 621-1270
- 3726 Goldman's Jewelers (Br) 621-6800
- 3728 Tower Plaza Beauty Salon 621-2346
- 3730 Fashion Two Twenty cosmetics 621-1530

- 37TH ST TER INTERSECTS
- 3732 Carl's Shoe Repair 342-8848
- 3734 Virginia Pies bkry 621-6699
- 3736 Tower Plaza Shopping Center 621-0100
- 3738 Vacant
- 3740 Vacant
- 3742 Radio Shack 342-6260
- 3744 Tower Plaza Magnavox 621-3325
- 3748 Sears Roebuck & Co (Br) dept store 321-8875
- Allstate Insurance 281-5151
- Sears Garden Center 321-8875
- Sears Automotive Center 321-8875
- Sears Coffee Shop 321-8875

- N 38TH INTERSECTS
- 3801 Highland Park Cemetery 371-0667
- Highland Park Cemetery Assn 371-0667
- MATTOON RD INTERSECTS
- VICTORY HWY BEGINS

- 4008 Glass William © 621-0137
- 4010 J & J Cycle Center sls & serv 342-3338
- 4012 Carter Mary Paints 281-4440
- 4020 Ronnell Kitchen Center Inc 342-4234

51

- 4030 Kraft Gladys Mrs © 321-9038
- 4038 Marks Steve 371-2135
- 4101 Mobiley Animal Hospital 342-1715
- Spillman Linda
- 4110 G & G Gulf Serv gas sta 371-9513
- 4121 Circle L Motel 371-6854
- Vickers Ronald W 371-6854
- 4250 Hudson Oil Co gas sta 371-9448
- 43D ST INTERSECTS
- 4515 Indian Springs Shopping Center
- 4520 Woodland Acres trailer court 287-1180
- Marriage Ira J 287-1180
- Lots
- 2 Dysart Thos D 287-7512
- 3 Chaney Bob L 287-6388
- 4 Vacant
- 5 Bowers Everett
- 6 De Priest Cecil F 287-2963
- 7 Boyd Katie N
- 9 Marsh Oscar 287-5094
- 11 Morgan Carl H 287-8948
- 12 Roublau David 287-5639
- 14 Vacant
- 16 Gilmore Jack
- 17 Smith Harold W 287-1499
- 18 Crumb Michl
- 20 Patterson Clyde
- 21 Runion Harding 287-5092
- 22 Dancer Duane 287-7335
- 23 Adams Oscar M
- 24 Wilkinson Ethel E 287-6504
- 25 Stevens M A
- 26 Worrell Helen E Mrs 287-1528
- 27 Klug George
- 28 Stinson Wm J
- 29 Gass Effie 287-8527
- 30 Stauch Fred 287-1513
- 31 Mitchell Henry
- 32 Shepard Donald
- 33 Muniz Gloria
- 34 Wassom Lowell R 287-1520
- 37 Simmons James
- 38 Wilson Harry L 287-1521
- 39 Olsen Harold C 287-1522
- 40 Penn David J 287-8097
- 41 Wigger Rex 287-2561
- No Return
- 43 Richardson Lloyd
- 44 Wallace Perry
- 45 Dale James
- 46 Simpson Harry 287-1485
- 47 Gessner Henry 287-9021
- 48 Deweese Leslie
- 49 Ross Raymond
- 50 Pryor Jack
- 51 Casion Mae Mrs
- 52 Greenwood Orient 287-9460
- 53 Crosley Leona Mrs 287-4983
- 54 Vacant
- 55 Vacant
- 56 Johnson Charles
- 57 Shermaum Boyd
- 58 Simpson Charles A Jr 287-8528
- 59 Spitler Evert V 287-1519
- 60 Vacant
- 61 Dolan Ruth 287-5537
- 62 Vacant
- 63 Hendrickson Robert 287-4171
- 64 Turner Laura Mrs
- 68 Roberts Bill 287-8718
- 69 Koenig James E 287-1802
- 70 Bird Daniel C 287-1493
- 71 Beach Jim
- 72 Hiatt Gordon
- 73 No Return
- 74 Roe Elsie Mrs 287-4451
- 75 Bennett Robt 287-4391
- 75 Russell Fern Mrs 287-1107
- 76 Thompson Wallace R 287-8574
- 77 Stradford Bob
- 101 Wade Edw 287-6658
- 102 Knox Donald
- 103 Johnson Lawrence 287-8094
- 104 Robbinett Edgar D 287-9493
- 105 Schuler Pearl

GRAND AVE. (K.G., MO.) 221-9000

STATE AVE 1970

286

STATE AV--Contd

- 106 Queen Roscoe 287-9493
- 107 Winchell Mike 287-6613
- 108 Peoples Lester
- 109 Vacant
- 110 Mc Daniel Michl
- 111 Duncan Herbert S
- 112 Stevenson Clair
- 113 Holt Richd
- 114 Jacobs Francis 287-6042
- 4610 Burdolski Motor Service auto repr
287-1967
- 4620 Young's Service Station 287-9207
N 47TH ST INTERSECTS

- 4701 New Meudwobrook Restaurant 55
287-6443
- 4710 Vacant
- 4720 Joe's Hickory Pit restr 289-9122
- 4725 Flamingo Motel 287-5511
- 4732 Lucky's Apeo gas sta 287-9252
- 4748 U Totem Roy Taylor Mgr 287-9111
- 4750 Morris Wanda Retail Liquor 287-9126
- 4752 Pastime Private Club 287-9276
- 4810 Hill Top Fina Service gas sta
287-9110
- 4848 A A A Mobile Homes Co 289-4848
- 4900 Miller's Hardware 287-4915
- 4915 Community Discount World 289-4811
- 4929 Wind Stations Inc No 707 287-9251
- 4919 Vacant
- 4940 Acme Car Wash 289-6110
- 4960 Ranch House Buffet Inc restr
289-7300
- 50 State 1-State 11 Drive In Theatres
- 5001 Shakey's Pizza Parlor 287-1600
- 5004 Brookshire Odes B @ 287-8799
- 5025 Simmons Oil Co gas sta 287-4115
- 5030 Ken's Drive-In restr 289-9162
- 5043 Wyandotte Mobile Homes Inc
289-4191
- 5050 Winkler Vearl Mrs 289-6663
- 5127 Medved Walter P @ 289-7124
- 5200 Minter Sherrill Ford Inc 287-1000
- 5205 Benford Marion @ 289-5814
- 5226 B & H Service gas sta 289-9189
- 5231 Vacant
- 5235 K C Q Family Billiards 289-9102
- 5239 Liberty Loan Corp Of Jayhawk Ins
289-5400
- 5243 Kattich Auto Supply Inc 289-5230
- 5250 West Haven Motel 289-5250
- West Haven Restaurant 289-5250
- 5262 Gibbs Robert H @ 289-4795

- 5300 A A A Auction & Furniture Co 54
287-9186
- State Avenue Motors
- 5311 Lindsay Broom Co 289-5796
- 5321 Bruner Everett @ 289-5756
- 5353 John's Garage 287-4887
- 5401 Penner Art Construction Co 287-4600
- 5403 Hilltop Dance Studio 287-1626
- 5407 Mc Laines & Sidorowicz Architects
287-7727
- 5424 Family & Childrens Service Inc Of
Wyandotte Co 287-1300
- 5427 Wells Leo A 289-5864
- Wells Cabins
- 5430 Reddick Elaine Mrs @ 287-6147
- Woodhaven Nursery School 289-4057

- 5600 Coronado Animal Hospital 289-6777
- Kwiki Coin Op Car Wash
- 5604 Ranch Bowl 289-6000
- El Rancho Beauty Salon 287-4232
- 5620 Barney's Boats Inc retail sis 287-8282
- 5737 Patterson John W @ 289-6248
- 5831 Harshbarger Robt D @
State Tractor & Implement Co
289-8000
- 5832 Fern's Tavern
- 5840 Dailey Charles @ 289-7135
- 5841 K-9 Acres Boarding Kennels 289-8498
- Johnson Elgan B @ 289-8498

- 5900 Red Ranch Rental 299-3700
- 5931 Napier Lee R
- 5940 Kansas Trailer Court

- 1 Smith Roy A
- 2 Fisher Ruth E
- 3 Roberts Arnold @ 334-3368
- 4 Hayes Charles @
- 5 Harmon Joseph @ 299 1263
- 6 Vacant
- 7 Vacant
- 8 Vacant
- 9 Ulrich Geo
- 10 Heiser Robt J @ 334 0194
- 11 Pogue Terry L
- 12 Pratt William F @
- 13 Bell Wm
- 14 Vacant
- 15 Vacant
- 16 Price Nellie Mrs
- 17 Vacant
- 18 Vacant
- 19 Buckallew Marshall 788-5233
- 20 Stoebeck Darlene Mrs 289-1541
- 21 Bengert Larry W
- 22 Jones Lawrence C 299-1764
- 23 Vacant
- 24 Stoll James W
- 25 Vacant
- 26 Mc Gehee Wayne @ 334 3912
- 27 Arbogast J W
- 28 House June Mrs
- 29 Burns Donald @ 299-8539
- 31 Sawyer Harold
- 32 Wicks Melva Mrs
- 33 Curran Joe
- 34 Bonner James D @ 334 0828
- 35 Flannigan Dennis M @
- 36 Vacant
- 37 Godsey Glen
- 38 Vacant
- 39 Vacant
- 40 HARRIS OMBELL R
- 41 Adams Carl A 299-3523
- 42 Thompson Ronald R 334-3141
- 45 Prietas Carole @ 299-0680
- 47 Pease Thos A 433-0839
- 48 Hamilton Lucille Mrs 788-5625
- 49 Davis Richard S
- 50 Tucey Fred 334-3397
- 51 Adams Treva Mrs
- 52 Hendon Charles
- 53 Huckaby Gerald D @ 299-1054
- 54 Vacant
- 55 Miller Gloria Mrs 299-6332
- 56 Law Robt
- 57 Tribble Mary L Mrs
- 58 Dugan Pat Mrs
- 59 Chappelow Jim
- 60 Vacant
- 61 Freeland Eug A 299-3877
- 62 Lewis Carl 334-3364
- 63 Hulett Lois Mrs @
- 64 Peiffer Stella M Mrs 299-0413
- 65 Pulliam Clarence 299-2708
- 66 Edney J
- 67 Burks Jerry @ 299-2399
- 68 Martinson G E
- 69 Palmer Gerald 287-9660
- 70 Casey Herbert J 299-2891
- 71 Kilpatrick Guy
- 72 Irwin Wm 788-9107
- 73 Hamilton James L
- 74 Darby Jewel @ 299-3321
- 75 Schuck John H 299-0809
- 76 Foster Bill L 299-3432
- 77 Thoman Wayne E 788-7332
- 78 Steddum Gary 334-0473
- 79 Hembree Clarence A 788-7783
- 80 Shippers Nellie
- 81 Siefkas Kenneth R 299-3049
- 82 Thompson Kenneth R 334-3075
- 83 Smith Wm A 789-5680
- 84 Clemmons Bill H 299-8448
- 85 O'Neal Ted L 299-0535
- 86 Waters Robert H
- 87 Snapp James O
- 88 Lathrop Robt
- 89 Shupert Warren W @ 299-0421
- 90 Klautt Dan 299-4107
- 91 Lieninger Ernest 299-1507
- 92 Vestal Thos H @ 299-9795
- 93 Vacant
- 94 Brandon Merle L Mrs 299-2955
- 95 Vacant
- 96 Banks Wanda Mrs
- 6015 Coronado Antiques

- 6021 Sharon's Motel 788-5426
- 6100 Wiseman Laquors 299-6267
- 6102 Edge Town Club 788-9527
- 6107 Kimes Marie
Success Kennels dog boarding
788-5574
- 6251 Kaupp Jud Kasent Kosmetc 299-4343
Tip Top Sports Shop sporting gds ret
299 6251
- 6253 Bodam's Drive In restr 299-6558
- 6257 Coronado Super Market gro 788 7907
- 6285 Kansas Auto Supply 334 0630
- 6297 City Traffic Dept Shop 299 0098
- 6301 Fransham Trailer Park 299 0733
- 1 Vacant
- 5 Bliss H W
- 6 No Return
- 8 Vacant
- 9 Barker William P
- 10 Vacant
- 11 Darr David J
- 12 Brackett E I
- 13 Harbit Hollis 299 3998
- 14 Vacant
- 15 Ashlock Glenn 299 9335
- 17 Clark Dempsey
- 18 Amans Jack
- 19 Vacant
- 20 Smith Lewis
- 21 Chenuault Bud
- 22 Price Ed P 299-4753
- 24 Rondeau Ernest 788 7379
- 25 Johnson Parrice E
- 26 Bennett H A
- 27 Lightfoot Lewis
- 30 Miller Floyd
- 32 Vacant
- 33 Coffelt Ronald
- 34 Smith Louis
- 36 Shaw David W
- 37 Koydowski Joseph 299-8453
- 38 Hight Robt 334 0826
- 39 Sonneveldt Howard 299-8776
- 40 Grabmire Diana Mrs
- 41 Price Nellie E Mrs 788 5048
- 42 Hampton James E 299-8988
- 43 Burrus James
- 44 Rehuiald Landa
- 45 Schlecta Robert R 299-4947
- 46 Lindsey Howard
- 46 Vacant
- 47 Warman Peggy Mrs @ 788 5339
- 48 Vacant
- 49 Vacant
- 50 Osborn Wm
- 51 Begshaw Dessa Mrs @ 299 2530
- 52 White Wilma D Mrs 788-5575
- 53 Vacant
- 54 Edwards Jonathan D
- 55 Workman Floyd
- 56 Bowser Saml I, 299 1559
- 57 Combs Edw
- 58 Tiffany Edna F Mrs 299 1429
- 59 Loper Arthur W @ 299-8115
- 60 Henley Wm P 334-0190
- 61 Spencer Harry 299-4275
- 62 Selleck Albert B 299-1167
- 63 Eaten Wayne
- 64 Adams Beulah A Mrs 299-8625
- 65 Stacy Ernest T 299-6342
- 66 Gilmore Kenneth
- 67 Hamilton Billie 299-0015
- 68 Hurt Mary G Mrs @ 299-4638
- 69 Peachey Betty 334-0452
- 70 Blanz Richd
- 71 Vacant
- 72 Schieber Mary
- 73 Lemmons R Lawrence 299-3791
- 74 Vangosen Robt
- 75 Bowen Mary
- 76 Conrad John
- 77 Parrish Emily
- 78 Duncan Carol
- 79 No Return
- 80 Byers John
- 81 Byers Wilbur
- 82 Hawley Winton D 299-1084
- 83 Eldridge Price L 788-5761
- 84 Jones Archie
- 85 Vacant
- 86 Beach Ray 299-0032
- 87 Byington Thos
- 88 Wood C Edw 334-3135

47TH ST 1966

47TH DR S--CONTD

2429 MC KERNAN JOSEPH J • CO2-9439
2434 HENDEL JOHN H CO2-7210
2435 HART HARRY A • CO2-8953
2440 FHRHART RAYMOND A • CO2-9097
2441 MAPLE HILL T V SERV CO2-8575
YARDLEY JAMES C • CO2-8575
2446 WARFEL BILLY C • CO2-8766
2500 LADING RICHD K • CO2-9320
2501 CASTER ROBT E • CO2-7691
2506 DOUGHTY EDW E • CO2-9532
2507 CORNELIUS ROBT E • CO2-8210
---MELODY DR INTERSECTS
2514 KENT EDWIN C • CO2-9011
2515 MINTFER CLAUDE W • CO2-8697
2520 BREHM RICHD D • CO2-9159
2523 JARRETT CATH E MRS • CO2-6149
2526 BITTNER RONALD E • CO2-6731
2530 ASHLEY ROBT
2531 OLSEN ROBT L

47TH ST N -FROM 4700 STATE AV NORTH TO GEORGIA AV

---ZIP CODE 66102
600 TAMBLYN FRANK L • AT9-7994
610 CARLSON STEVEN AT7-4376
626 PAYNE FRED F • AT7-5562
700 ANDERSON JOHN • AT9-4064
711 VAUGHAN ROBT L JR FI2-6854
719 ADAMS LEROY T
725 BURNS JAMES P • FI2-4285
730 CRYSTAL JFNIE J MRS
737 BURNS DAVID C • DR1-7394
740 WFB8 EDITH MRS •
---ANN ST INTERSECTS
830 RONIMOUK RONALD G AT9-7889
842 MORELOCK BRUCE •
900 COUNTRYMAN JOSEPH C • AT9-6088
938 ADAMS EVERETT J • AT9-5067
---MINNESOTA AV INTERSECTS

---EVERETT AV INTERSECTS

1103 HAMILTON L H
1105 YOUNG ROBERT A • DR1-7808
1107 GABEL TWILA I MRS • DR1-7382
1110 STATE FARM INSURANCE CO AT9-5900
1201 FOSTER OSCAR R • FA1-9127
1209 VACANT
1312 THOMPSON LAWRENCE • AT9-6450
1316 SCHESSER ALBERT E • AT9-5538
1322 DAVIS DALLAS I • AT9-6424
1327 WHEELLOCK BETTY MRS FI2-9760
1329 HEMRICK LEONARD E FI2-1971
1333 MEINKE JOHN
1335 BURNS RUSSELL C
1339 HOLT LLOYD
1340 COLLINS JOHN C • AT9-6269
1341 ROBINSON RONALD
1400 MILLIGAN ZELMA F MRS • AT9-7950
1406 VERNON JOHN W • AT9-7410
1411 ROHRBACH LAURETTE MRS •
1414 RICHARDSON EARL E JR • AT9-7952
1415 ZELLERS JOHN M • FA1-2442
1420 MC CLAIN WM D
1423 MC KEE HARRY L • FA1-6641
---OAKLAND AV INTERSECTS
1500 MUDER JAMES G • AT9-7917
1501 ENRIGHT PAUL J • DR1-5997
1508 ANDERS MAGNUS • AT9-6082
1509 HUTINGER JESS E • DR1-2190
1514 WORLEY HAROLD • AT9-5881
1518 ULMER G DEAN • AT9-7362
1523 BRAZELTON ROBT F • FI2-7159
---FREEMAN AV INTERSECTS
1601 YONTS CLOID P MA1-4926
1607 DAWSON CHARLES F FI2-3309
1614 WORRELL JAMES M • AT1-4338

1700 WYANDOTTE VILLAGE BAPYIST CHURCH

1701 TARVIN REA DR1-0861
1707 SCHELL LEE C
1710 BRADISH GRACE • AT9-6456
1711 HILL GEPALD R
1717 LINDSEY FRED G AT1-4155
1720 WAGNER A A • AT9-7954
1723 WINDSOR ALFRED N • FI2-0989
1727 GRAY ROBT L • FA1-1975
1735 HALLDIN HAROLD A AT1-2786
---WOOD AV INTERSECTS

1810 MYER EDW F • AT9-7351
ADAMS PHYLLIS MRS AT9-5220
---RICHMOND ST INTERSECTS
1811 LUNN CHARLES W • FI2-1293
1817 HOWELL N E AT1-4333
1821 THOMPSON WILLY L JR MA1-4773
1825 RAY ELAINE FI2-9697
STRICKLAND OSCEOLA MRS FI2-9697
1830 PRIDDY HOMER L • AT9-5420
1840 REREMAN WM R • AT9-7915
1850 LUNA BILLY G •
---GARFIELD AV INTERSECTS
1902 BAKER INEZ M MRS • AT9-7359
1905 TAYLOR WM L • FI2-3701
1906 BAKER ROBT C • AT9-6417
1908 BEASON PAUL • AT9-8308
1911 ROHRBACH HERBERT A • FA1-7473
1914 CRAMER ALMA L MRS •
1923 BRILEY JAMES R • MA1-5476
1925 ARTMAN EUNICE • FI2-2861
1928 WAGNER JAMES M • AT9-8659
1929 GALLAGHER CLYDE W • FI2-8233
1933 LAWENTIEW ANTOINE C • AT1-3129
1939 SCHWARTZ WALLACE • DR1-7258
1963 EARLS ROY D FI2-5748
VACANT

---7IP CODE 66104

---PAPALLE RD INTERSECTS
2004 WYCKOFF RICHD E • AT9-4301
2014 WEIDE ELMER W • AT9-7316
2019 JENNINGS ROY L • AT9-6276
---LAFAYETTE AV INTERSECTS
2100 NOWAK MILFRED N • AT9-6999
2105 TRINITY METHODIST CHURCH FI2-9280
2106 HARVILL LEO AT9-6274
2108 CHURCHMAN JAMES AT9-5787
2110 WAGNER CLED R • AT9-8513
2122 MUELLER JACK M • AT9-4553
---GREELEY AV INTERSECTS
2200 BRAMMER INEZ J MRS • AT9-4810
PHILLIPS VERNITA MRS
2206 HENDRICKSON LYLE N • AT9-4216
2210 MAYES ERMA E MRS • AT9-8309
2216 BUGG CECIL D • AT9-7903
2220 MC COY SAML A • AT9-8005
---WAVERLY AV INTERSECTS
2300 BALDWIN WM E • AT9-7911
2306 BLEVINS FRANK D
2309 MC CARTY KARL W JR • FA1-8086
2315 HENRY PEARL MRS • FI2-5205
---HASKELL AV INTERSECTS
2401 ZEIDLER VIRGINIA L MRS • FA1-4052
2415 BEACH GERALD P • FA1-8714
2423 SWEANEY ROBT E • FA1-8532
2429 WAGNER LAWRENCE J • AT1-1060
---CLEVELAND AV INTERSECTS
2500 UHLIG FRANCIS J • AT9-5815
2501 KENT RETTA M MRS • FI2-3146
2506 HANSEN BERNARD J • AT9-7313
2507 VACANT
2511 KOVICH JOHN F • DR1-7736
2512 COTTER HAROLD G • AT9-6854
2517 COOPER WAYNE • MA1-0041
2519 WHITE GED F • AT9-8405
2520 KEPLER CHARLES B • AT9-8019
2521 GREEN JOHN R FA1-5189
2523 PRUETT RONALD C • FA1-8586
2524 PIERCE ROBT D AT9-7907
2525 VACANT
2527 KNIGHT ARCHIE J • DR1-4918
2539 SWEGEL LUCY M MRS • FI2-7998
2600 STELMACH STFLLA MRS • AT9-5845
2605 ARMSTRONG ROY H REV AT9-4638
2609 CARIGNAN THOS E FI2-6184
2610 SAINICH FRANCES H • AT9-4242
2615 ND RETURN
2618 MYLER JOHN E •
2619 REED ROBT F • AT1-4910
2623 GOEBEL PETER F JR • DR1-7745
2626 RENSON ALFRED F • AT9-7528
---GEORGIA AV INTERSECTS
2836 WRIGHT NATL J • AT9-7727
2844 DEEVER CLAPENCE D • AT9-4556

---WEBSTER ST INTERSECTS

2900 LINDSEY WILEY M • AT9-7925
2909 MENAUGH JOHN E • FI2-3409
2921 ASBILL JERRY W • MA1-2766

2928 ESSIG BOBBY J
2938 WADER JOHN R • AT9-7687
2941 MC DOWELL CLYDE E FA1-3963
2943 BORST JOHN F
2944 NELSON ALF C • AT9-4424
3000 MIHELICIC JOSEPH B • AT9-6662
3003 BOGGID THOM A • TRUCK GARDENING
3012 MELTON LULA MRS • AT9-4857
3015 MEGEE HOWARD L • MA1-1547
3019 STURM VERNON D • MA1-0848
3024 DESKO HARRY J • AT9-7237
3025 LFSHER PAUL A • MA1-2357
3027 SCHERZER HENRY W • FI2-1354
3029 VACANT
3034 FISHER JESS E • AT9-4526
3035 DUNN CHESTER L • FA1-5815
3105 COTE RAYMOND A • MA1-0331
3109 WILLIAMS GEO E • FI2-3299
3110 ARMSTRONG B D AT9-8220
3115 GREEN RALPH A • FI2-4264
3117 PUTMAN ODIS E • FI2-3528
3118 NORTON LEONARD • AT9-6653
3124 MARION LEONARD L AT9-5084
3125 VACANT
3127 BOBBINS RON L DR1-2383
3129 RUBY LARPY AT9-4540
3131 EVERHART RICH • FA1-4570
3132 BOLES LLEWELLYN • AT9-4489

---FARROW AV INTERSECTS

3200 BRUCE J W • AT9-6602
3205 BANKS FRED • FI2-6222
3206 GELBACH BLAIR R AT9-7451
3211 MAXWELL JOSEPH • MA1-3657
3212 BALANCE JOF • AT9-4209
3224 VACANT
3225 VACANT
---PARKVIEW AV INTERSECTS
3304 ROBERTS JAMES • AT9-7999
3314 WITCHEM JAMES • AT9-7713
3345 READIS JAMES L • DR1-5163
3401 MARKINEH JOSEPH • DR1-6261
3421 GATLIN RUFUS D CEMENT CONSTN • MA1-4495
3425 GLADNEY MARCELLUS •
3517 STEWART S T • FI2-5960
3520 NO RETURN
3535 JONES LEF • MA1-4391
3538 COTTON ALTO •
3548 GRAY MORRIS F • AT9-4425
3552 SMITH WM AT9-5474
3560 VACANT
3605 STROUD TOM • FI2-5719
3616 JUNES JACK • AT9-6506
3626 BUTLER DONALD • AT9-5285

47TH ST S -FROM 4700 METROPOLITAN AV SOUTH

---7IP CODE 66106
2115 MATHIA MARVIN D •
2117 MANNING ANDREW G JR •
2118 MAYBELL GERALD T • CO2-5606
2124 JACKSON LEF • HE2-7324
2130 LANGE EDW H • CO2-8244
---DOVER INTERSECTS
2135 HARDING ARTH G • HE2-3254
2141 GRAUBERGER FRED S • CO2-8531
2144 GASS FRANCIS • CO2-6168
2147 BRYANT MELVIN D •
---BERRY INTERSECTS
2200 POWELL ROSS •
2201 CHAMBERLAIN DARRELL • CROSBY B GERTRUDE MRS HE2-2827
2206 WAHRMUND LEROY W •
2214 ZANE MARY MRS • CO2-0726
2219 ACTON GED F HF2-3995
2222 VACANT
2223 BROOKS NORMAN L • CO2-7374
2301 HUBBARD L KENNETH • HE2-7002
2304 HANNA KEITH • HE2-0337
2316 ANDERSON LESTER P • CO2-9383
---GIBBS RD INTERSECTS
2400 DAVIS GED P • HE2-8238
2401 ROGERS BURL J REV • CO2-8915
2406 TIPTON CHARLES G • CO2-8878
TIPTON JOYCE
2414 ESKINA B J • CO2-9278
2415 CATHEY CHARLES A • CO2-7998
2420 BISH WILPURN T CO2-4701
2425 KIBLER GEO L • HE2-9860
2429 SHUTT EDWIN D •
2431 CARTER THOS • HE2-7226
2434 COUCH W H • CO2-8123
2435 SMITH RAY • CO2-7181

NEBRASKA AVE 1966

231

NEBRASKA AV--CONTD

3906 CREWS RAY
 3907 JOBE JOHN W FA1-8217
 3910 SNYDER CHARLES E • MA1-5622
 3911 FLANERY ROBERT E •
 3916 BRUNING JOHN A • MA1-4764
 3917 KNOWLES DOROTHY E MRS •
 MA1-1966
 3922 HOWARD STANLEY • MA1-3655
 3923 PAJER JOSEPH J • DR1-1142
 3929 REYNOLDS FLOYD A TRUCKING •
 DR1-6844
 ---N 40TH ST INTERSECTS
 --- (NOT OPEN BET N 40TH AND
 ---N 43D ST INTERSECTS
 4310 WILSON GLENN A • FI2-1087
 4311 TAYLOR BEATRICE M MRS •
 AT1-1979
 4314 HENAGAN BUCK J FA1-2177
 4315 PERSLEY AMERICUS V •
 MA1-1961
 4318 FULLER ARTH • AT1-4830
 ---N 44TH ST INTERSECTS
 4703 VACANT
 4705 CARLSON-DENTON-ROBERTS
 REALTORS REAL EST AT9-7100
 4707 IMPERIAL HOMES INC BLDG
 CONTRS AT9-5700
 NOVAK J G REALTOR REAL EST &
 APPRAISING AT9-5700
 4708 DRAKE HAZEL M • AT9-5875
 4711 ROSS MARION AT9-7779
 4716 ROBERTS CECIL E • AT9-6634
 4722 BALL JAMES W • AT9-6680
 ---N 48TH ST BEGINS
 4725 VACANT
 4730 TOMASICH MICHL J • AT9-6659
 4820 GARRETT DONALD H • AT9-4973
 4823 ROESER RAYMOND E AT7-8475
 4825 VACANT
 4831 LAMBIE JOHN S • AT9-4376
 4840 BARTLING FRED A • AT9-6898
 4917 TODD EUG A • AT9-6916
 4918 GANNON RAYMOND T • AT9-6906
 4925 NEWMAN WM B • AT9-6924
 4926 GRIFFITH CHARLES A AT9-4165
 4928 BONTRAGER JOHN W AT9-5374
 5100 WILSON ARLENE MRS •
 5124 NOVO GRADAC ROSE MRS
 5130 RAAB DOROTHY M MRS •
 AT9-7752
 5132 COOK ALBERT L • AT9-4361
 ---N 52D ST INTERSECTS
 5208 CHAPPELL CECIL •
 5216 ANDERVICH HELEN MRS •
 5221 FITZPATRICK JUNIOR •
 AT9-5866
 5250 ERNST NORBERT J •
 5300 PHILLIPS KATE MRS •
 6200 GLENN CLAY H CY9-6887
 6201 PERKINS JACK R CY9-9305
 6202 TROUT WARREN H • CY9-3515
 6204 HARE PHILLIP D • CY9-3415
 6205 YARDLEY ALYN K • CY9-4084
 6208 DORZAB EARL G • CY9-3733
 6212 JONES GEO L • CY9-6482
 6218 KAPPLEMAN JUNIOR L •
 CY9-4144
 6219 LUVELADY RAY CY9-4426
 6222 WELKER KENNETH R CY9-6124
 6225 MASON OMER G •
 6226 SNIDER RAYMOND • CY9-3559
 SNIDER PAINTING CO CONTRS
 6232 STEPHEN JAMES E • CY9-2676
 6237 FITZGERALD ROBT E •
 6240 YOUNG DAVID
 6243 BROWN JACK D CY9-8762
 8000 LAUBER ROBT H
 8001 KROGSDALE MARION R •
 CY9-3455
 8004 ANDREWS LLOYD R • CY9-3648
 8005 BURNETT RICH D • CY9-0323
 8008 BERTOGLIO JACK W • CY9-8231
 8015 CORBETT FRANK • CY9-6161
 8016 MASON WM A • CY9-2462

NEBRASKA CT -FROM 1200 N 64TH ST
 TER EAST
 ---ZIP CODE 66104
 6412 CHAILL MARY MRS
 6414 CHICK LEWIS E CY9-1765
 6416 VACANT
 6422 VACANT
 6426 MC KEEHAN EUGENE
 6432 CARTER GORDON L CY9-8405

 NEVA DR -FROM 3220 N 52D ST TER
 EAST
 ---ZIP CODE 66104
 5216 FLOM ARTH J • AT9-5954
 5230 MULICH FRANCIS F AT9-4793
 5236 ELLIS HARRY R
 ---53D ST INTERSECTS
 5314 AXE THOS R • AT9-5348
 5315 DICKINSON JAMES K • AT9-8647
 5320 DVORSAK STEVE J • AT9-5421
 5325 LEUZINGER CARL

 NEW JERSEY AV -FROM 1700 N WATER
 WEST TO TENNYSON
 ---ZIP CODE 66101
 ---N 1ST INTERSECTS
 100 EXSON WM FA1-3179
 102 SLATER JOE L MA1-4320
 104 TATUM WILL
 106 JOHNSON OLIVER W
 108 HENDERSON ANDERA
 110 HARRIS JAMES MA1-0186
 112 SINCLAIR WARREE MRS FA1-4856
 114 JONES JOHN AT1-2952
 116 HITE JAMES L FA1-8361
 118 ROGERS FLOSSIE FI2-6309
 120 PORTER RUTH F MRS FA1-6185
 122 HARRIS MANNIE MRS
 ---N 2D INTERSECTS
 200 WILLIAMS CALVIN
 202 MITCHELL LIONELL
 204 NEWSOM REUBEN
 206 WILLIAMS ELMER
 208 BENNETT MARVIN FA1-2319
 210 TAYLOR EVELYN MRS FA1-1742
 212 STEWART MERDICE MRS FI2-7234
 214 FREE LAURA MRS
 ---N 3D INTERSECTS
 338 DIXON JAMES
 ---4TH INTERSECTS
 416 GADDY GEORGIA MRS • FA1-8781
 ---N 5TH INTERSECTS
 ---N HALLLOCK INTERSECTS (NOT
 ---OPEN)
 531 REYNOLDS MARGT MRS • MA1-8008
 ---N 6TH INTERSECTS
 602 VACANT
 604 RIDGNAL LUTHER • FA1-0240
 606 VACANT
 608 BROWN ALEX
 610 MURPHY WILLARD • FA1-3278
 611 THOMPSON FRANK R • FI2-0276
 612 VACANT
 617 VACANT
 617½ COLLINS LEANDER FI2-6780
 619 BURKHEAD JOHN E • MA1-6308
 621 WIRRIE CLYDE B MA1-2578
 622 PENIX FRANK W FA1-5388
 623 BOYKINS ROSIE M MRS AT1-5311
 625 DREW JAMES N • FI2-5087
 626 MOLDEN LUCY LMRS
 BRANION JULIA MRS DR1-1397
 HORTON ANNIE MRS FA1-0883
 629 MC FADDEN SAMMYE MRS
 630 HOPKINS HATTIE M MRS DR1-5534
 631 WILLIAMS SENORA MRS MA1-3305
 632 TILLER SARAH MRS • AT1-0366
 633 VACANT
 634 FREEMAN MADGIE MRS • FI2-0997

635½ BREWSTER FRANK
 637 HUTTON BEATRICE C MRS MRS •
 AT1-5227
 641 VACANT
 ---N 7TH ST TRFWY INTERSECTS
 706 VACANT
 706½ VACANT
 707 WYATT JESSIE B MRS •
 709 LOFTIN ISRAEL • FI2-7565
 710 NO RETURN
 711 JACKSON BOOKER T • FA1-2867
 712 BELL CAST •
 713 DE PRIEST SAVANNAH MRS •
 FI2-5016
 714 PAYNE WM • MA1-2274
 715 MAYO BEULAH MRS • FI2-4739
 716 BERRY RANDALL • FI2-4300
 717 VACANT
 718 BROADWELL GLADYS MRS •
 DR1-0408
 721 FLOWERS MYRA MRS
 722 SMITH IZERA REV • FA1-6806
 723 HOLLY JOHN C • AT1-1972
 REAR VACANT
 724 EWING NENA MRS • FA1-3488
 726 SCERCY VIRGIE M MRS •
 FI2-2649
 728 TILFORD TOMMY
 730 LOVE RUBEN MA1-0194
 732 COLEMAN WILLIE
 734 KINDALL VEODES
 736 CUMMINGS LOVIA R MRS •
 MA1-3427
 738 UNDER CONSTN
 740 GARRETT PHILLIP • DR1-4560
 REAR SEVEN FORTY CLUB
 744 VACANT
 746 LEWIS LULA M MRS •
 ---N 8TH INTERSECTS
 812 POWELL ALBERT AT1-1725
 4 F TANYA
 816 RYAN RALPH • FA1-9379
 818 FERGUSON JENNIE B MRS •
 FA1-4429
 819 WATSON LILLIE MRS DR1-5335
 820 HAINES DELMAS D • DR1-1019
 821 MYERS JANIE MRS FA1-4482
 823 COLUMBIA CHRISTOPHER FA1-8003
 826 BROOKS LAWRENCE F • DR1-5510
 827 GAMMONS VELMA S MRS FA1-7553
 830 ROBERTS LEONARD • DR1-2111
 831 COPES BERTHA MRS • FI2-1576
 832 BIAS THEODUS FI2-7806
 833 BLAIR WM A • FA1-1029
 834 VACANT
 835 FEARS THEO AT1-3540
 836 POWELL RICH D • DR1-6889
 837 JOHNSON ARNOLD L • FI2-3378
 838 SMITH RUBIN • MA1-0503
 839 ROBINSON GROVER V • FI2-6553
 840 CALVIN CORRINE FI2-5959
 841 WALKER DELLA S MRS • DR1-2647
 842 SCALES APARTMENTS
 HIGGINS HENRIETTA MRS
 EDWARDS KENNETH R DR1-7719
 HUFF EDDIE M MRS MA1-5697
 843 PIERCE JAMES D MA1-5128
 844 APARTMENTS
 PORTER CHARLES S FA1-2213
 847 SPENCER DONALD FI2-2034
 848 HILL MARCELLAS MA1-5467
 850 ROFFLE BABYLON
 ---N 9TH INTERSECTS
 900 CHURCH OF GOD IN CHRIST
 AT1-8154
 901 SMITH MERION D MRS FI2-4084
 903 SIMS MARSHALL • FI2-7723
 903½ VACANT
 909 HARRISON JAMES D • DR1-3828
 910 DOZIER DUDLEY L FI2-4259
 BSMT WILLIAMS JOYCE MRS MA1-0592
 912 COOPER MELVIN • FI2-4207
 913 CARTER LEONA MRS • FA1-7209
 914 CROTHERS THOS • MA1-0241
 916 WILLIAMS CLARENCE • FA1-9124
 920 NEWMAN LYLE W • DR1-4419
 922 MILLER BIRDIA L MRS
 SCOTT MAGGIE Q MRS
 924 UNDER CONSTN

STATE AVE 1966

STATE AV--CONTD

1916 WILSON WM A • FI2-3754
 1924 BURKE CATH C MRS •
 1926 THOMPSON VIRGIL H • FI2-7358
 1926½ RASTORFER HAROLD
 1928 BURT RALPH E • FA1-8277
 ---HOEL PKWY INTERSECTS
 2100 HERLAC ALBERT E FI2-1556
 2112 GUSTAFSON BERT R FA1-8698
 2116 JACOBS ANNA K MRS • FA1-8644
 2122 ABBOTT THOS E • FA1-4524
 2130 BEACHAM GEO F • FA1-4740
 ---N 22D ST INTERSECTS

 ---22D INTERSECTS
 2200 MULICH FRANK J • AT1-2633
 2204 GRAVES FRANCES M MRS •
 AT1-3934
 2208 ROUDYBUSH ARCHIE • AT1-0418
 2210 ACKERSON FRED W • DR1-6134
 2214 LATAS GEO FA1-8147
 2216 SIMMONS ROY
 2220 JORDAN NETTIE A MRS •
 DR1-3570
 2224 HALL VAN • MA1-7081
 2230 SAMMIS AGNES C MRS •
 FI2-0268
 ---N 24TH INTERSECTS
 2400 HAHN PARIE C AT1-5111
 2402 HEWITT REX L • FI2-2472
 2406 CRAWFORD BUENA E MRS •
 DR1-0774
 2410 PAYNE FELTON T JR • AT1-1090
 2414 ELSRODE MELBA R MRS •
 FI2-9536
 2415 HICKMAN FLORA D MRS •
 2417 GAILEY HUBERT H • AT1-5270
 2418 BERGER ANTHONY R • AT1-1768
 2421 FIELD FAITH E MRS • MA1-6011
 2422 EDDINS ROBT D • FA1-0534
 2426 STROHMEYER GEO O • FA1-5351
 2430 VACANT
 2432 DYE HARRY F • FI2-7411
 ---N 25TH INTERSECTS
 2500 JANSEN'S MOBIL SERVICE
 DR1-8866
 ---WASHINGTON BLVD INTERSECTS
 2511 VACANT
 2512 MC CALL SERVICE STATION
 DR1-9111
 2515 HARRISON GLEN D • AT1-0129
 ---N WASHINGTON BLVD INTERSECTS
 2533 ROBINSON WALTER L • AT1-0608
 ---N 26TH INTERSECTS
 2600 JACK'S VOLKSWAGEN SERVICE
 DR1-8856
 2614 MALLIN CLEANERS AT1-2652
 2616 MIKE'S USED CARS FA1-4206
 2700 DIARY QUEEN NO 1 MA1-0677
 2727 T G & Y STORES (BR) MA1-6630
 2800 HODGES MOTOR CO USED CARS
 2815 A & P FOOD STORES (BR) GRD
 DR1-3191
 2840 NEWSOM GEO L USED CARS
 DR1-4338
 2859 DOOLITTLE STANDARD SERVICE
 DR1-9323
 2880 ED'S SINCLAIR SERVICE
 DR1-9541
 ---N 29TH INTERSECTS
 2901 SMAKS DRIVE IN RESTR
 MA1-1220
 2929 MILLER LEE APCO SERVICE GAS
 STA DR1-8703
 3041 ONE HOUR MARTINIZING CLNS &
 PRSRS DR1-8907
 3043 CROWN DRUG CO (BR) FI2-4200
 ---N 31ST INTERSECTS
 3100 CITY FIRE DEPT STA NO 11
 3129 ENGERER MARGT • AT1-3457
 3133 JONES ANNA M MRS • DR1-4235
 3134 L & W EXTERMINATING CO
 AT1-1523
 3136 FARRIS GLADYS M MRS NOTARY
 AT1-3905
 ROSS & ROSS REALTORS
 AT1-3905
 ROSS T LLOYD NOTARY AT1-3905
 3138 RUTH'S BEAUTY SALON FA1-6690

17

3139 LARRY'S BAY SERVICE SERV STA
 DR1-9660
 3140 CONTROLLED TEMPERATURE INC
 HTG AIR CONDNG SLS
 FI2-3311
 3140½ APARTMENTS
 1 ASHER DAVID
 2 BARRETT ARTH G FA1-6658
 3 ZELLER G M
 STREET CONTINUED
 3144 STATE UPHOLSTERING CO
 DR1-2980
 3148 STATE MILK HOUSE RET DAIRY
 SLS DR1-8978
 ---N 32D INTERSECTS
 3200 BUNYAN PAUL BURGERS RESTR
 DR1-9558
 3201 HILLCREST RACEWAY & HOBBY
 RECREATION DR1-8886
 3203 ASHLEY'S DRAPERY SHOP
 FI2-7296
 3205 VACANT
 3207 WALTERICK PUBLISHERS
 DR1-3273
 3209 A-ELCO AUTO SUPPLY FI2-1000
 3211 MARSHALL'S BARBER SHOP
 MA1-3821
 3212 PETER'S DRIVE IN DR1-9347
 3215 HOYES WM P FA1-6379
 3228 FERGUSON'S CONOCO SERVICE
 DR1-9646
 ---N 33D INTERSECTS
 3303 ARTHUR EDW R • DR1-1071
 3311 ARTHUR JOHN M • DR1-3812
 ---N 34TH INTERSECTS
 3400 BALL'S SUPER FOOD STORE INC
 AT1-4806
 3401 RICHARDS STANLEY B •
 FA1-3798
 3405 HATAWAY OSCAR R • AT1-4417
 3407 MALOTT MILDRED E MRS •
 DR1-2361
 REMNANT SHOP THE DR1-2361
 3414 VACANT
 3416 HATAWAY CLEANING VILLAGE
 LNDRY DR1-9200
 3417 SAINT JOHN'S CEMETERY
 3514 GRIFFS BURGER BAR RESTR
 DR1-5935
 3600 DIXIE CREAM DONUT DRIVE-IN
 DR1-2412
 ---N 36TH INTERSECTS
 3606 SEARS ROEBUCK & CO MONUMENTS
 DR1-3786
 PEITE E A MA1-1016
 3608 HOLMES PARK GRANITE CO
 MONUMENTS FA1-5082
 3610 GARNIER GEORGE R
 3612 LIKOVICH LIQUORS
 PARTY PANTRY DELICATESSEN
 FA1-3161
 3620 FRAN'S HOUSE OF BEAUTY
 DR1-1032
 3622 PEST CONTRDL SUPPLIES
 DR1-1194
 3624 CONSERVATION INDUSTRIES INC
 3645 OSIPIK ALEC NOTARY PUB
 FI2-3025
 OSIPIK MOTOR CO USED CARS
 FI2-3025
 3647 ELMS MOTEL DR1-9536
 MADDEN CHARLES J •
 3649 ATLAS CONSTRUCTION CO INC
 BLDG CONTRS MA1-6765
 ---N 37TH INTERSECTS
 3700 MOHR WERNER D FLORIST
 DR1-0752
 3708 TOWER PLAZA SHOPPING CENTER
 MA1-0100
 WAID'S RESTAURANT DR1-1080
 3710 STATE FARM INSURANCE CO (BR)
 FI2-1400
 3712 DANIELS CLEANERS DR1-1778
 3714 HOUSEHOLD FINANCE CORP (BR)
 DR1-1173
 3716 MILGRAM FOOD STORES INC (BR)
 GRO DR1-4652
 3718 T G & Y STORES (BR) VARIETY
 STORE
 3720 PARKVIEW DRUGS INC (BR) DRUG
 STORE FA1-4999

3724 ELKO CAMERA STORE (BR)
 MA1-1270
 3725 TOWER DX SERVICE GAS STA
 FI2-3963
 3726 GOLDMAN'S QUALITY JEWELERS
 (BR) JEWELERS RETAIL
 MA1-6800
 3728 TOWER PLAZA BEAUTY SALON
 MA1-2346
 3730 TOWER PLAZA BARBER SHOF
 DR1-9700
 ---37TH ST TER INTERSECTS
 3731 PLAZA BAKERY FI2-3776
 3732 CARL'S SHOE SERVICE FI2-8848
 3733 VACANT
 3736 TOWER PLAZA SHOPPING CENTER
 (DFC) MA1-0100
 3740 TOWER PLAZA NORTH ICE CREAM
 PARLOR CNFR RETAIL
 DR1-9808
 3748 SEARS ROEBUCK & CO (BR) DEPT
 STORE FA1-8875
 ALLSTATE INSURANCE AT1-5151
 SEARS GARDEN CENTER FA1-8875
 SEARS AUTOMOTIVE CENTER
 FA1-8875
 SEARS COFFEE SHOP RESTR
 FA1-8875
 ---N 38TH INTERSECTS
 3801 HEWITT DON W • MA1-4957
 UNITED ENGINEERING OF KANSAS
 PLASTIC MFRS MA1-4957
 HIGHLAND PARK CEMETERY
 DR1-0667
 HIGHLAND PARK CEMETERY ASSN
 DR1-0667
 ---MATTOON RD INTERSECTS
 ---VICTORY HWY BEGINS
 4010 COLOR TILE CENTER FA1-0011
 BIG BEN BARGAIN BARN GENL
 MDSE FA1-5002
 4030 KRAFT ROBERT L • FA1-9038
 4038 BELLAMY E EDW • FA1-9033
 4101 MOBILEY ANIMAL HOSPITAL
 FI2-1715
 4110 CARVER'S COURT SLEEPING
 ROOMS DR1-9178
 4121 CIRCLE L MOTEL DR1-6854
 4250 HUDSON OIL CO GAS STA
 DR1-9448

 ---43D INTERSECTS
 4335 FAIRBANKS JAMES L FA1-3537
 4515 WYANDOTTE TOWNSHIP FIRE
 DEPARTMENT NO 1 AT1-0388
 WYANDOTTE TOWNSHIP WATER
 DEPARTMENT FA1-0830
 4520 TRAILER ACRES FA1-2280
 BREWER DALE MA1-3517
 CARTER MARIE MRS MA1-2339
 NO RETURN
 DAVIS REECE G DR1-0683
 DEAN J L FA1-8068
 LAIRD DONALD D MA1-7186
 MAHAFFEY WILBERT L MA1-4805
 MALMBERG EVERETT FI2-3853
 MARSHALL JOHN MA1-3699
 MC GREW LED T MA1-3899
 MIKKELSON GARY AT1-2431
 MOORE CAROL A FI2-9362
 MORELAND L F MA1-1775
 MORGAN CARL H FI2-2369
 OLIVER JAMES W FI2-3946
 OLSON HAROLD
 O'MERA DEAN FI2-3699
 PIPER ARTHUR R MA1-3608
 REINHARDT ED J FA1-3859
 REIMAN CHARLES FI2-8141
 SCHUCK JOHN H PNTR CONTR
 AT1-0034
 SMITH HAROLD W FI2-8540
 SPITLER EVERT V FI2-0241
 WASSOM LOWELL R DR1-7156
 WHITNEY WILLIS C MA1-3726
 WILSON H L FI2-9508
 WORRELL HELEN FI2-0681
 BURDOLSKI MOTOR SERVICE AUTO
 REPR DR1-6167
 4620 YOUNG'S SERVICE STATION
 DR1-9307

51

STATE AVE 1966

284

DORE
FERTILIZER
SERVICE

BULK
FERTILIZER
AND LIME
READING

HYDROUS
AMMONIA



IT PAYS
BIG
DIVIDENDS
TO
PRACTICE
SOIL
SERVATION

BONNER
SPRINGS,
KANSAS

PHONE
Hamilton
2-5710

24 HOUR TOW-IN SERVICE
COMPLETE AUTO SERVICE

Dial Drexel 1-2865 or Drexel 1-1840
(See Page 9 Buyers' Guide)

STATE AV--CONTD

- 4631 VACANT
- N 47TH ST INTERSECTS
- 4701 MANCUSO'S MEADOWBROOK RESTAURANT AT9-9180 MEADOWBROOK MOTEL AT9-9180
- 4710 CHUCK'S SKELLY SERVICE GAS STA AT9-9173
- 4720 JOE'S HICKORY PIT RESTR AT9-9122
- 4725 FLAMINGO MOTEL AT9-5511 EIDE STEPHEN D • AT9-5511
- 4732 BILL'S RAINBOW SERVICE GAS STA AT9-9174
- 4810 GENE'S HILLTOP FINA SERVICE GAS STA AT9-9175
- 4848 A A MOBILE HOMES CO AT9-4848 BROCK GILBERT
- 4900 MILLER'S HARDWARE AT9-4915
- 4915 GAMBLE'S DEPT STORES AT9-4811
- 4919 GREEN HILLS SUPER MARKET GRO AT9-4226
- 4929 VACANT
- 4940 ACME CAR WASH AUTO CAR WASH AT9-8608 WILMOTH GEORGE C
- 4960 RANCH HOUSE BUFFET INC RESTR AT9-7300
- 5025 CROUCH'S APCO SERVICE AT9-9119
- 5030 KENS DRIVE-IN RESTR AT9-9162
- 5043 WYANDOTTE MOBILE HOMES INC AT9-4191
- 5127 MEDRED WALTER P • AT9-7124
- 5205 BENFORD MARION • AT9-5814
- 5226 B & H SERVICE GAS STA AT9-9189
- 5231 GARRETT IDA MRS • AT9-5664
- 5235 K C Q FAMILY BILLIARDS AT9-9102
- 5239 SECURITIES INVESTMENT CO (BR) AT9-5400
- 5243 KATTICH AUTO SUPPLY AT9-5230
- 5250 WEST HAVEN MOTEL AT9-5250 OVATION COSMETIC AT9-5250 WEST HAVEN RESTAURANT INC • AT9-5250
- 5262 GIBBS ROBERT H • AT9-4795
- REAR PHILLIPS KATE MRS
- 5311 PETERSON ETHEL MRS • LINDSAY BROOM CO • AT9-5796
- 5321 BRUNER EVERETT • AT9-5756
- 5353 M'S AUTO SERVICE AUTO REPRS •
- 5401 HUGHES CORP BLDG CONTRS • AT9-4600
- 5403 DOROTHEA'S PERSONALITY SCHOOL AT9-7931
- 5407 BALDWIN-KERWIN REAL ESTATE AT7-6550
- 5427 WELLS LED A AT9-5864 WELLS CABINS
- 5430 REDDICK ELAINE MRS • AT9-4057 VERHOEFF JUDY MRS AT9-5796 WOODHAVEN NURSERY SCHOOL •
- 5600 COONADO ANIMAL HOSPITAL AT7-6777 KWIKI COIN OP CAR WASH
- 5604 RANCH BOWL AT9-6000 EL RANCHO BEAUTY SALON AT9-8397
- 5620 BARNEY RAYMOND L • CY9-3041
- 5737 PATTERSON JOHN W • AT9-6248
- 5831 HARSHBEARGER ROBT D • STATE TRACTOR & IMPLEMENT CO AT9-8000
- 5832 JOHNSON PARRICE E •
- 5840 DAILEY CHARLES • AT9-7135
- 5841 JOHNSON E B (JOHNNY) AT9-8498
- 5940 KETCHEM NORVELL E
- 7 VANWINKLE JOHN R • CY9-4786
- 8 WHITNEY GLENN E SUB-5392
- 11 ODGEN WILLIAM L CY9-6773
- 13 CRIDER LESTER JR CY9-1864
- 14 MORROW KEITH SUB-7532
- 15 BROWN JOSEPH I CY9-1670

- 16 SMITH ROY A SUB-5506
- 19 SHEARWOOD ROENS CY9-4802
- 21 HOOVER ROY W CY9-1342
- 22 JONES LAWRENCE C CY9-0589
- 25 VACANT
- 26 BUTTRON GERALD B CY9-0186
- 28 NAKAND HAROLD H • CY9-6282
- 29 PUCKETT DANNY R CY9-1448
- 31 HAGE RUSSELL R
- 32 PARKS L A
- 33 MEDLIN HAL S JR
- 34 ESPE GERALD J
- 35 BOND LOGAN L
- 42 SHIPMAN RONALD L SUB-5923
- 43 LONGBLADES JAMES R
- 44 PULLIAM CLARENCE L CY9-2708
- 47 VACANT
- 48 HAMILTON LUCILLE MRS SUB-5625
- 50 NO RETURN
- 51 BARNETT DAVID R CY9-1617
- 53 VACANT
- 54 FOSTER GEORGE A CY9-3432
- 55 STOUT JASPER L SUB-5140
- 56 CRYSTAL CAROL J MRS CY9-1986
- 57 LEOBETTER DOUGLASS CY9-9307
- 59 WEEKS FRANK H
- 60 HARRIES W G CY9-8526
- 62 COMBS JAMES D
- 63 NO RETURN
- 64 KEATH DANNY J CY9-1743
- 65 HOFFERT HARRY C
- 66 EDNEY J
- 67 VACANT
- 68 MARTINSON G E
- 69 NIDY THELMA M CY9-8246
- 71 LINING F W SUB-5477
- 72 BUCKALLEW MARSHALL SUB-5233
- 74 ALLISON WAYNE CY9-9338
- 75 ALCANTER ROBT
- 76 FOSTER BILL L CY9-3432
- 77 THOMAN WAYNE E SUB-7332
- 78 SPACKMAN JIM D
- 79 HEMBREE CLARENCE A SUB-7783
- 80 HORTSHORN TED A JR CY9-9842
- 81 SIEFKAS KENNETH R
- 82 MC ALISTER JEANNINE M MRS CY9-1724
- 83 SMITH WILLIAM A SUB-5660
- 84 CLEMMONS BILL H CY9-8448
- 85 VACANT
- 86 HORN J RICHARD
- 87 VACANT
- 88 LATHROP ROBT CY9-2995
- 89 KECK CLIFTON CY9-2189
- 90 BAKER GERALD M CY9-6087
- 92 VESTAL THOS H CY9-9795
- 93 SCHOGREN LORENE SUB-7582
- 94 REYNOLDS IRVIN S
- 95 CLARK THOS A
- 6100 WISEMAN LIQUORS CY9-6267
- 6102 EDGE TOWN TAVERN • SUB-9527
- 6107 KIMES MARIE SUCCESS KENNELS DOG BOARDING SUB-5574
- 6121 BECK L A • STATE WATERPROOFING SANDBLASTING CONTR • CY9-3868
- 6251 TIP TOP SPORTS SHOP SPGRTING GDS RET CY9-6251
- 6253 BODAM'S DRIVE IN RESTR CY9-6558
- 6257 CORONADO COW TOWN GRO SUB-9563
- 6297 PETE & SON GARAGE AUTO REPR SUB-9164
- 6301 FLEMMING BILL BARBER SHOP FRANSHAM TRAILER PARK CY9-6428
- 1 KOVAC STEVE
- 5 VACANT
- 6 VACANT
- 7 BYERS WILBER C

- 9 BARKER WILLIAM P
- 10 VACANT
- 11 DARR DAVID J
- 12 SAINT CHARLES W JR CY9-0585
- 13 SANDERS AGNES MRS SUB-5758
- 14 PENN JOHN J CY9-4198
- 15 ASHLOCK GLENN CY9-9335
- 17 HARRIS GEO R
- 18 HUCKABY GERALD D
- 20 VACANT
- 21 MICHAEL FLORENCE CY9-0455
- 22 PRICE ED P CY9-4753
- 27 VACANT
- 32 LARKIN EMORY G CY9-0058
- 33 SWEEM FRANK V CY9-9773
- 34 MILLER FLOYD
- 36 SHAW DAVID W ANDERSON ROSCOE L CY9-4975
- 38 KOZLOWSKI JOSEPH S CY9-8453 SONNEVELDT HOWARD CY9-8776
- 40 SAWYER JAMES PRICE NELLIE E MRS SUB-5048
- 42 VACANT
- 43 ENSMINGER EARNEST D CY9-2014
- 44 SCHLECTA WESLEY
- 45 SCHLECTA ROBERT R CY9-4947
- 46 SPILKER BERT CY9-6035
- 47 BATES WALKER CY9-0948
- 48 BUNUS JAMES R CY9-2696
- 50 ROSCHER CARL L
- 51 VACANT
- 53 BUCHANAN DONALD E
- 54 EDWARDS JONATHAN D SUB-7164
- 56 SCANTLIN DAVID A CY9-4769 MERCER H J CY9-4972
- 58 MARLOWE HAROLD A CY9-6345
- 60 BLANSIT JAMES R SUB-7031
- 61 PHIPPS LEE R CY9-4710
- 62 SELLECK ALBERT B CY9-1167
- 63 YOUNGER BETTY CY9-9626
- 64 ADAMS BEULAH A MRS CY9-8625
- 65 MYERS JERRY W SUB-7503
- 66 KOONTZ H DOYLE SUB-5629
- 67 TIBBS PAUL E
- 69 GILMORE LOTTIE
- 70 SHULL CAROL A MRS
- 71 GUNN FRANKLIN L CY9-1885
- 72 ROBINS RON
- 73 WALSH MICHL J CY9-6740
- 74 THOMAS WILLIAM
- 77 HENDRIX PHILLIP D
- 78 VACANT
- 79 ANDERSON HARRY
- 81 CHANDLER WALTER T SUB-7235
- 82 HAWLEY WINTON D
- 83 ELDRIDGE PRICE J SUB-5761
- 84 FULKS ALBERT
- 85 THOMPSON MAY B MRS CY9-8449
- 86 BEACH RAY CY9-0032
- 87 SUTTON HARLEY R CY9-0071
- 89 HEROD LOUIS V
- 90 VACANT
- 91 LAWSON P W CY9-0380
- 92 SMITH HARRY
- 93 VACANT
- 94 GILLIS RICHARD L • SUB-5776
- 95 RUSSELL GENEVA MRS
- 96 SISNEY BRIAN CY9-3851 SERENE JOHN T CY9-1438
- 98 YOUNG ORLIE CY9-0546
- 99 VACANT
- 100 HORN ROBT L CY9-0967
- 101 IRWIN WILLIAM SUB-5850
- 102 DIEL WILLIAM F
- 104 BORCHERT THOS W CY9-1093
- 105 HARVILLE FRANCES MRS CY9-8937
- 108 PRINDLE WILFORD
- 109 CLARK CHARLES L CY9-6706
- 111 BEEVER STANLEY G CY9-4055
- 112 VST HELEN MRS CY9-1985
- 113 SCHINDEL JACOB CY9-4849

47TH 1962

142

46TH AV-Contd
 2549 Talbot Carroll © JO2-0722
 2551 Chesney Carl E © KE2-5815
 2552 Stobick Geo
 2554 Burgess Luther C © KE2-0654
 2555 Arndt Chas F © JO2-4255
 2556 Thompson Donald L © JO2-3146
 2558 Mank Lee E © JO2-8425
 2559 Robison Robt F ©
 2560 Holderman Calvin D © YE2-3672
 2561 Hettinger Marie O Mrs © JO2-2199
 2563 Breitenstein Edw J © TA2-5866

46TH STREET TERRACE NORTH-
 North $\frac{1}{2}$ block to Garfield

1915 Miller Raymond L © FA1-8319
 1918 Wagoner C P jr © DR1-4088
 1928 Ashworth Richd W DR1-2185
 1931 Vacant
 1934 Marquis Lloyd H © FA1-1153
 1935 Ryan John T © FA1-3231
 1936 Foundopoulos Spyros MA1-6051

51

2523 Williams © FA1-3938
 2524 McDaniel Walter W © AT1-5730
 2527 Rowan Delbert A © AT1-1574
 2530 Yankovich Tony N © DR1-0860
 2537 Denk Pauline E Mrs © AT1-6175
 2538 Smith Geo M © FA1-0583
 2605 Hook Fred J © AT1-9328
 2608 English Wm B © FA1-6683
 2610 Fruits Dee M Rev © MA1-2433
 2614 Woods Paul W © FI2-4792
 2615 Boor Homer © FA1-3256
 2618 Headrick James L © FA1-5690
 2619 Barlovic Helen R Mrs ©
 FA1-0650
 2623 Dyer Alvin C © FA1-2739
 2626 Justice John A © DR1-5590
 2631 Butcher Lynn V © FA1-8130
 Georgia av intersects

49

47TH NORTH-From Hwy 40 north to
 Georgia av

Everett av intersects
 1105 Young Robt A © DR1-7808
 1107 Gabel Edwin G DR1-7382
 1201 Foster Oscar R © FA1-9127
 1209 Sheran Clyde O AT1-7934
 1312 Thompson Lawrence © AT9-6450
 1322 Hicks Harry J © AT9-7416
 1327 Gossett C J FI2-8282
 1329 Scherzer Wm F AT1-0306
 1333 Kehm Richd
 1335 Burns Russell C AT1-1089
 1339 Wingate Jack E jr FI2-7278
 1340 Collins John C © AT9-6269
 1341 Rider Elvin B
 1400 Milligan Howard G © AT9-7950
 1406 Vernon John W © AT9-7410
 1411 Rohrbach Fred H ©
 1414 Richardson Earl E jr ©
 AT9-7952
 1415 Zellers John M © FA1-2442
 1420 Springer Fred AT9-4027
 1423 McKee Harry L © AT1-7754
 Oakland av intersects
 1500 Muder Jas G © AT9-7917
 1501 Enright Paul J © DR1-5997
 1508 Anders Magnus © AT9-6082
 1509 Hutinger Jess E © contr
 DR1-5535
 1514 Adt Alf W © AT9-8720
 1518 Ulmer G Dean © AT1-7362

51

51

1523 Brazelton Robt F © FI2-7159
 Freeman av intersects
 1601 Livingston Robt E FI2-1882
 1607 Dawson Chas F FI2-3309
 1614 Worrell Jas M ©
 1700 Wyandotte Village Baptist Ch
 1701 Daugherty Wm M FI2-0444
 1707 Vacant
 1710 Bradish Grace © AT9-6456
 1711 De Mato Geo B AT1-4461
 1717 Ingram Virgil E FA1-8275
 1720 Wagner A Alexon © AT9-7954
 1723 Windsor Alf N © FI2-0989
 1727 Gray Robt L © FA1-1975
 1735 Halldin Harold A AT9-2786

Wood av intersects

1810 Myer Edw F © AT9-7351
 Adams Phyllis Mrs AT9-5220

Richmond intersects

1811 Tremaine Ernest A ©
 1817 Flock Garold E DR1-5166
 1821 Thompson Wiley L jr MA1-4773
 1825 Glatz Joseph G FA1-3841
 1830 Meisburger Virginia S Mrs ©
 AT9-7355

1840 Boreman Wm R © AT9-7915
 1850 Davidson Alfred R © AT9-6303

Garfield av intersects

1901 Poore Robt E
 1902 Baker Inez M Mrs © AT9-7359
 1905 Taylor Wm L © FI2-0811
 Taylor's Plumbing & Heating Co
 FI2-0811

1906 Baker Robt C © AT9-6417
 1908 Beason Paul © AT9-8308
 1911 Rohrbach Herbert A © AT1-7460
 1914 Cramer Alma L Mrs ©
 1923 Briley Jas R © MA1-5476
 1925 Vacant
 1928 Wagner Jewell M © AT9-8659
 1929 Gallagher Clyde W © FI2-8233
 1933 Lawventiew Antone C © AT1-3129
 1939 Schwartz Wallace © DR1-7258
 1963 McManamon Francis H ©
 FI2-6346

49

Parallel rd intersects

2004 Wyckoff Richd E © AT9-4301
 2014 Weide Elmer W © AT9-7316
 2018 Jennings Roy L © AT9-6276

Lafayette intersects

2100 Nowak Milfred N © AT9-6999
 2105 Trinity Methodist Church
 FI2-9280

2106 Harvill Leo G AT9-6274
 2108 Harris Steven J AT9-5589
 2110 Wagner Cled R © AT9-8513
 2122 Mueller Jack M © AT9-4553

Greeley intersects

2200 Brammer Inez J Mrs © AT9-4810
 Brown James R AT9-8385
 2206 Hendrickson Lyle N © AT9-4216
 2210 Mayes Clarence M © AT9-8309
 2216 Bugg Cecil O © AT9-7903
 2220 McCoy Saml A © AT9-8005

Waverly intersects

2300 Baldwin Wm E © AT9-7911
 2306 Morrow Donald E © AT9-7909
 2309 McCarty Karl W jr © AT1-8086
 2315 Henry Jos A © FA1-6239

Haskell intersects

2401 Zeidler Bernard E © FA1-4052
 2415 Beach Gerald P © AT1-8714
 2423 Honeywell Harold E © MA1-5435
 2429 Wagner Lawrence J © AT1-1060

Cleveland intersects

47TH 1958

45TH ST TER N--Contd
2600 Gensler Amos T @ ΔFA1-9845
2602 Clark R Edw @ ΔDR1-8223
2606 Tramel Wm H @ ΔDR1-4240
2608 Firestone Carlos R @ ΔFI2-6794
2617 Mabe Archie ΔFI2-5842
2619 Walters John J ΔAT1-2620
2625 Wynne Vincent D @ ΔAT1-2190

Welborn la intersects

51

46TH NORTH--From Freeman av north to Parallel rd

Freeman av intersects

1600 Miller Rudolph J @ ΔMA1-1228
1601 Proffitt Wallace V
1607 Willett Ronald L ΔAT1-5768
1608 Vogts Melvin H
1611 Maxwell Paul R ΔMA1-6124
1612 Perez Oscar F
1615 Johnson Geo C ΔAT1-8983
1618 Beck R Duane ΔFA1-9470
1621 Kubichi Edwin F
1622 Cook Paul E
1703 Dorsey Calvin R
1704 Giddens Oral I ΔMA1-0468
1707 Braden Geo H ΔDR1-3080
1708 Faherty Leo L ΔMA1-1857
1711 Swenson Harold O ΔFI2-0840
1712 Beelka Rudolph
1716 Immanuel Wesleyan Methodist Church ΔFI2-3464

bsmt Harris Jas J Rev ΔFI2-3464

Maggie la intersects

1730 Benjamin Wm L ΔDR1-1780

Wood av intersects

1801 Fisher Ellena K Mrs @ ΔAT1-7822
1803 Morgan Jos C @ ΔAT1-4138
1806 Ennes Jas M @ ΔMA1-0140
1810 Wiley Chas @ ΔAT1-7818
1814 Armstrong Elbert G @ ΔFI2-3395
1815 Hood Floyd M @ ΔFI2-3347
1819 Clement John N ΔDR1-6186
1820 Bennett Glenn R @ ΔAT1-1482

Garfield av intersects

1913 Lea Lester C @ ΔFA1-1369
1917 Davied Wm A
1923 Anderson Bryce D @ ΔAT1-5340
1930 Vacant
1932 Yost Edw E
1933 Clark Arley H @ ΔFA1-6984
1934 Minks Jas H @ ΔAT1-1059
1938 Hill Theo @ ΔAT1-6700
1942 Singleton Oren @ ΔDR1-3295
1943 Saunders Clarence E @ ΔMA1-6632

1950 Powers Russell C @ ΔAT1-4720

1952 Under Constn

1953 Wessel Edgar L @ ΔFA1-3748

Parallel rd intersects

40

46TH AV (Rosedale)--From 4500 State Line west to Fisher (not open between Rainbow blvd and Booth)

Cambridge intersects

2009 Buchanan Chas E @ ΔKE2-8267
2011 Kostusik Jos A @ ΔYE2-0875
2107 Metzler David R @ Tierney Rody Mrs ΔYE2-0347
2109 Schleicher Leo C @ ΔTA2-3701

Francis intersects

Rainbow blvd intersects (Not open between Rainbow blvd and Booth)

Booth intersects

2509 Lee Claude @ ΔJO2-2104
2510 Hiebl John G @ ΔYE2-6174

2512 Powers Doris J Mrs @ ΔJO2-7248
Lewellyn Kath J nurse

2513 Huertter Quentin C @ ΔYE2-1327
2514 Hofflander Oscar V @ ΔJO2-0962
2517 LaHue Arth D @ ΔYE2-5869
2518 Sullivan Alberta Mrs @ ΔKE2-1623

2520 Troutwine Karl @ ΔJO2-7552
2521 Honeyman Marie Mrs @ ΔTA2-8294

2549 Talbott F Carroll @ ΔJO2-0722
2551 Chesney Carl E @ ΔKE2-5815
2552 Rorabaugh Donald C ΔTA2-2236
2554 Shafer Milo M @ Burgess Luther C @ ΔKE2-2247

2555 Arndt Chas F @
2556 Thompson Donald L @ ΔJO2-3146
2558 Mank Lee E @ ΔJO2-8425
2559 Foret John @ ΔJO2-6021
2560 Holderman Calvin D @ ΔYE2-3672

2561 Hettinger Marie Mrs @ ΔJO2-2199

2563 Breitenstein Edw J @ ΔTA2-5866

51

46TH STREET TERRACE N--North 1/2 block to Garfield (not open from 1936 N 46th St ter to Welborn la) open from Rowland to Georgia

1930 Under Constn
1934 Zatezalo S Mitchell ΔFA1-5483
1936 Llewellyn R L ΔFI2-3052

49

2525 Blair Marvin D
2527 Rowan Delbert A @ ΔAT1-1574
2530 Brooks Fred A ΔAT1-0219
2537 Denk Pauline Mrs @ ΔAT1-6175
2538 Smith Geo M @ ΔFA1-0583
2605 Hook Fred J @ ΔAT1-9328
2608 Crook Thos H ΔFA1-9876
2610 Fruits Dee M Rev @ ΔMA1-2433
2614 Wood Paul W @ ΔFA1-5654
2615 Boor Homer @ ΔFA1-3256
2618 Williams V E @ ΔAT1-2103
2619 Barlovic Helen R Mrs @ ΔFA1-0650

2623 Dyer Alvin C @ ΔFA1-2739
2626 Justice John A @ ΔDR1-5590
2631 Butcher Lynn V @ ΔFA1-8310

Georgia av intersects

51

47TH NORTH--From Hwy 40 north to Georgia av

Everett av intersects

1105 Young Robt A @ ΔDR1-7808
1107 Short H Gaylord @ ΔFA1-7357
1201 Foster Oscar R @ ΔFA1-9127
1209 Lynn Jas H ΔFA1-8142
1322 Hicks Harry J @ ΔFA1-6575
1340 Collins John C @ ΔAT1-8588
1400 Milligan Howard G @ ΔDR1-0244
1406 Vernon John W @ ΔFA1-1669
1411 Rohrbach Fred H @
1414 Richardson Earl E jr @ ΔDR1-0144

1415 Zellers John M @ ΔFA1-2442
1420 Pemberton Frank E @ ΔFA1-4366
1423 McKee Harry L @ ΔAT1-7754

Oakland av intersects

1500 Muder Jas G @ ΔDR1-3723
1501 Enright Paul J @ ΔDR1-5997
1504 Anders Magnun @
1509 Hutinger Jess E @ floors ΔDR1-5535
1514 Hicks John B @ ΔAT1-6196
1518 Ettinger Chas M @ ΔMA1-0985

Former Indian Springs Mall BTA

4601 State Avenue

Kansas City, KS 66102

Inquiry Number: 7538154.3

January 10, 2024

Certified Sanborn® Map Report



6 Armstrong Road, 4th floor
Shelton, CT 06484
Toll Free: 800.352.0050
www.edrnet.com

Certified Sanborn® Map Report

01/10/24

Site Name:

Former Indian Springs Mall BT,
4601 State Avenue
Kansas City, KS 66102
EDR Inquiry # 7538154.3

Client Name:

Environmental Works Inc.
1455 East Chestnut Expressway
Springfield, MO 65802
Contact: Samantha Rosado



The Sanborn Library has been searched by EDR and maps covering the target property location as provided by Environmental Works Inc. were identified for the years listed below. The Sanborn Library is the largest, most complete collection of fire insurance maps. The collection includes maps from Sanborn, Bromley, Perris & Browne, Hopkins, Barlow, and others. Only Environmental Data Resources Inc. (EDR) is authorized to grant rights for commercial reproduction of maps by the Sanborn Library LLC, the copyright holder for the collection. Results can be authenticated by visiting www.edrnet.com/sanborn.

The Sanborn Library is continually enhanced with newly identified map archives. This report accesses all maps in the collection as of the day this report was generated.

Certified Sanborn Results:

Certification # 06F8-4021-9117
PO # NA
Project Former Indian Springs Mall BTA

UNMAPPED PROPERTY

This report certifies that the complete holdings of the Sanborn Library, LLC collection have been searched based on client supplied target property information, and fire insurance maps covering the target property were not found.



Sanborn® Library search results

Certification #: 06F8-4021-9117

The Sanborn Library includes more than 1.2 million fire insurance maps from Sanborn, Bromley, Perris & Browne, Hopkins, Barlow and others which track historical property usage in approximately 12,000 American cities and towns. Collections searched:

- Library of Congress
- University Publications of America
- EDR Private Collection

The Sanborn Library LLC Since 1866™

Limited Permission To Make Copies

Environmental Works Inc. (the client) is permitted to make up to FIVE photocopies of this Sanborn Map transmittal and each fire insurance map accompanying this report solely for the limited use of its customer. No one other than the client is authorized to make copies. Upon request made directly to an EDR Account Executive, the client may be permitted to make a limited number of additional photocopies. This permission is conditioned upon compliance by the client, its customer and their agents with EDR's copyright policy; a copy of which is available upon request.

Disclaimer - Copyright and Trademark Notice

This Report contains certain information obtained from a variety of public and other sources reasonably available to Environmental Data Resources, LLC. It cannot be concluded from this Report that coverage information for the target and surrounding properties does not exist from other sources. This Report is provided on an "AS IS", "AS AVAILABLE" basis. NO WARRANTY EXPRESS OR IMPLIED IS MADE WHATSOEVER IN CONNECTION WITH THIS REPORT.

ENVIRONMENTAL DATA RESOURCES, LLC AND ITS SUBSIDIARIES, AFFILIATES AND THIRD PARTY SUPPLIERS DISCLAIM ALL WARRANTIES, OF ANY KIND OR NATURE, EXPRESS OR IMPLIED, ARISING OUT OF OR RELATED TO THIS REPORT OR ANY OF THE DATA AND INFORMATION PROVIDED IN THIS REPORT, INCLUDING WITHOUT LIMITATION, ANY WARRANTIES REGARDING ACCURACY, QUALITY, CORRECTNESS, COMPLETENESS, COMPREHENSIVENESS, SUITABILITY, MERCHANTABILITY, FITNESS FOR A PARTICULAR PURPOSE, TITLE, NON-INFRINGEMENT, MISAPPROPRIATION, OR OTHERWISE. ALL RISK IS ASSUMED BY THE USER. IN NO EVENT SHALL ENVIRONMENTAL DATA RESOURCES, LLC OR ITS SUBSIDIARIES, AFFILIATES OR THIRD PARTY SUPPLIERS BE LIABLE TO ANYONE FOR ANY DIRECT, INCIDENTAL, INDIRECT, SPECIAL, CONSEQUENTIAL OR OTHER DAMAGES OF ANY TYPE OR KIND (INCLUDING BUT NOT LIMITED TO LOSS OF PROFITS, LOSS OF USE, OR LOSS OF DATA), ARISING OUT OF OR IN ANY WAY CONNECTED WITH THIS REPORT OR ANY OF THE DATA AND INFORMATION PROVIDED IN THIS REPORT. Any analyses, estimates, ratings, environmental risk levels, or risk codes provided in this Report are provided for illustrative purposes only, and are not intended to provide, nor should they be interpreted as providing any facts regarding, or prediction or forecast of, any environmental risk for any property. Only an assessment performed by a qualified environmental professional can provide findings, opinions or conclusions regarding the environmental risk or conditions in, on or at any property.

Copyright 2024 by Environmental Data Resources, Inc. All rights reserved. Reproduction in any media or format, in whole or in part, of any report or map of Environmental Data Resources, Inc., or its affiliates, is prohibited without prior written permission.

EDR and its logos (including Sanborn and Sanborn Map) are trademarks of Environmental Data Resources, LLC or its affiliates. All other trademarks used herein are the property of their respective owners.



Former Indian Springs Mall BTA

4601 State Avenue

Kansas City, KS 66102

Inquiry Number: 7538154.8

January 11, 2024

The EDR Aerial Photo Decade Package



6 Armstrong Road, 4th floor
Shelton, CT 06484
Toll Free: 800.352.0050
www.edrnet.com

EDR Aerial Photo Decade Package

01/11/24

Site Name:

Former Indian Springs Mall BT,
4601 State Avenue
Kansas City, KS 66102
EDR Inquiry # 7538154.8

Client Name:

Environmental Works Inc.
1455 East Chestnut Expressway
Springfield, MO 65802
Contact: Samantha Rosado



Environmental Data Resources, Inc. (EDR) Aerial Photo Decade Package is a screening tool designed to assist environmental professionals in evaluating potential liability on a target property resulting from past activities. EDR's professional researchers provide digitally reproduced historical aerial photographs, and when available, provide one photo per decade.

Search Results:

<u>Year</u>	<u>Scale</u>	<u>Details</u>	<u>Source</u>
2019	1"=500'	Flight Year: 2019	USDA/NAIP
2015	1"=500'	Flight Year: 2015	USDA/NAIP
2012	1"=500'	Flight Year: 2012	USDA/NAIP
2008	1"=500'	Flight Year: 2008	USDA/NAIP
2005	1"=500'	Flight Year: 2005	USDA/NAIP
2002	1"=500'	Acquisition Date: January 01, 2002	USGS/DOQQ
1996	1"=500'	Flight Date: March 13, 1996	USGS
1991	1"=500'	Acquisition Date: September 23, 1991	USGS/DOQQ
1986	1"=500'	Flight Date: June 13, 1986	NHAP
1983	1"=500'	Flight Date: May 16, 1983	USGS
1975	1"=500'	Flight Date: September 23, 1975	USDA
1970	1"=500'	Flight Date: October 16, 1970	USGS
1963	1"=500'	Flight Date: March 20, 1963	USGS
1952	1"=500'	Flight Date: July 28, 1952	USGS
1950	1"=500'	Flight Date: June 26, 1950	USGS
1941	1"=500'	Flight Date: October 07, 1941	USDA
1937	1"=500'	Flight Date: August 28, 1937	USDA

When delivered electronically by EDR, the aerial photo images included with this report are for ONE TIME USE ONLY. Further reproduction of these aerial photo images is prohibited without permission from EDR. For more information contact your EDR Account Executive.

Disclaimer - Copyright and Trademark Notice

This Report contains certain information obtained from a variety of public and other sources reasonably available to Environmental Data Resources, LLC. It cannot be concluded from this Report that coverage information for the target and surrounding properties does not exist from other sources. This Report is provided on an "AS IS", "AS AVAILABLE" basis. NO WARRANTY EXPRESS OR IMPLIED IS MADE WHATSOEVER IN CONNECTION WITH THIS REPORT.

ENVIRONMENTAL DATA RESOURCES, LLC AND ITS SUBSIDIARIES, AFFILIATES AND THIRD PARTY SUPPLIERS DISCLAIM ALL WARRANTIES, OF ANY KIND OR NATURE, EXPRESS OR IMPLIED, ARISING OUT OF OR RELATED TO THIS REPORT OR ANY OF THE DATA AND INFORMATION PROVIDED IN THIS REPORT, INCLUDING WITHOUT LIMITATION, ANY WARRANTIES REGARDING ACCURACY, QUALITY, CORRECTNESS, COMPLETENESS, COMPREHENSIVENESS, SUITABILITY, MERCHANTABILITY, FITNESS FOR A PARTICULAR PURPOSE, TITLE, NON-INFRINGEMENT, MISAPPROPRIATION, OR OTHERWISE. ALL RISK IS ASSUMED BY THE USER. IN NO EVENT SHALL ENVIRONMENTAL DATA RESOURCES, LLC OR ITS SUBSIDIARIES, AFFILIATES OR THIRD PARTY SUPPLIERS BE LIABLE TO ANYONE FOR ANY DIRECT, INCIDENTAL, INDIRECT, SPECIAL, CONSEQUENTIAL OR OTHER DAMAGES OF ANY TYPE OR KIND (INCLUDING BUT NOT LIMITED TO LOSS OF PROFITS, LOSS OF USE, OR LOSS OF DATA), ARISING OUT OF OR IN ANY WAY CONNECTED WITH THIS REPORT OR ANY OF THE DATA AND INFORMATION PROVIDED IN THIS REPORT.

Any analyses, estimates, ratings, environmental risk levels, or risk codes provided in this Report are provided for illustrative purposes only, and are not intended to provide, nor should they be interpreted as providing any facts regarding, or prediction or forecast of, any environmental risk for any property. Only an assessment performed by a qualified environmental professional can provide findings, opinions or conclusions regarding the environmental risk or conditions in, on or at any property.

Copyright 2024 by Environmental Data Resources, Inc. All rights reserved. Reproduction in any media or format, in whole or in part, of any report or map of Environmental Data Resources, Inc., or its affiliates, is prohibited without prior written permission.

EDR and its logos (including Sanborn and Sanborn Map) are trademarks of Environmental Data Resources, LLC or its affiliates. All other trademarks used herein are the property of their respective owners.

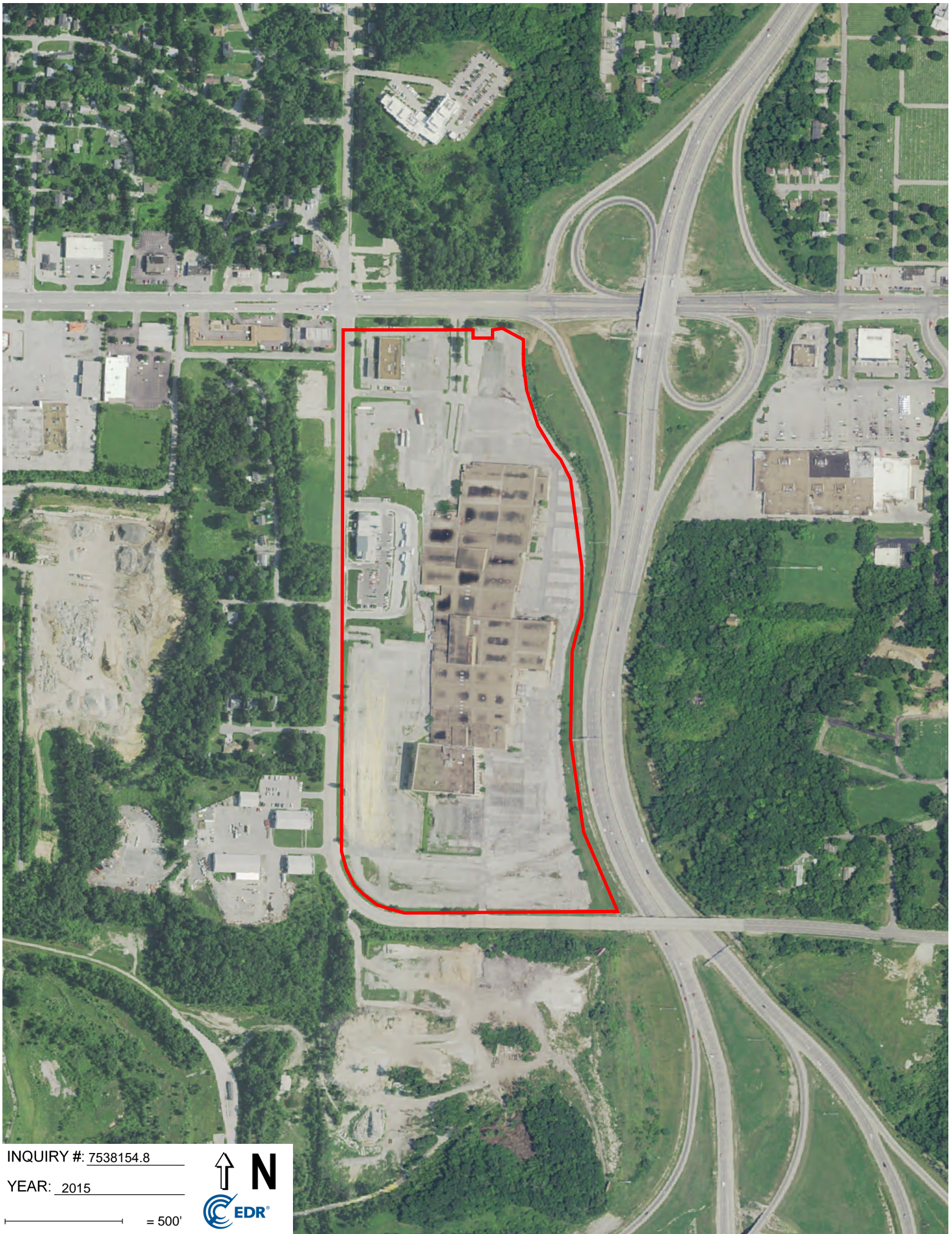


INQUIRY #: 7538154.8

YEAR: 2019

— = 500'





INQUIRY #: 7538154.8

YEAR: 2015

— = 500'



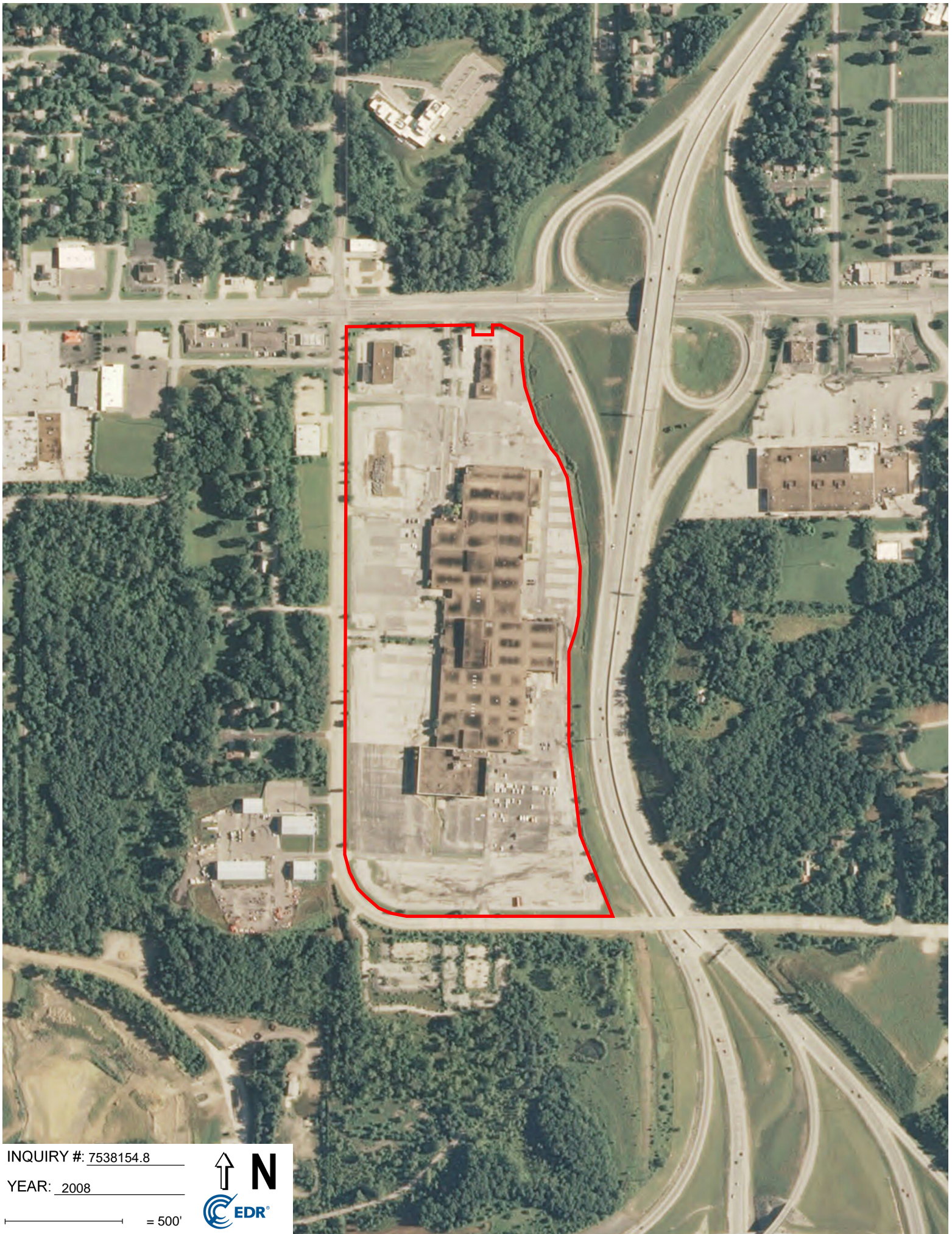


INQUIRY #: 7538154.8

YEAR: 2012

— = 500'





INQUIRY #: 7538154.8

YEAR: 2008

 = 500'





INQUIRY #: 7538154.8

YEAR: 2005

— = 500'





INQUIRY #: 7538154.8

YEAR: 2002

— = 500'



Subject boundary not shown because it exceeds image extent or image is not georeferenced.

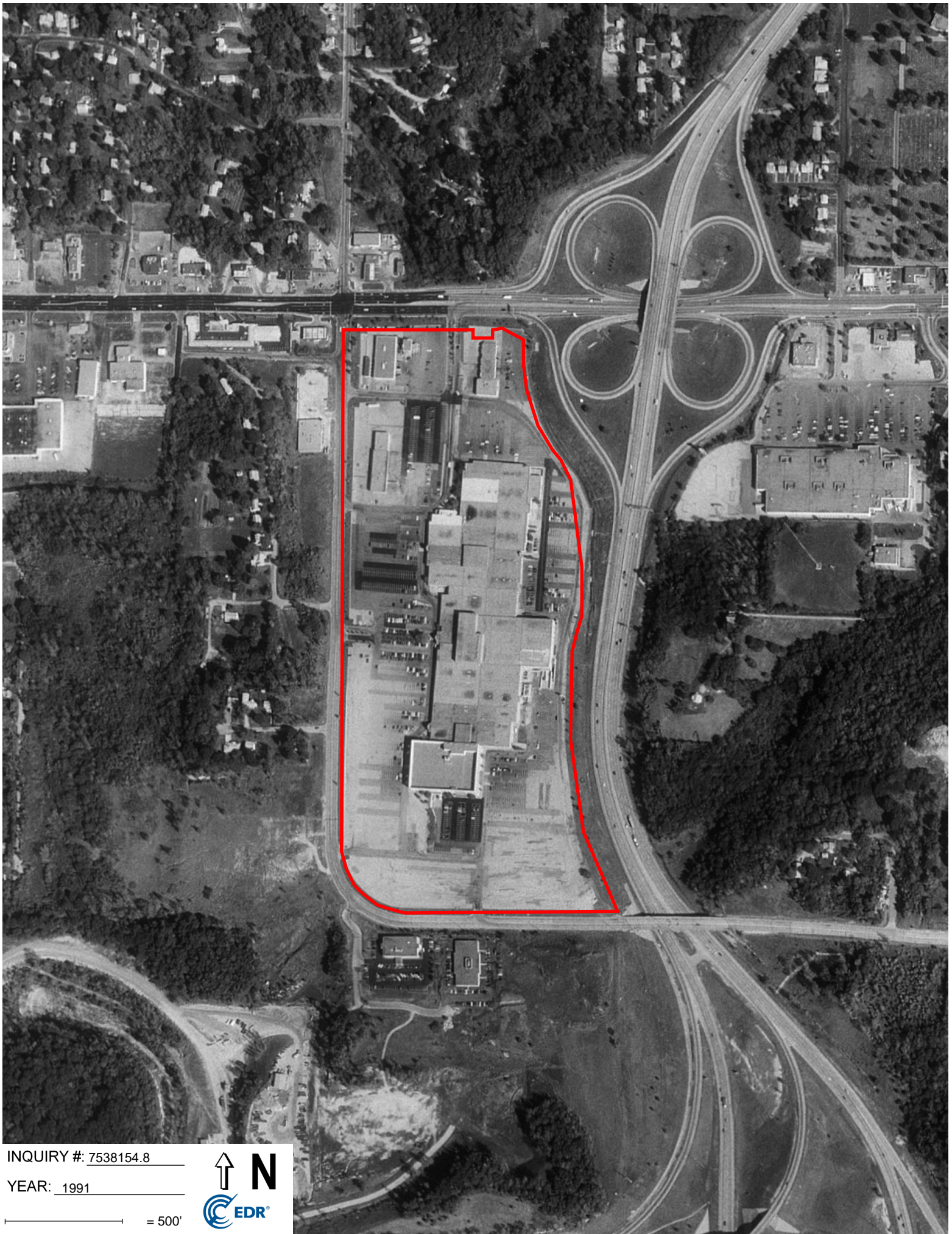


INQUIRY #: 7538154.8

YEAR: 1996

— = 500'





INQUIRY #: 7538154.8

YEAR: 1991

— = 500'



CEDR



INQUIRY #: 7538154.8

YEAR: 1986

— = 500'





INQUIRY #: 7538154.8

YEAR: 1983

— = 500'



Subject boundary not shown because it exceeds image extent or image is not georeferenced.



INQUIRY #: 7538154.8

YEAR: 1975

— = 500'





INQUIRY #: 7538154.8

YEAR: 1970

— = 500'





INQUIRY #: 7538154.8

YEAR: 1963

 = 500'



Subject boundary not shown because it exceeds image extent or image is not georeferenced.



INQUIRY #: 7538154.8

YEAR: 1952

— = 500'



Subject boundary not shown because it exceeds image extent or image is not georeferenced.



INQUIRY #: 7538154.8

YEAR: 1950

— = 500'



Subject boundary not shown because it exceeds image extent or image is not georeferenced.



INQUIRY #: 7538154.8

YEAR: 1941

 = 500'





INQUIRY #: 7538154.8

YEAR: 1937

— = 500'



Former Indian Springs Mall BTA

4601 State Avenue

Kansas City, KS 66102

Inquiry Number: 7538154.4

January 10, 2024

EDR Historical Topo Map Report

with QuadMatch™



6 Armstrong Road, 4th floor
Shelton, CT 06484
Toll Free: 800.352.0050
www.edrnet.com

EDR Historical Topo Map Report

01/10/24

Site Name:

Former Indian Springs Mall BT,
4601 State Avenue
Kansas City, KS 66102
EDR Inquiry # 7538154.4

Client Name:

Environmental Works Inc.
1455 East Chestnut Expressway
Springfield, MO 65802
Contact: Samantha Rosado



EDR Topographic Map Library has been searched by EDR and maps covering the target property location as provided by Environmental Works Inc. were identified for the years listed below. EDR's Historical Topo Map Report is designed to assist professionals in evaluating potential liability on a target property resulting from past activities. EDR's Historical Topo Map Report includes a search of a collection of public and private color historical topographic maps, dating back to the late 1800s.

Search Results:

Coordinates:

P.O.#	NA	Latitude:	39.114683 39° 6' 53" North
Project:	Former Indian Springs Mall BT,	Longitude:	-94.684621 -94° 41' 5" West
		UTM Zone:	Zone 15 North
		UTM X Meters:	354357.16
		UTM Y Meters:	4330854.19
		Elevation:	881.58' above sea level

Maps Provided:

2022, 2021	1957
2018, 2017	1943
2015	1934
2012	1894
1995, 1996	1890
1975	
1970	
1964	

Disclaimer - Copyright and Trademark Notice

This Report contains certain information obtained from a variety of public and other sources reasonably available to Environmental Data Resources, LLC. It cannot be concluded from this Report that coverage information for the target and surrounding properties does not exist from other sources. This Report is provided on an "AS IS", "AS AVAILABLE" basis. NO WARRANTY EXPRESS OR IMPLIED IS MADE WHATSOEVER IN CONNECTION WITH THIS REPORT. ENVIRONMENTAL DATA RESOURCES, LLC AND ITS SUBSIDIARIES, AFFILIATES AND THIRD PARTY SUPPLIERS DISCLAIM ALL WARRANTIES, OF ANY KIND OR NATURE, EXPRESS OR IMPLIED, ARISING OUT OF OR RELATED TO THIS REPORT OR ANY OF THE DATA AND INFORMATION PROVIDED IN THIS REPORT, INCLUDING WITHOUT LIMITATION, ANY WARRANTIES REGARDING ACCURACY, QUALITY, CORRECTNESS, COMPLETENESS, COMPREHENSIVENESS, SUITABILITY, MERCHANTABILITY, FITNESS FOR A PARTICULAR PURPOSE, TITLE, NON-INFRINGEMENT, MISAPPROPRIATION, OR OTHERWISE. ALL RISK IS ASSUMED BY THE USER. IN NO EVENT SHALL ENVIRONMENTAL DATA RESOURCES, LLC OR ITS SUBSIDIARIES, AFFILIATES OR THIRD PARTY SUPPLIERS BE LIABLE TO ANYONE FOR ANY DIRECT, INCIDENTAL, INDIRECT, SPECIAL, CONSEQUENTIAL OR OTHER DAMAGES OF ANY TYPE OR KIND (INCLUDING BUT NOT LIMITED TO LOSS OF PROFITS, LOSS OF USE, OR LOSS OF DATA), ARISING OUT OF OR IN ANY WAY CONNECTED WITH THIS REPORT OR ANY OF THE DATA AND INFORMATION PROVIDED IN THIS REPORT. Any analyses, estimates, ratings, environmental risk levels, or risk codes provided in this Report are provided for illustrative purposes only, and are not intended to provide, nor should they be interpreted as providing any facts regarding, or prediction or forecast of, any environmental risk for any property. Only an assessment performed by a qualified environmental professional can provide findings, opinions or conclusions regarding the environmental risk or conditions in, on or at any property.

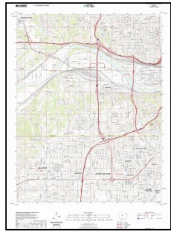
Copyright 2024 by Environmental Data Resources, Inc. All rights reserved. Reproduction in any media or format, in whole or in part, of any report or map of Environmental Data Resources, Inc., or its affiliates, is prohibited without prior written permission.

EDR and its logos (including Sanborn and Sanborn Map) are trademarks of Environmental Data Resources, LLC or its affiliates. All other trademarks used herein are the property of their respective owners.

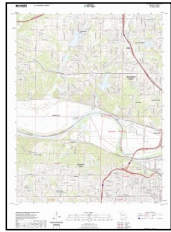
Topo Sheet Key

This EDR Topo Map Report is based upon the following USGS topographic map sheets.

2022, 2021 Source Sheets

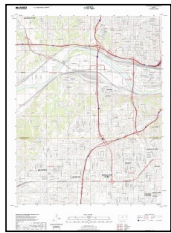


Shawnee
2022
7.5-minute, 24000

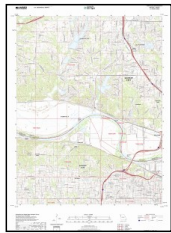


Parkville
2021
7.5-minute, 24000

2018, 2017 Source Sheets

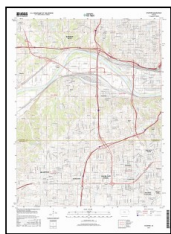


Shawnee
2018
7.5-minute, 24000

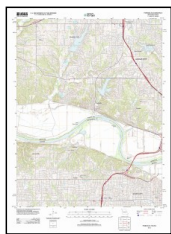


Parkville
2017
7.5-minute, 24000

2015 Source Sheets

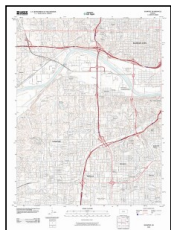


Shawnee
2015
7.5-minute, 24000



Parkville
2015
7.5-minute, 24000

2012 Source Sheets

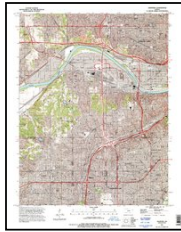


Shawnee
2012
7.5-minute, 24000

Topo Sheet Key

This EDR Topo Map Report is based upon the following USGS topographic map sheets.

1995, 1996 Source Sheets

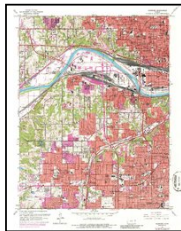


Shawnee
1995
7.5-minute, 24000
Aerial Photo Revised 1991

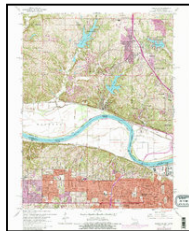


Parkville
1996
7.5-minute, 24000
Aerial Photo Revised 1991

1975 Source Sheets

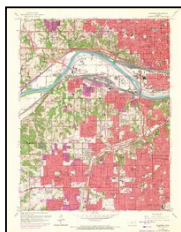


Shawnee
1975
7.5-minute, 24000
Aerial Photo Revised 1975

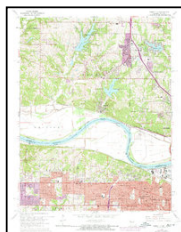


Parkville
1975
7.5-minute, 24000
Aerial Photo Revised 1975

1970 Source Sheets

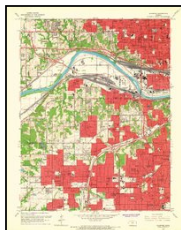


Shawnee
1970
7.5-minute, 24000
Aerial Photo Revised 1970

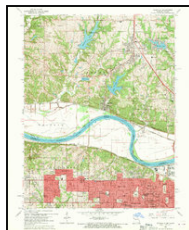


Parkville
1970
7.5-minute, 24000
Aerial Photo Revised 1970

1964 Source Sheets



Shawnee
1964
7.5-minute, 24000
Aerial Photo Revised 1955

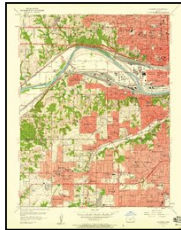


Parkville
1964
7.5-minute, 24000
Aerial Photo Revised 1963

Topo Sheet Key

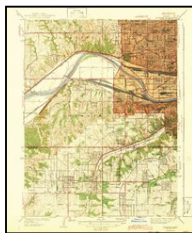
This EDR Topo Map Report is based upon the following USGS topographic map sheets.

1957 Source Sheets

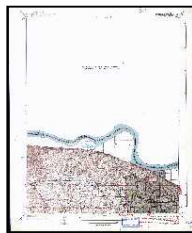


Shawnee
1957
7.5-minute, 24000
Aerial Photo Revised 1955

1943 Source Sheets

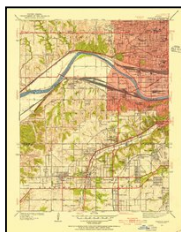


Shawnee
1943
7.5-minute, 31680



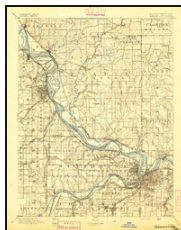
QUINDARO
1943
7.5-minute, 31680

1934 Source Sheets



Shawnee
1934
7.5-minute, 24000

1894 Source Sheets

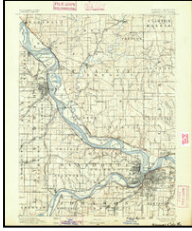


Kansas City
1894
30-minute, 125000

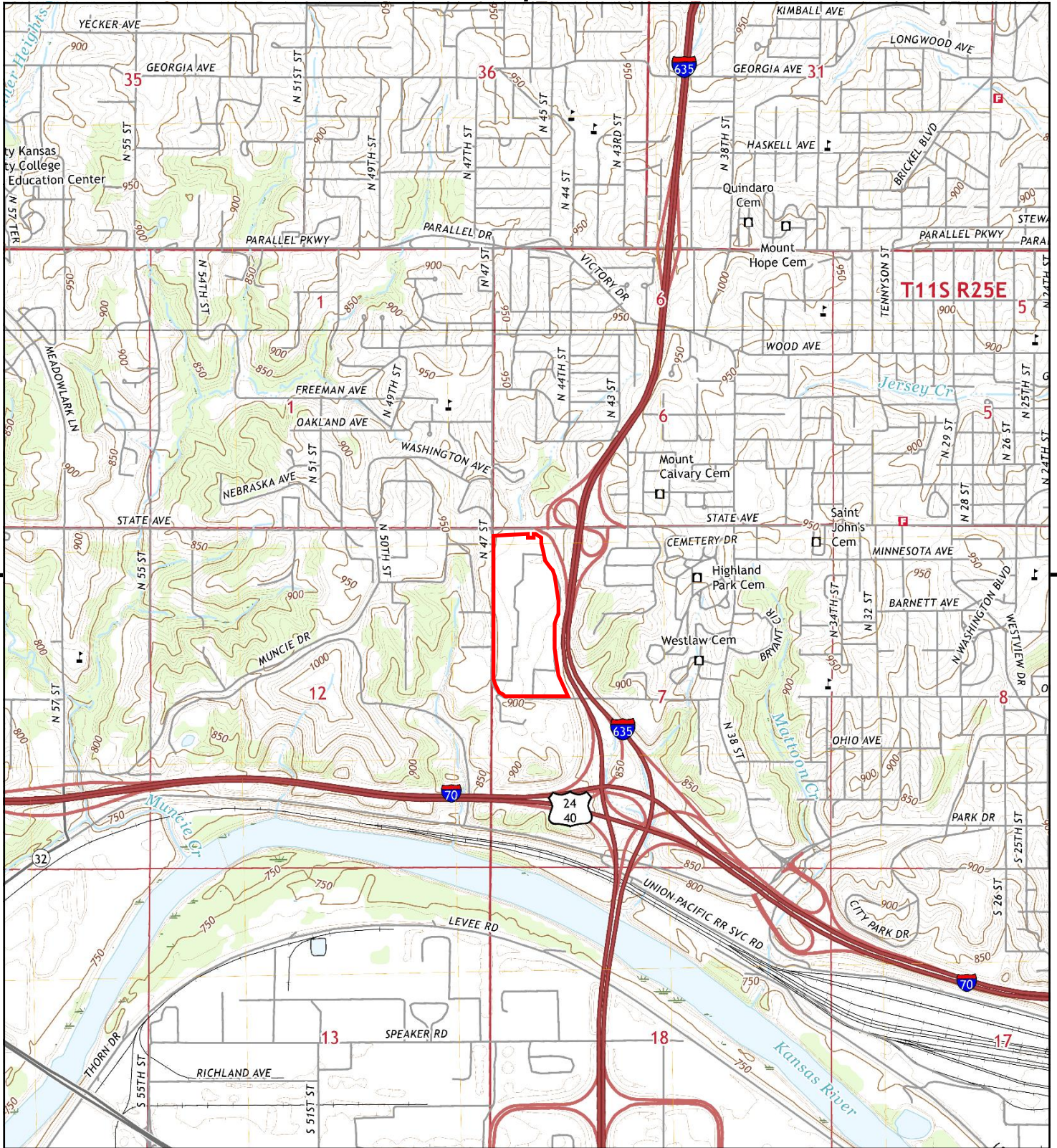
Topo Sheet Key

This EDR Topo Map Report is based upon the following USGS topographic map sheets.

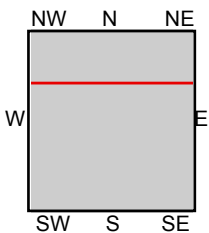
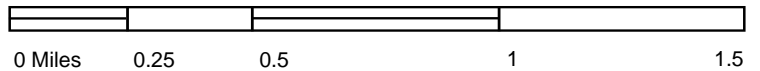
1890 Source Sheets



Kansas City
1890
30-minute, 125000



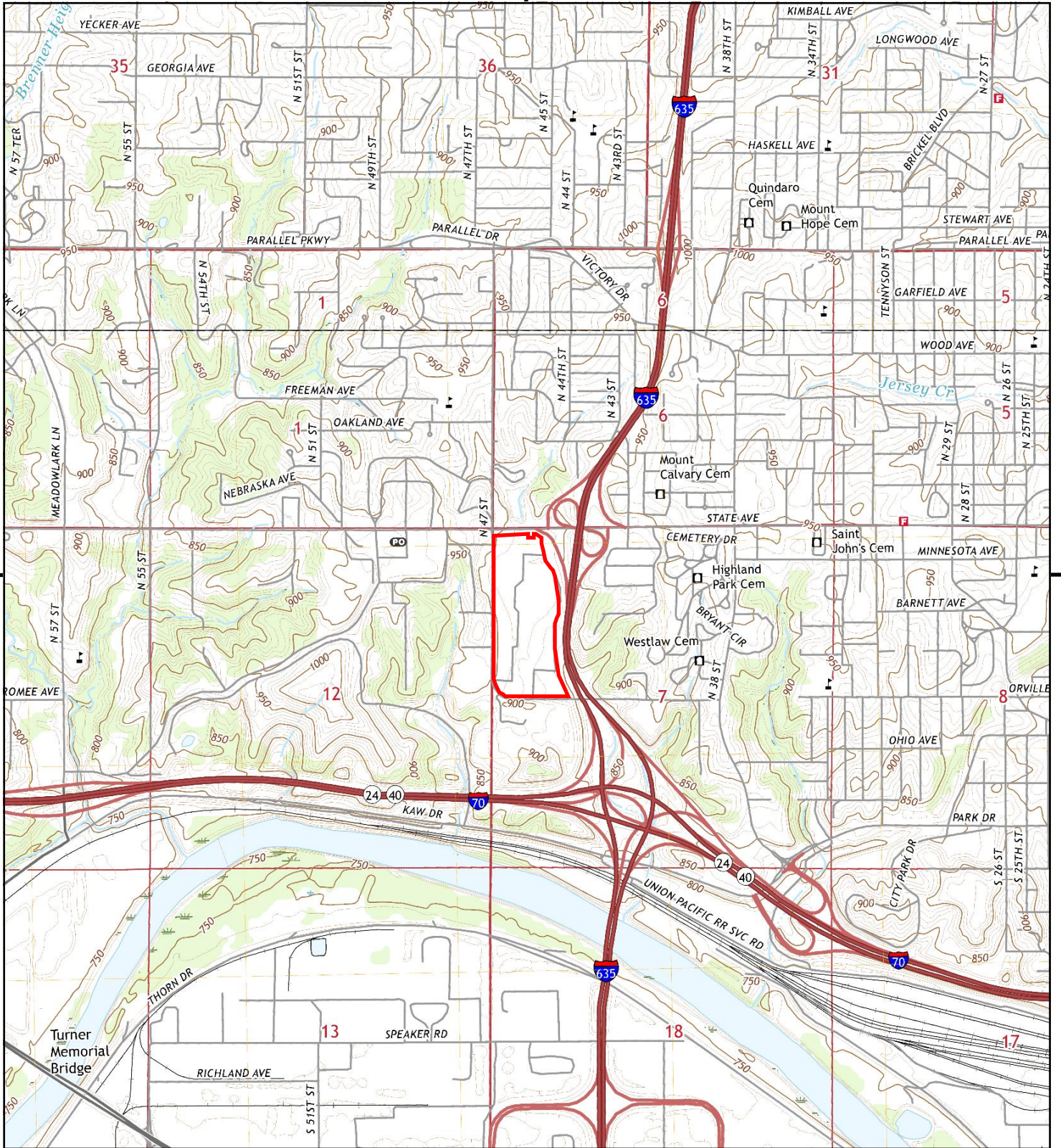
This report includes information from the following map sheet(s).



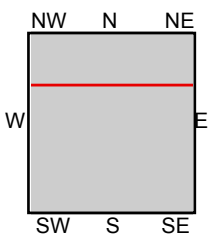
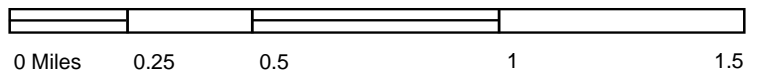
TP, Shawnee, 2022, 7.5-minute
N, Parkville, 2021, 7.5-minute

SITE NAME: Former Indian Springs Mall BTA
ADDRESS: 4601 State Avenue
Kansas City, KS 66102
CLIENT: Environmental Works Inc.





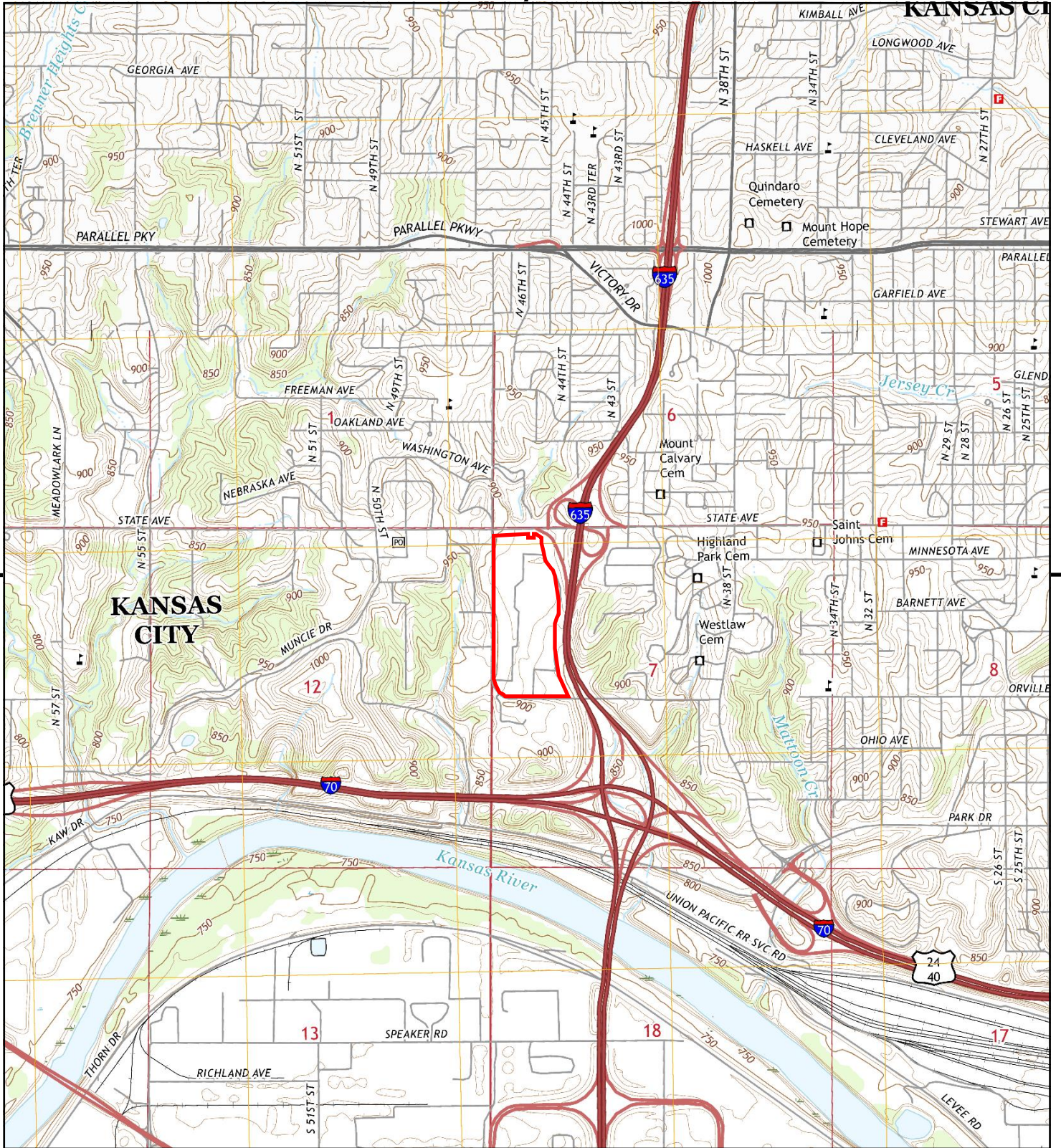
This report includes information from the following map sheet(s).



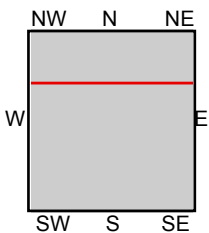
TP, Shawnee, 2018, 7.5-minute
N, Parkville, 2017, 7.5-minute

SITE NAME: Former Indian Springs Mall BTA
ADDRESS: 4601 State Avenue
Kansas City, KS 66102
CLIENT: Environmental Works Inc.





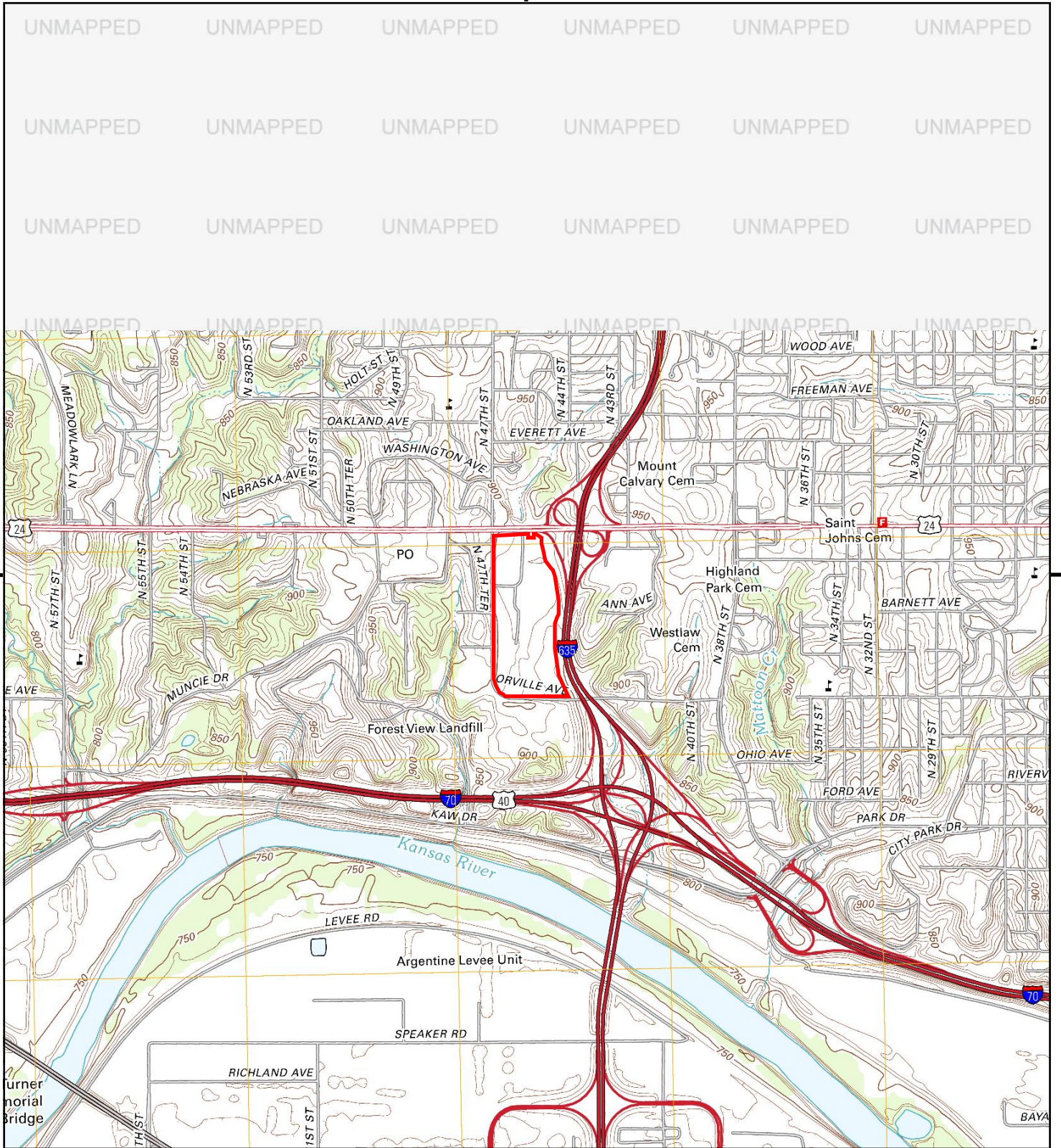
This report includes information from the following map sheet(s).



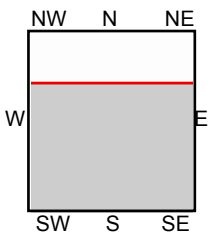
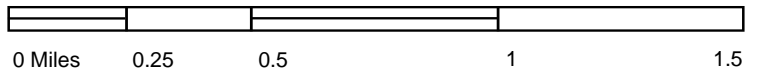
TP, Shawnee, 2015, 7.5-minute
N, Parkville, 2015, 7.5-minute

SITE NAME: Former Indian Springs Mall BTA
ADDRESS: 4601 State Avenue
Kansas City, KS 66102
CLIENT: Environmental Works Inc.





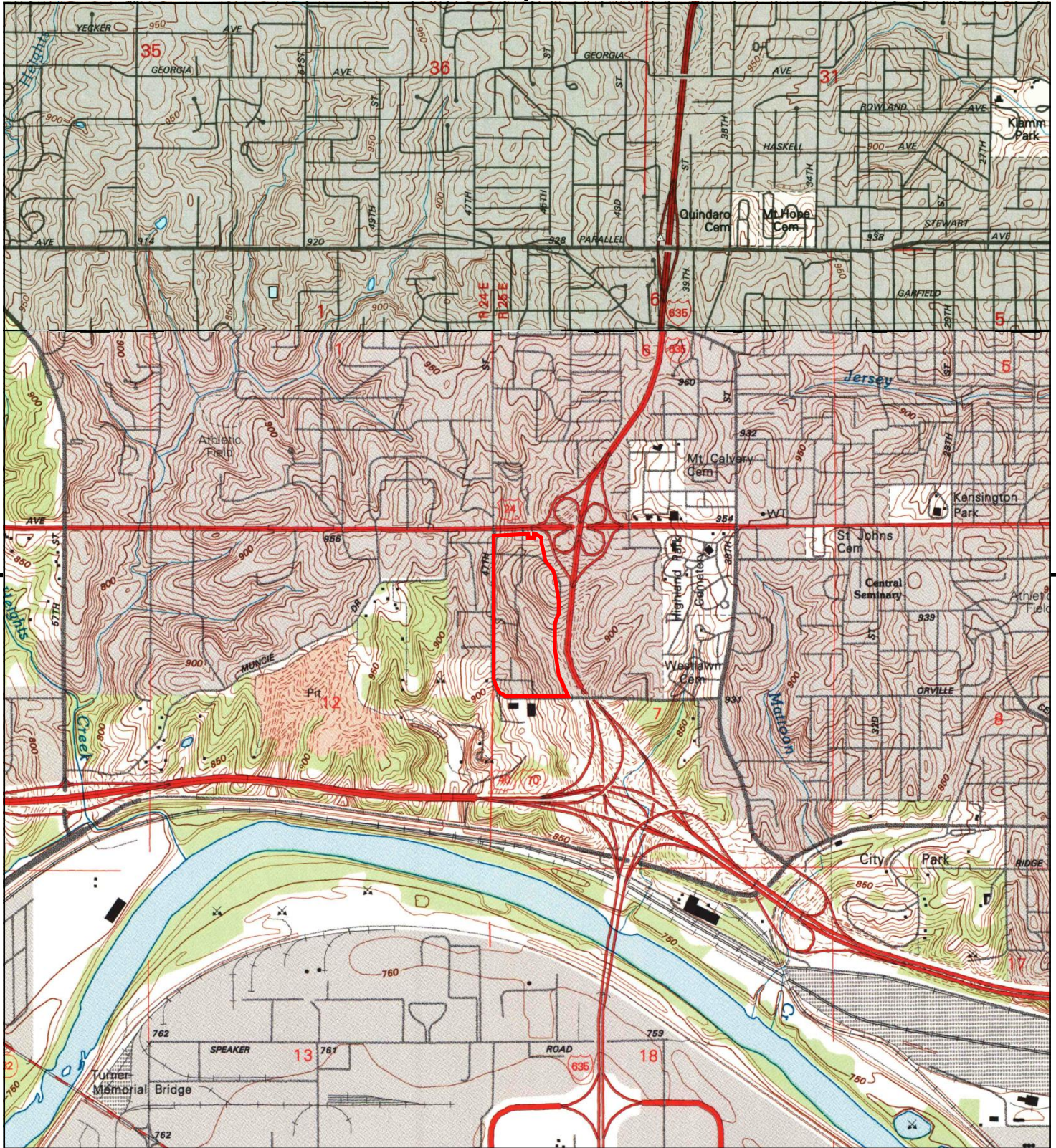
This report includes information from the following map sheet(s).



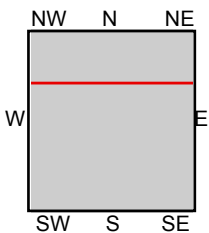
TP, Shawnee, 2012, 7.5-minute

SITE NAME: Former Indian Springs Mall BTA
ADDRESS: 4601 State Avenue
 Kansas City, KS 66102
CLIENT: Environmental Works Inc.





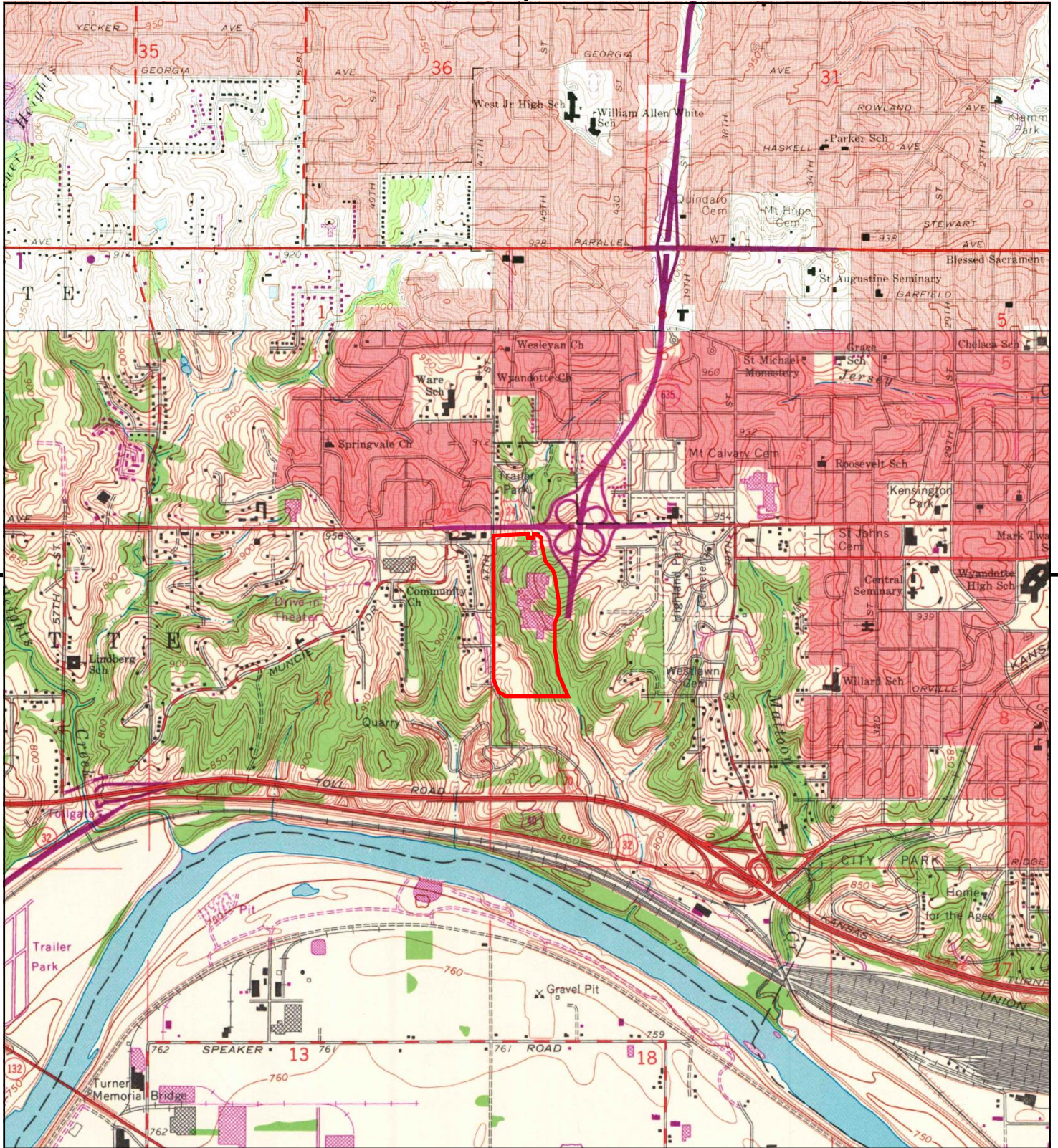
This report includes information from the following map sheet(s).



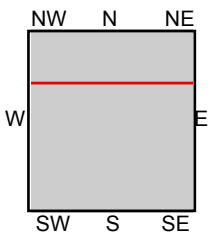
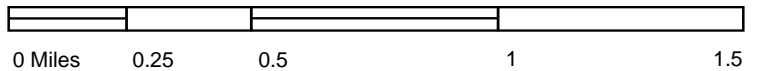
TP, Shawnee, 1995, 7.5-minute
N, Parkville, 1996, 7.5-minute

SITE NAME: Former Indian Springs Mall BTA
ADDRESS: 4601 State Avenue
Kansas City, KS 66102
CLIENT: Environmental Works Inc.





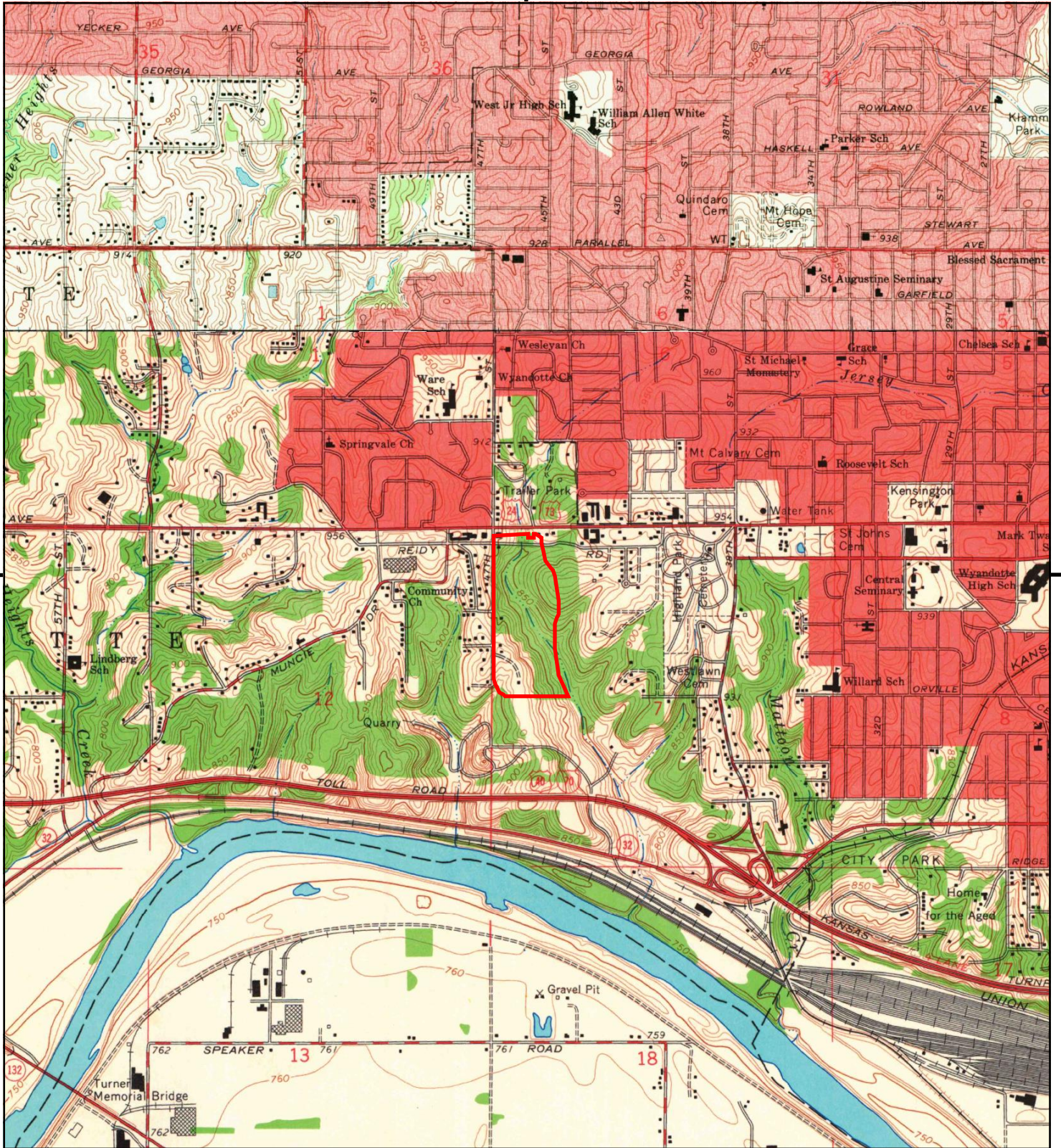
This report includes information from the following map sheet(s).



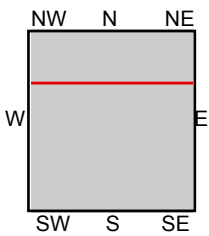
TP, Shawnee, 1970, 7.5-minute
N, Parkville, 1970, 7.5-minute

SITE NAME: Former Indian Springs Mall BTA
ADDRESS: 4601 State Avenue
Kansas City, KS 66102
CLIENT: Environmental Works Inc.





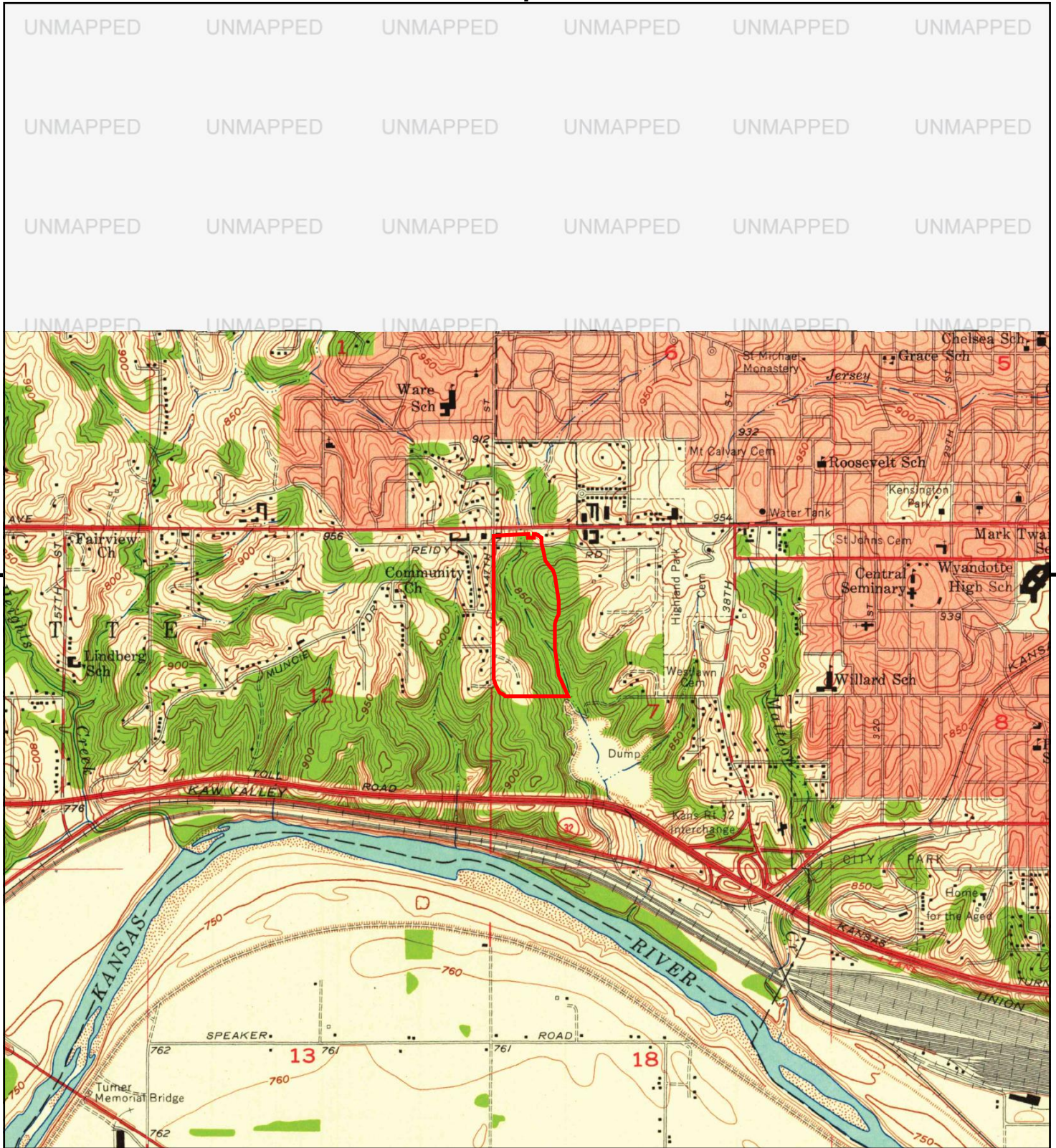
This report includes information from the following map sheet(s).



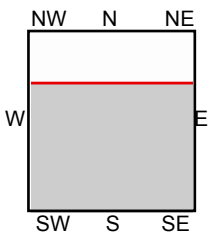
TP, Shawnee, 1964, 7.5-minute
N, Parkville, 1964, 7.5-minute

SITE NAME: Former Indian Springs Mall BTA
ADDRESS: 4601 State Avenue
Kansas City, KS 66102
CLIENT: Environmental Works Inc.





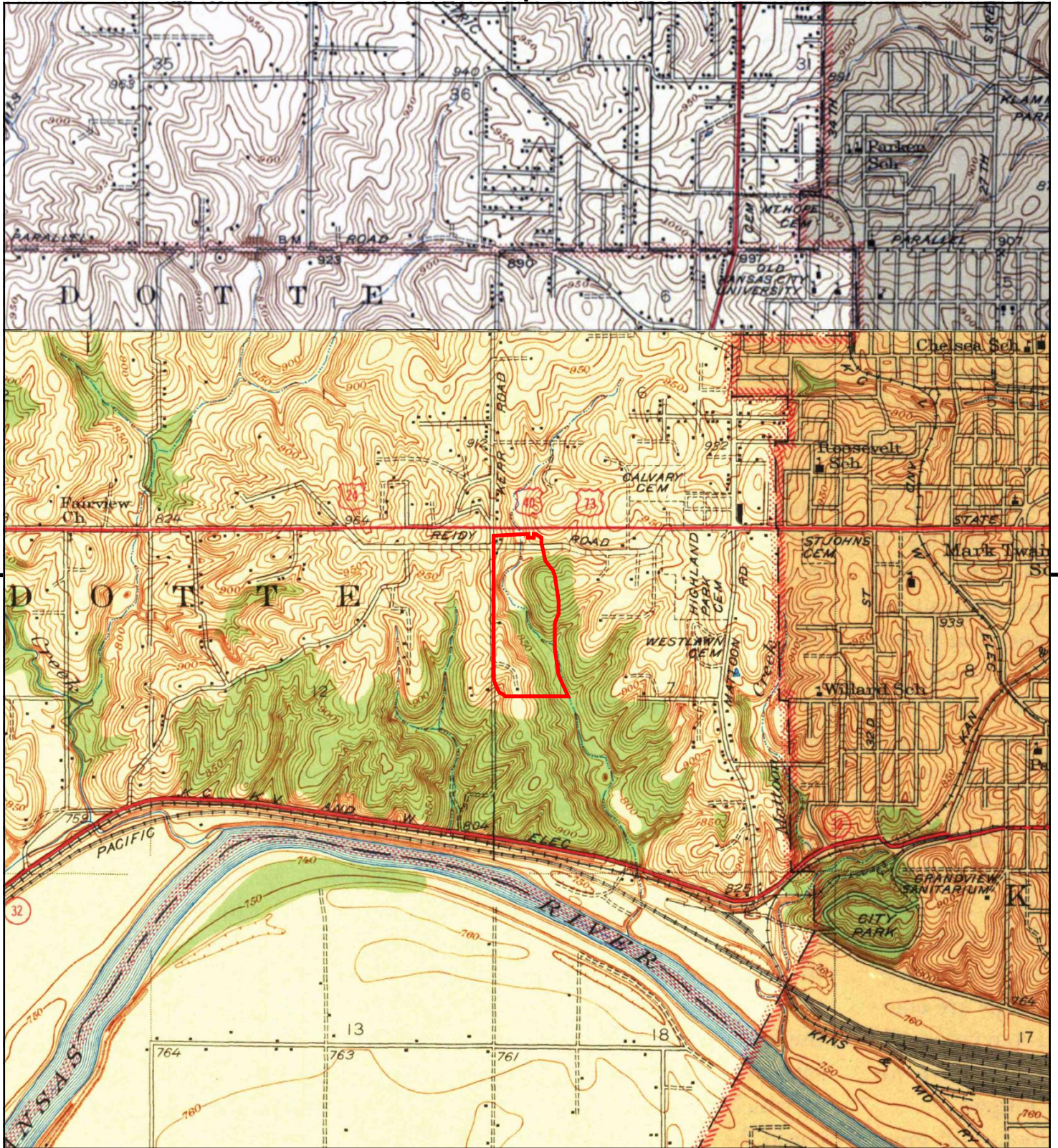
This report includes information from the following map sheet(s).



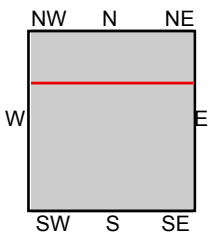
TP, Shawnee, 1957, 7.5-minute

SITE NAME: Former Indian Springs Mall BTA
ADDRESS: 4601 State Avenue
 Kansas City, KS 66102
CLIENT: Environmental Works Inc.





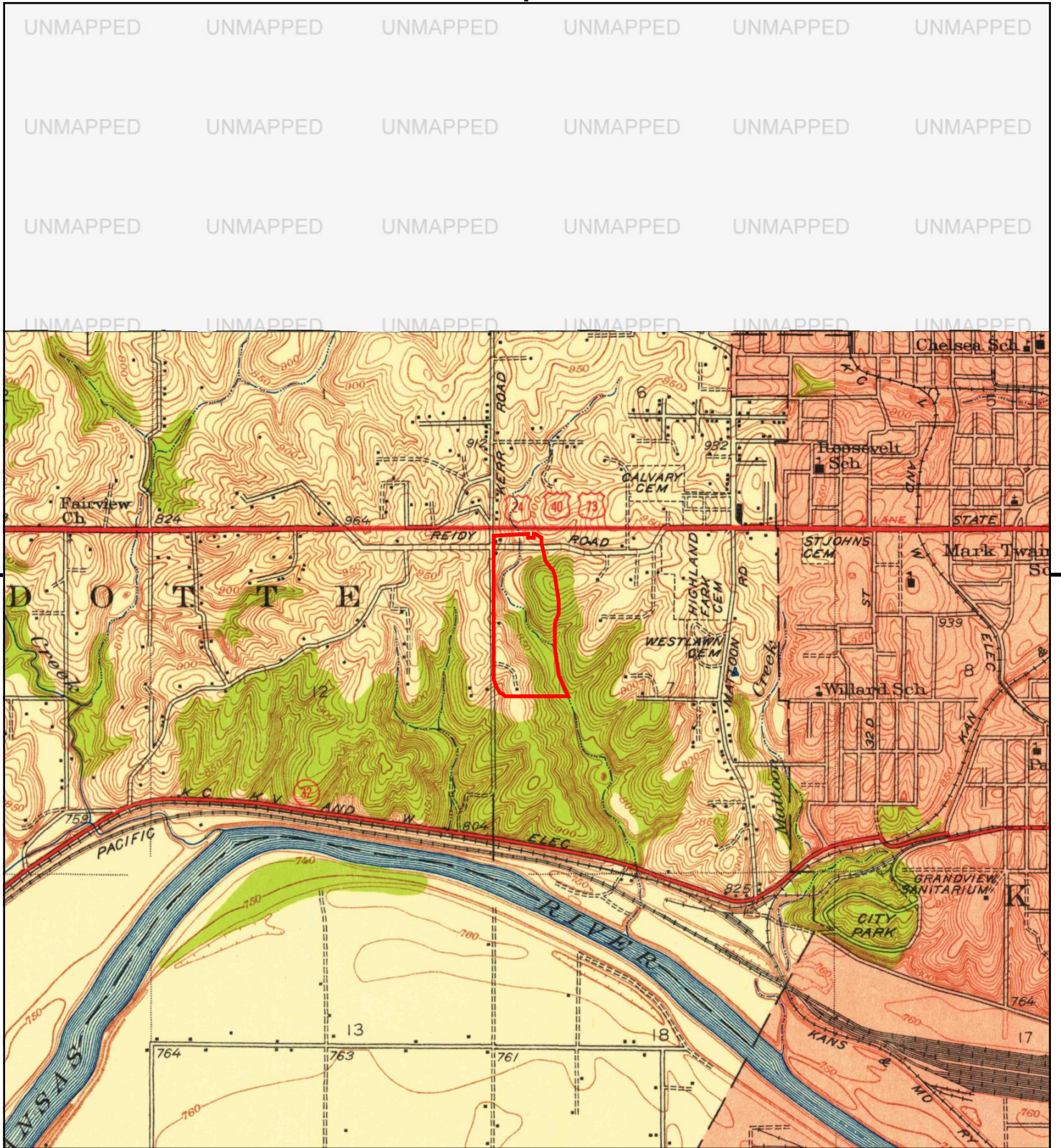
This report includes information from the following map sheet(s).



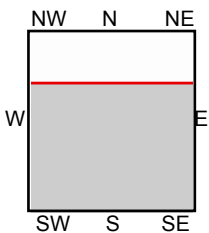
TP, Shawnee, 1943, 7.5-minute
N, QUINDARO, 1943, 7.5-minute

SITE NAME: Former Indian Springs Mall BTA
ADDRESS: 4601 State Avenue
Kansas City, KS 66102
CLIENT: Environmental Works Inc.





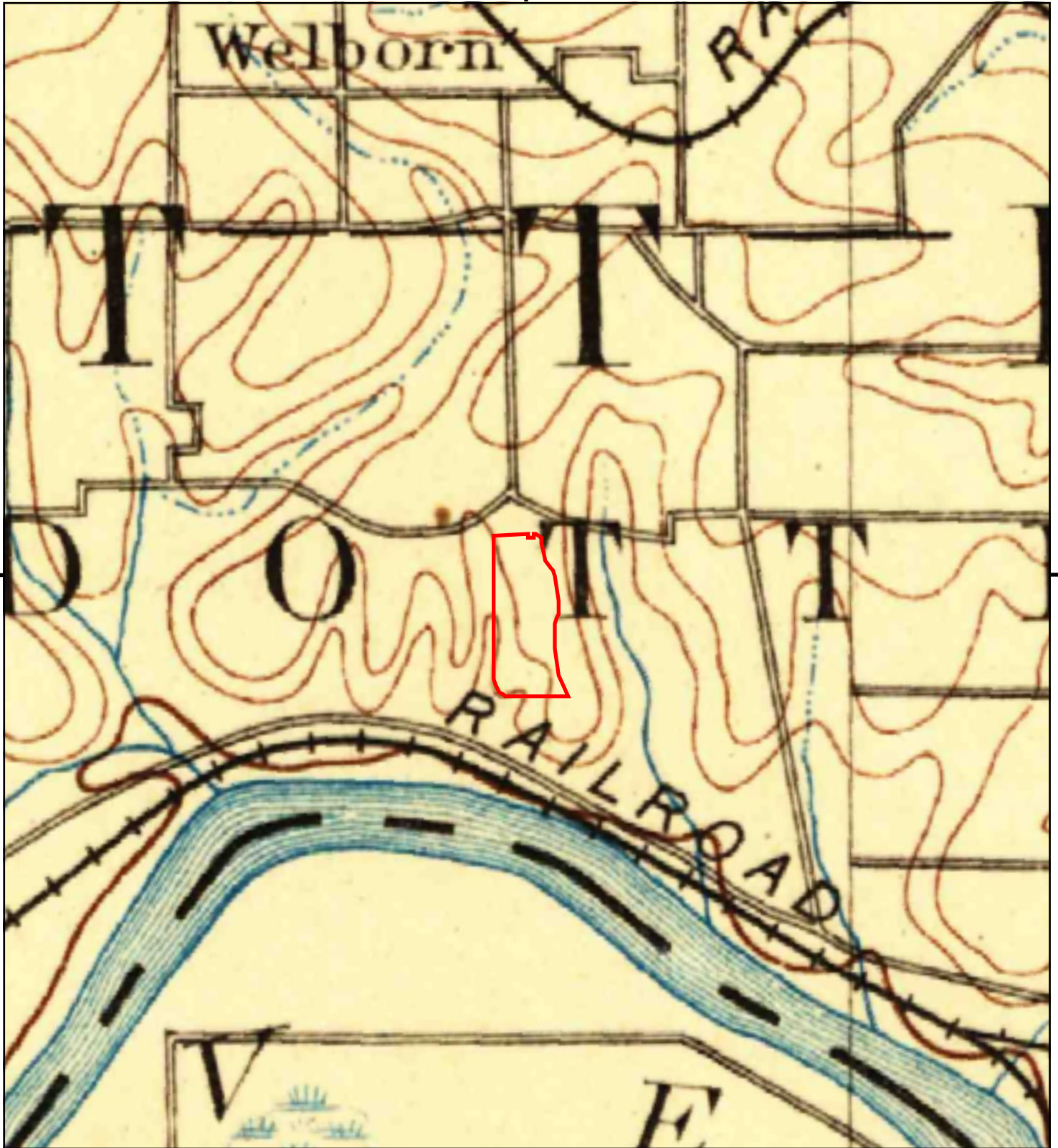
This report includes information from the following map sheet(s).



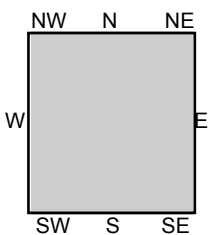
TP, Shawnee, 1934, 7.5-minute

SITE NAME: Former Indian Springs Mall BTA
 ADDRESS: 4601 State Avenue
 Kansas City, KS 66102
 CLIENT: Environmental Works Inc.





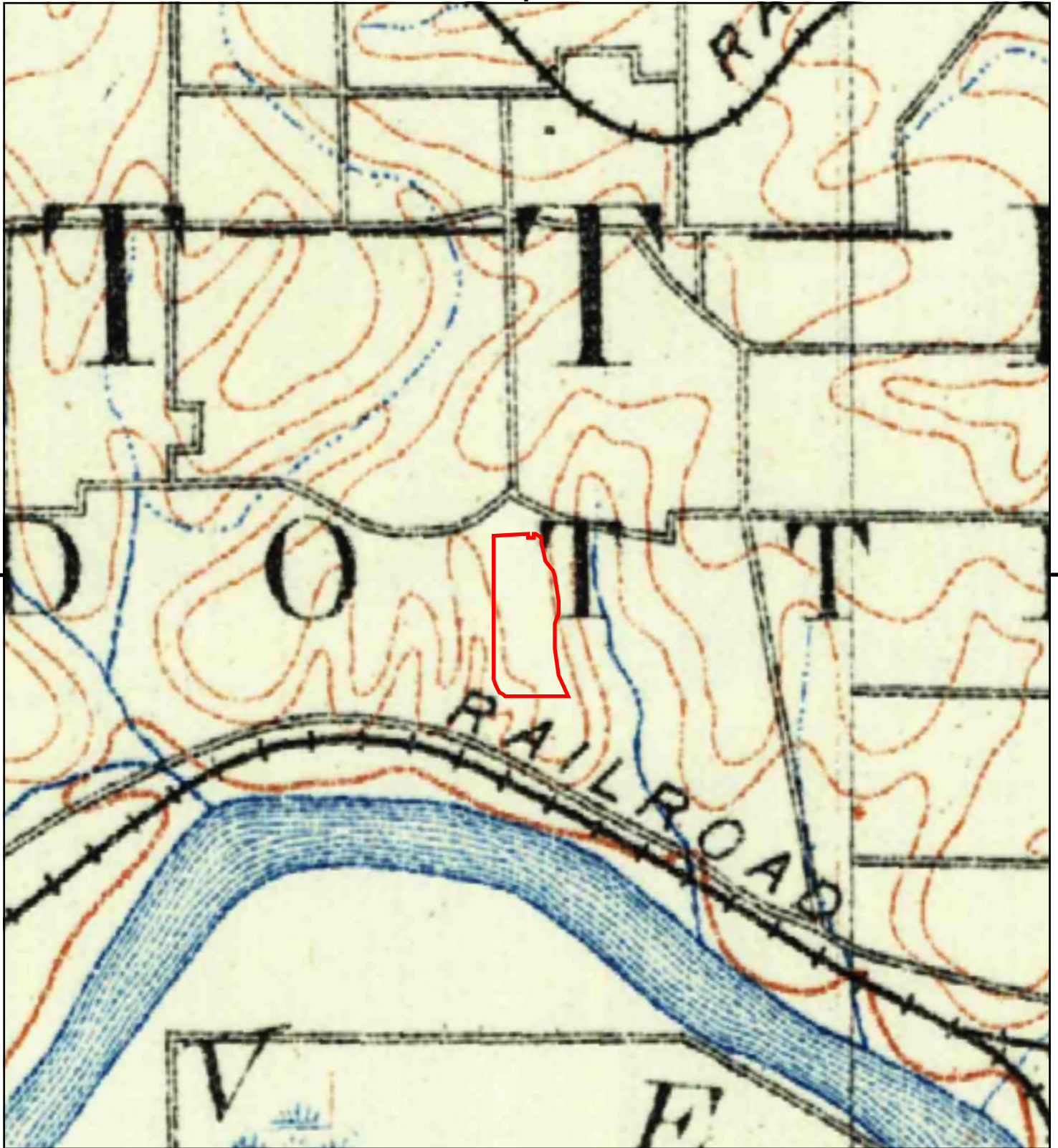
This report includes information from the following map sheet(s).



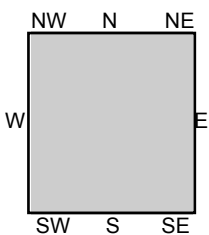
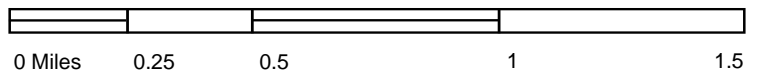
TP, Kansas City, 1894, 30-minute

SITE NAME: Former Indian Springs Mall BTA
ADDRESS: 4601 State Avenue
Kansas City, KS 66102
CLIENT: Environmental Works Inc.





This report includes information from the following map sheet(s).



TP, Kansas City, 1890, 30-minute

SITE NAME: Former Indian Springs Mall BTA
 ADDRESS: 4601 State Avenue
 Kansas City, KS 66102
 CLIENT: Environmental Works Inc.



Appendix E

Photographic Documentation



North - View of west central commercial structure and parking lot



North - View from the southeast corner of the Subject Property




Northeast - View of pond on southeast corner of Subject Property



Northwest - View of unoccupied commercial structure on the northwest corner



North - View of former bank service lanes on northwest corner



North - Interior of the northwest commercial structure



East - Overview of the north portion of the Subject Property



East - View of the central portion of the Subject Property



South - View of the south portion of the Subject Property with Orville Avenue beyond



View of chain link fence pile on northeast portion



View of de minimis staining on non-PCB transformer



Northwest - View of north adjoining State Avenue



Northwest - View of northwest adjoining retail petroleum facility and car wash



Northwest - View of west adjoining N 47th Street with vacant lots beyond



East - View of east adjoining Highway 635



Southeast - View of paint striping on north portion of Subject Property



West - View of southwest adjoining Heartland Traffic Services

Appendix F

Resumes of Environmental Personnel Participating in this Environmental Assessment



MANDY FLAGEOLLE

Phase I Manager

ENVIRONMENTAL WORKS

EDUCATION/CERTIFICATIONS

B.S., Geology and Geophysics,
University of Missouri – Rolla, Missouri, 2003

Registered Professional Geologist: Missouri

ASTM Environmental Professional 2008 to Current

OSHA 40-hr HAZWOPER Certification

OSHA 8-hr Annual Refresher

BNSF Contractor Safety Training

E-RAILSAFE Certification

Certification in First Aid and CPR

FIELDS OF SPECIALIZATION

- ASTM Phase I Environmental Site Assessments
- SBA Records Search with Risk Assessments
- ASTM Transaction Screens
- Limited Phase II Subsurface Investigations
- National Environmental Policy Act (NEPA) for telecommunication towers
- National Programmatic Agreement (NPA), Form 620/621 for telecommunication towers
- HUD Environmental Reviews under 24 CFR 58.6
- Project Management
- Client Management
- Staff Resource Management

EXPERIENCE SUMMARY:

Ms. Flageolle has almost 20 years of environmental consulting experience. As a Registered Geologist in Missouri and Environmental Professional, she manages and delegates hundreds of nation-wide due diligence projects each year. These projects include Phase I Environmental Site Assessments (Phase I ESAs), National Environmental Policy Act (NEPA) Reviews, and SBA Records Search with Risk Assessments (RSRA). Ms. Flageolle assists clients through the due diligence process, mentors the due diligence team, and conducts quality assurance and quality control of project deliverables.

KEY PROJECT SUMMARY:

- Conducted and managed Phase I ESAs ranging from undeveloped land, cellular towers, wind energy developments, multi-family residential structures, retail petroleum facilities, multi-tenant shopping centers, research facilities, industrial facilities, automobile repair facilities, and office/commercial buildings. Conducted multiple Phase I ESAs to comply with HUD and SBA requirements. In conjunction with Phase I ESAs, managed client driven scopes providing site specific information on asbestos containing materials (ACM), mold, radon, lead-based paint, natural areas review, threatened and endangered species review, historic sites review, historic properties/archaeological resources review, and wetland reviews.
- Facilitated as the third-party environmental risk reviewer for a large privately owned bank for over five years. The environmental risk reviews consisted of desktop risk reviews, SBA Records Search with Risk Assessments, and ASTM Phase I Environmental Site Assessments.
- Project Manager on telecommunications market buildout including multiple locations across Kansas and Missouri. Tasks included preparation for a multitude of raw land sites and co-locations of cellular equipment on telecommunication towers such as completion of Phase I ESAs, NEPA, National Programmatic Agreement (NPA), Form 620/621, asbestos containing materials (ACM) surveys, and lead-based paint (LBP) surveys.
- Project Manager for an urban Housing Authority project to conduct environmental reviews for 47 projects. Tasks included evaluating potential environmental impacts to determine if the project meets federal, state, and local environmental standards. Checklists were completed using the 24 CFR 58.6 including Airport clear zones, Endangered species, Environmental justice, Historic preservation, Noise abatement and control, and Site contamination.



Samantha Rosado

Associate Scientist

ENVIRONMENTAL WORKS

EDUCATION/CERTIFICATIONS

A.S. Biology (2016)

B.S. Environmental Science (2019)

M.S. Environmental Science (2021)

Asbestos Inspector Certificate (Oklahoma)

OSHA 40-hr HAZWOPER Certification

Certified in First Aid and CPR

Roadway Worker Protection Training UPRR

Roadway Worker Protection Training

Norfolk Southern RWP Training

ERail-Safe Training

FIELDS OF SPECIALIZATION

- ASTM Phase I Environmental Site Assessments
- Technical writing
- Data interpretation
- GIS mapping and analysis
- Natural resource management
- Soil and water testing
- Water quality monitoring

EXPERIENCE SUMMARY:

Ms. Rosado is an Associate Scientist whose primary responsibilities include conducting ASTM E1527-13 Phase I Environmental Site Assessments (ESA's). Samantha is a recent graduate from Oklahoma State University (OSU) in Tulsa, OK. She obtained her M.S. degree in Environmental Science with a focus in environmental policy. During her time at EWI, Samantha has also assisted with Property Condition Assessments (PCAs), Initial Site Assessments (ISAs), Wetland Delineation Surveys, and Threatened & Endangered Species Habitat Surveys. Ms. Rosado has performed project work in Oklahoma, Kansas, and Missouri.

KEY PROJECT SUMMARY:

- Conducts Phase I Environmental Site assessments for a variety of industrial and commercial properties in accordance with ASTM E1527-13. Her responsibilities include researching historical reports, and making recommendations and conclusions based on assessment findings.
- Completes projects under short deadlines, enabling clients to make informed decisions regarding environmental risk.

Appendix G

Owner Provided Information

**No documents have been associated
with this appendix.**